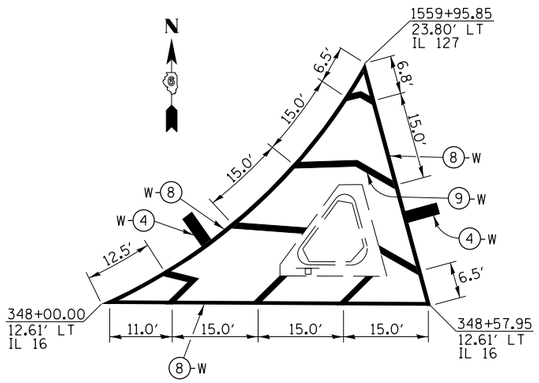

NORTHWEST ISLAND
MARKING DETAIL

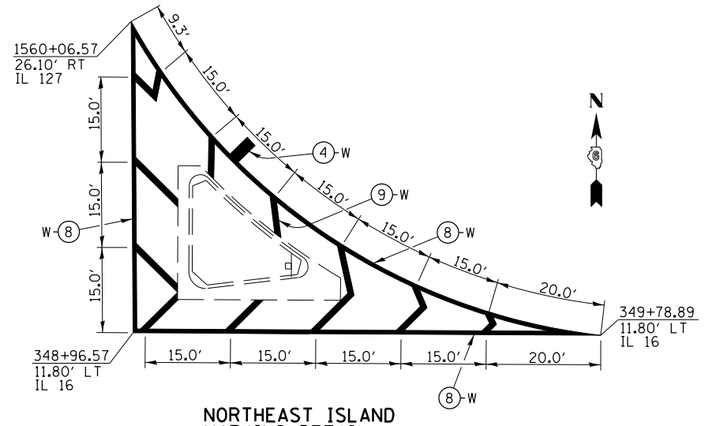

NORTHEAST ISLAND
MARKING DETAIL

PAVEMENT MARKING LEGEND

1. PREFORMED PLASTIC PAVEMENT MARKING, TYPE B, INLAID - LINE 5"
2. PREFORMED PLASTIC PAVEMENT MARKING, TYPE B, INLAID - LINE 6"
3. PREFORMED PLASTIC PAVEMENT MARKING, TYPE B, INLAID - LINE 6" (6' SKIP- 2' DASH)
4. PREFORMED PLASTIC PAVEMENT MARKING, TYPE B, INLAID - LINE 24"
5. THERMOPLASTIC PAVEMENT MARKING - LINE 5"
6. THERMOPLASTIC PAVEMENT MARKING - LINE 5" (DOUBLE YELLOW LINES @ 13" CENTERS)
7. THERMOPLASTIC PAVEMENT MARKING - LINE 6"
8. THERMOPLASTIC PAVEMENT MARKING - LINE 8"
9. THERMOPLASTIC PAVEMENT MARKING - LINE 12"
10. PAINT PAVEMENT MARKING - LINE 5"

PREFORMED PLASTIC PAVEMENT MARKING, TYPE B, INLAID - LETTERS AND SYMBOLS (WHITE)

▷ RAISED REFLECTIVE PAVEMENT MARKER (ONE-WAY CRYSTAL)

▸ RAISED REFLECTIVE PAVEMENT MARKER (ONE -WAY AMBER)

◂▸ RAISED REFLECTIVE PAVEMENT MARKER (TWO -WAY AMBER)

(X)-W PAVEMENT MARKING, WHITE

(X)-Y PAVEMENT MARKING, YELLOW

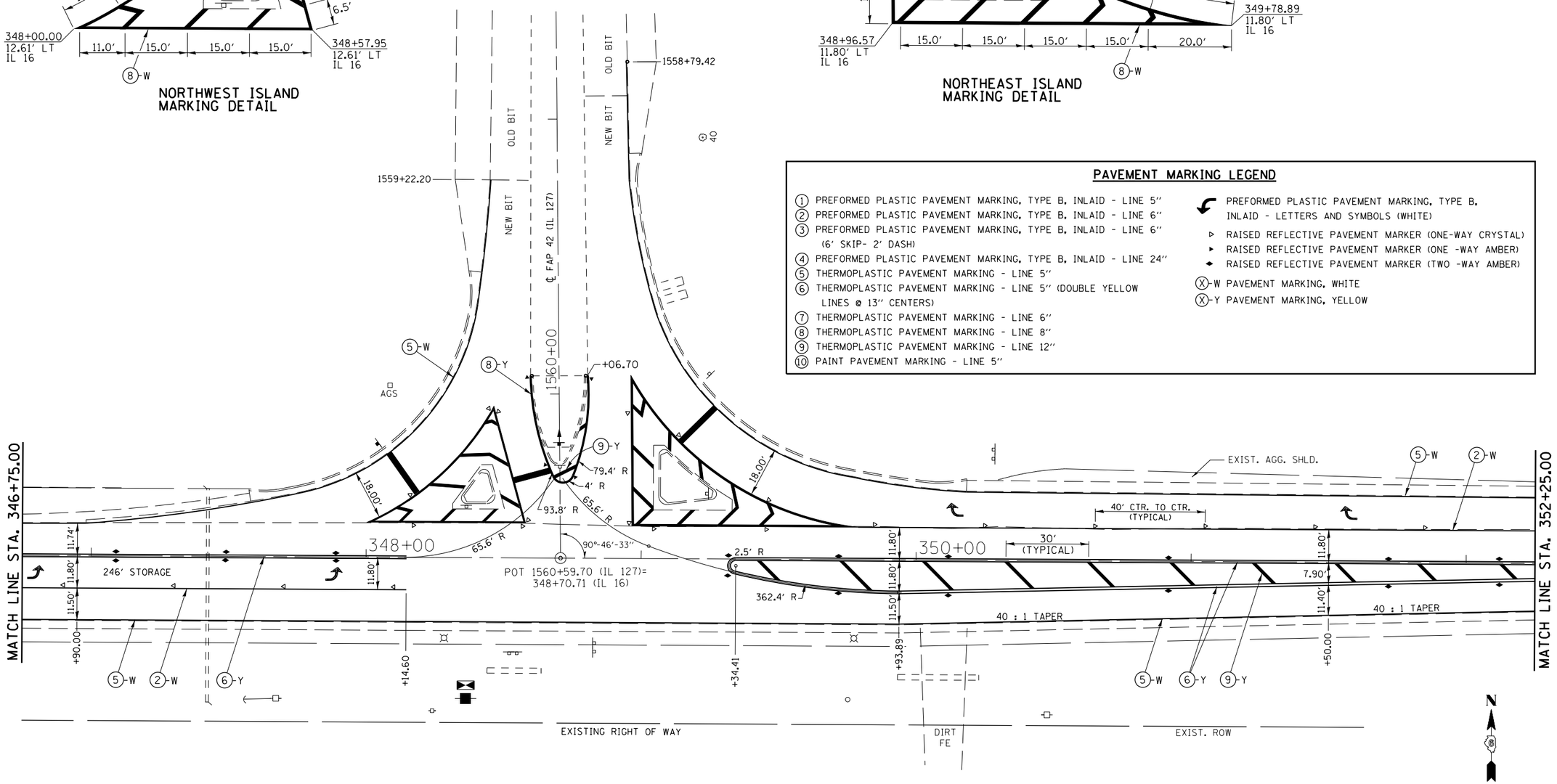

•- 325, 42
••- (15, 21)RS-7, 22RS-4, 24RS-8

FILE NAME = c:\pw_work\pwidot\sparksgw\d0222005\D672D67-sht-pmk.dgn	USER NAME = sparksgw	DESIGNED - RTS	REVISED -	STATE OF ILLINOIS DEPARTMENT OF TRANSPORTATION	PAVEMENT MARKING LAYOUT (IL 16 /IL 127 INTERSECTION)			F.A.P. RTE.	SECTION	COUNTY	TOTAL SHEETS / SHEET NO.
	PLOT SCALE = 40.0000 ' / in.	DRAWN - RTS	REVISED -					•	••	MONTGOMERY	80 / 62
	PLOT DATE = Aug-25-2011 10:16:15AM	CHECKED - RTS	REVISED -							CONTRACT NO. 72D67	
		DATE - 06-16-11	REVISED -		SCALE:	SHEET NO. 2 OF 4 SHEETS	STA. TO STA.	FED. ROAD DIST. NO.	ILLINOIS	FED. AID PROJECT	