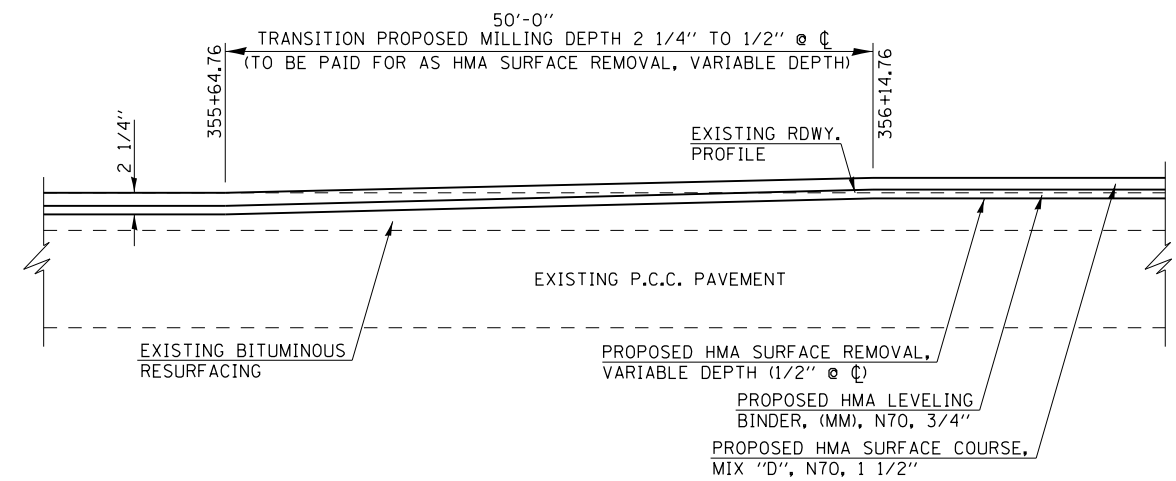
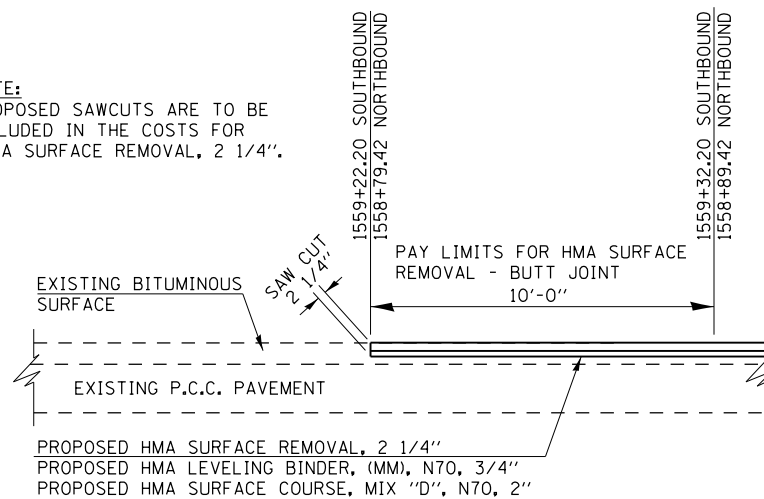


APPROXIMATELY 1,000' WEST OF THE IL 16 / IL 127 INTERSECTION

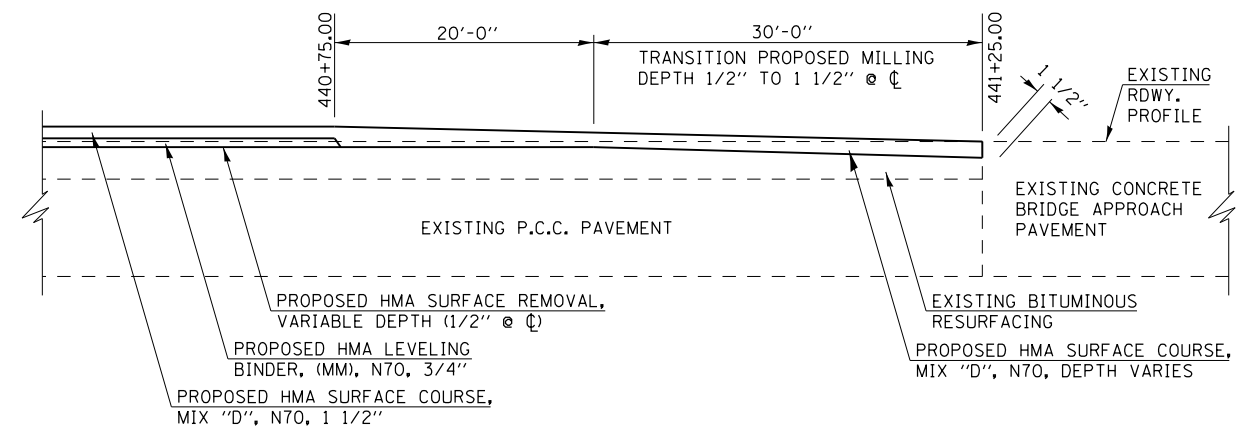


APPROXIMATELY 700' EAST OF THE IL 16 / IL 127 INTERSECTION

NOTE:
PROPOSED SAWCUTS ARE TO BE INCLUDED IN THE COSTS FOR "HMA SURFACE REMOVAL, 2 1/4".



BEGINNING OF SECTION FOR IL RTE. 127



**END OF PROJECT, STATION 441+25.00
IL RTE. 16 OVER MIDDLE FORK OF SHOAL CREEK
(WEST SIDE OF STRUCTURE)**

FILE NAME =	USER NAME = sparksgw	DESIGNED - RTS	REVISED -
ei:\pw\work\p\idot\sparksgw\10222005\0672067-sht-details.dgn		DRAWN - RTS	REVISED -
PLOT SCALE = 200.0000' / in.		CHECKED -	REVISED -
PLOT DATE = Aug-25-2011 10:16:20AM		DATE - 06-16-11	REVISED -

**STATE OF ILLINOIS
DEPARTMENT OF TRANSPORTATION**

BUTT-JOINT DETAILS	
SCALE:	SHEET NO. 1 OF 2 SHEETS STA. TO STA.

F.A.P. RTE.	SECTION	COUNTY	TOTAL SHEETS	SHEET NO.
.	..	MONTGOMERY	80	66
FED. ROAD DIST. NO.			ILLINOIS FED. AID PROJECT	

.. 325, 42
*** (15, 21)RS-7, 22RS-4, 24RS-8