















LEGEND

-  ARROW BOARD
-  SIGN
-  DIRECTION INDICATOR BARRICADE WITH STEADY BURN MONODIRECTIONAL LIGHT
-  TYPE II BARRICADE, DRUM, OR VERTICAL BARRICADE WITH STEADY BURN MONODIRECTIONAL LIGHT
-  TYPE II BARRICADE OR DRUMS WITH STEADY BURN MONODIRECTIONAL LIGHT
-  TEMPORARY IMPACT ATTENUATORS
-  FLEXIBLE DELINEATOR
-  MONODIRECTIONAL BARRIER WALL/GUARDRAIL MARKER AT 25' CTRS.
-  TYPE III BARRICADE
-  TEMPORARY CONCRETE BARRIER
-  HMA SURFACE REMOVAL BUTT JOINT
-  PAVED SHOULDER REMOVAL HMA BASE COURSE
-  APPROACH SLAB REMOVAL
-  PAVEMENT REMOVAL



JOB = 2236.9	DESIGNED - NAK	REVISED -
FILE NAME = D672E10-sht-stg1.dgn	DRAWN - TJD	REVISED -
PLOT SCALE = 100.0000 "/ IN.	CHECKED - NAK	REVISED -
PLOT DATE = 9/8/2011	DATE - 8/12/2011	REVISED -

**STATE OF ILLINOIS
DEPARTMENT OF TRANSPORTATION**

STAGE 1 TRAFFIC CONTROL & PROTECTION DETAIL			
SCALE:	SHEET NO.	OF SHEETS	STA. 400+00 TO STA. 415+00

F.A.I. RTE.	SECTION	COUNTY	TOTAL SHEETS	SHEET NO.
55	D6 LOGAN CO BR 2011	LOGAN	224	46
FED. ROAD DIST. NO.			ILLINOIS FED. AID PROJECT	
			CONTRACT NO. 72E10	