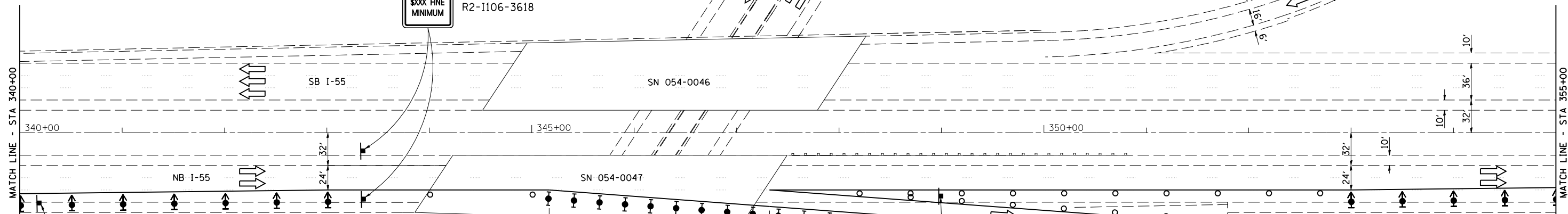


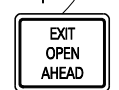
SEC 27, T20N, R3W, 3RD PM

EB IL 10  
WB IL 10

WORK ZONE W2-I115(0)-3618  
SPEED LIMIT R2-1-3648  
**45**  
BEGINS W2-I113(0)-3612  
\$XXX FINE MINIMUM R2-I106-3618



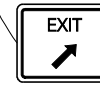
**LEGEND**



D4-I102(G)

- ARROW BOARD
- SIGN
- DIRECTION INDICATOR BARRICADE WITH STEADY BURN MONODIRECTIONAL LIGHT
- TYPE II BARRICADE, DRUM, OR VERTICAL BARRICADE WITH STEADY BURN MONODIRECTIONAL LIGHT
- TYPE II BARRICADE OR DRUMS WITH STEADY BURN MONODIRECTIONAL LIGHT
- TEMPORARY IMPACT ATTENUATORS
- FLEXIBLE DELINEATOR
- MONODIRECTIONAL BARRIER WALL/ GUARDRAIL MARKER AT 25' CTRS.
- TYPE III BARRICADE
- TEMPORARY CONCRETE BARRIER
- HMA SURFACE REMOVAL BUTT JOINT
- PAVED SHOULDER REMOVAL HMA BASE COURSE
- APPROACH SLAB REMOVAL
- PAVEMENT REMOVAL

END LANE CLOSURE TAPER STA 343+00



SEE STANDARD 701411 APPLICATION NO. 4 FOR DETAILS OF EXIT RAMP TRAFFIC CONTROL DEVICES.

BARRICADES AT 25' CENTERS

DRUMS AT 50' CENTERS

BEGIN LANE CLOSURE TAPER STA 353+00

DIRECTION INDICATOR BARRICADES AT 50' CENTERS



JOB = 2236.9  
FILE NAME = D672E10-sh-t-stg2.dgn  
PLOT SCALE = 100.0000 ' / IN.  
PLOT DATE = 9/8/2011

DESIGNED - NAK  
DRAWN - TJD  
CHECKED - NAK  
DATE - 8/12/2011

REVISED -  
REVISED -  
REVISED -  
REVISED -

STATE OF ILLINOIS  
DEPARTMENT OF TRANSPORTATION

STAGE 2 TRAFFIC CONTROL & PROTECTION DETAIL

SCALE: SHEET NO. OF SHEETS STA. 340+00 TO STA. 355+00

F.A.I. RTE.	SECTION	COUNTY	TOTAL SHEETS	SHEET NO.
55	D6 LOGAN CO BR 2011	LOGAN	224	48
FED. ROAD DIST. NO. ILLINOIS FED. AID PROJECT			CONTRACT NO. 72E10	