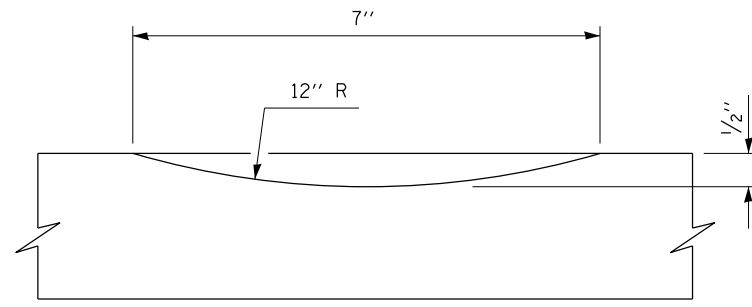
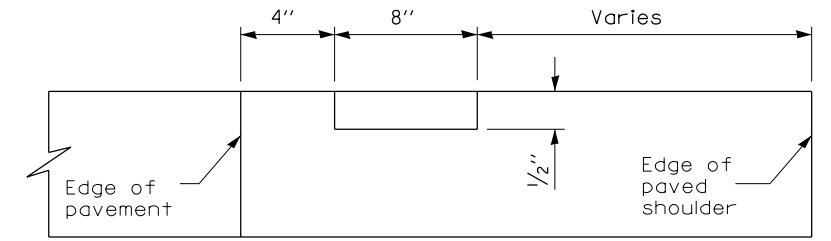


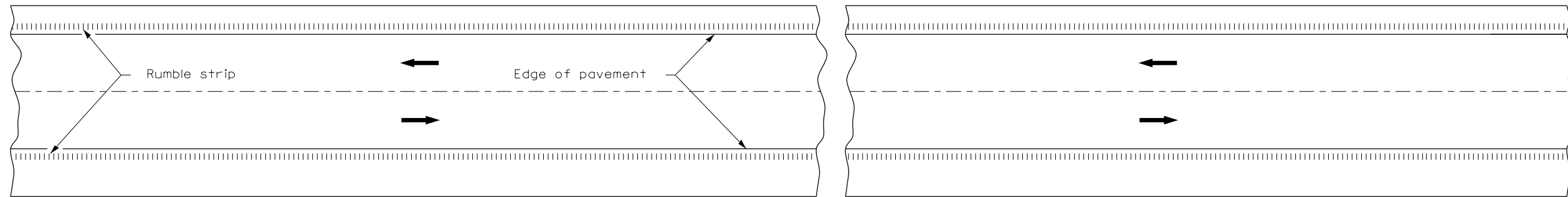
PLAN



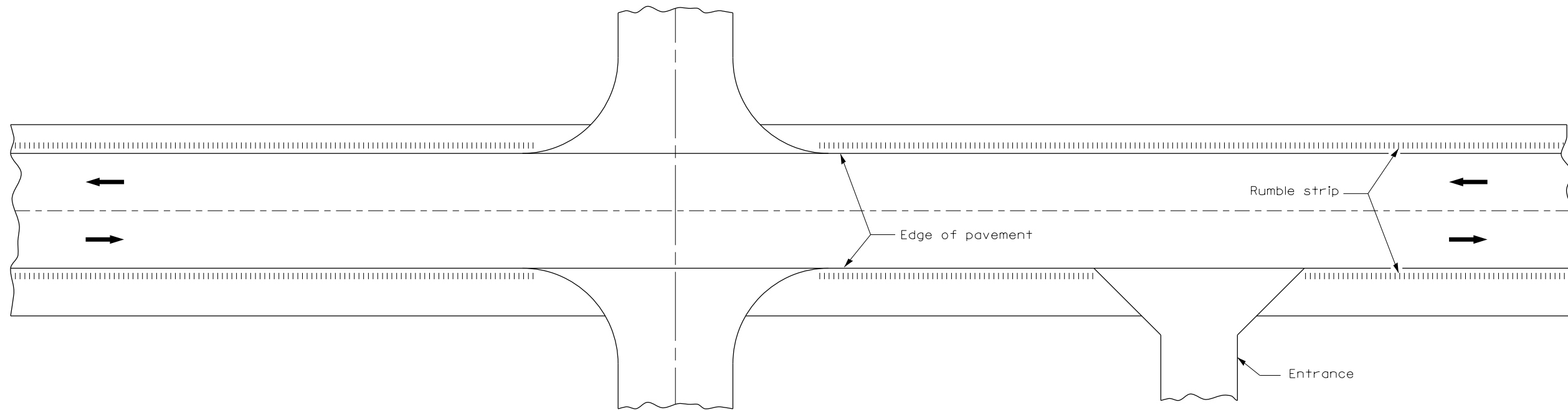
SECTION A-A



SECTION B-B



HALF PLAN  
TYPICAL APPLICATION FOR RURAL AREAS



HALF PLAN  
TYPICAL APPLICATION AT SIDEROADS AND ENTRANCES

FILE NAME = c:\pwork\work\pwork\sparksgw\10249905\0672E18-sht-details.dgn	USER NAME = sparksgw	DESIGNED -	REVISED -	<b>STATE OF ILLINOIS DEPARTMENT OF TRANSPORTATION</b>	<b>RUMBLE STRIP DETAIL</b>				F.A.P. RTE.	SECTION	COUNTY	TOTAL SHEETS	SHEET NO.	
<b>RUMBLE.DGN</b>	PLOT SCALE = 40.0000' / in.	DRAWN -	REVISED -		SCALE:	SHEET NO.	OF SHEETS	STA.	TO STA.	614	147R5-7,	MORGAN	14	13
	PLOT DATE = Aug-19-2011 01:56:16PM	CHECKED -	REVISED -											
		DATE -	REVISED -							FED. ROAD DIST. NO.	ILLINOIS FED. AID PROJECT			