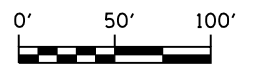

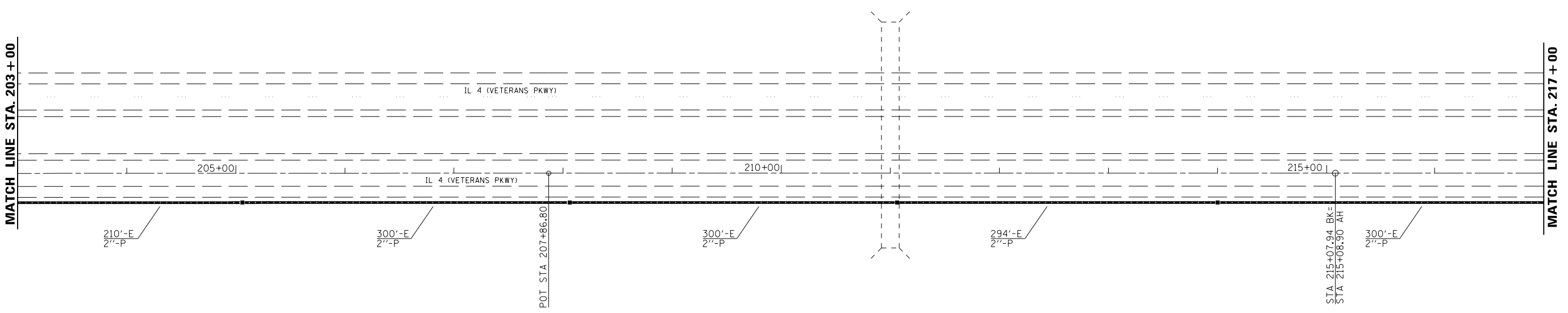
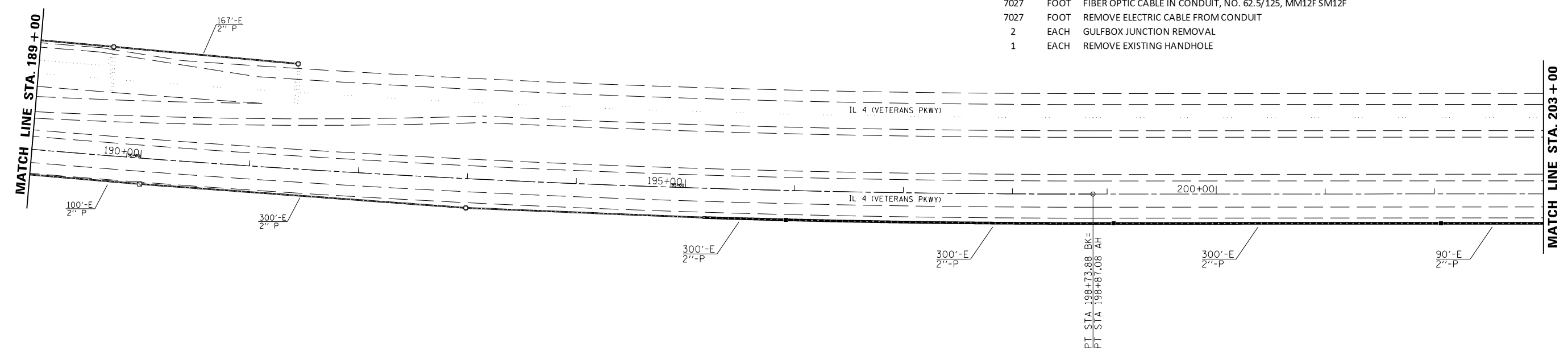


VETERANS PARKWAY
PALOMINO TO WASHINGTON INTERCONNECT QUANTITIES

QUANTITY	UNIT	ITEM
2	EACH	MODIFY EXISTING CONTROLLER CABINET
2	EACH	JUNCTION BOX, STAINLESS STEEL, ATTACHED TO STRUCTURE, 18"x 18"x8"
2	EACH	HANDHOLE
1	EACH	GULFBOX JUNCTION, COMPOSITE CONCRETE
7027	FOOT	FIBER OPTIC CABLE IN CONDUIT, NO. 62.5/125, MM12F SM12F
7027	FOOT	REMOVE ELECTRIC CABLE FROM CONDUIT
2	EACH	GULFBOX JUNCTION REMOVAL
1	EACH	REMOVE EXISTING HANDHOLE



USER NAME = sparksgw PLOT SCALE = 100.0000' / in. PLOT DATE = Aug-25-2011 09:06:08AM	DESIGNED -	REVISED -	STATE OF ILLINOIS DEPARTMENT OF TRANSPORTATION	INTERCONNECT PLAN VETERANS PKWY. FROM PALOMINO RD. TO WASHINGTON ST.			F.A. RTE.	SECTION	COUNTY	TOTAL SHEETS	SHEET NO.	
	DRAWN - BDM	REVISED -		SCALE:	SHEET NO.	OF SHEETS	STA.	TO STA.	*	SANGAMON	42	9
	CHECKED - JSA	REVISED -					* D6 TRAF SIGNAL MOD 2011-1			CONTRACT NO. 72E38		
DATE - 7/15/09	REVISED -							ILLINOIS FED. AID PROJECT				

FILE NAME = c:\pw\work\p1dot\sparksgw\1d0278783\0672E38 sht 09.dgn