



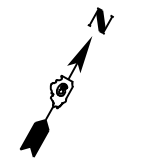
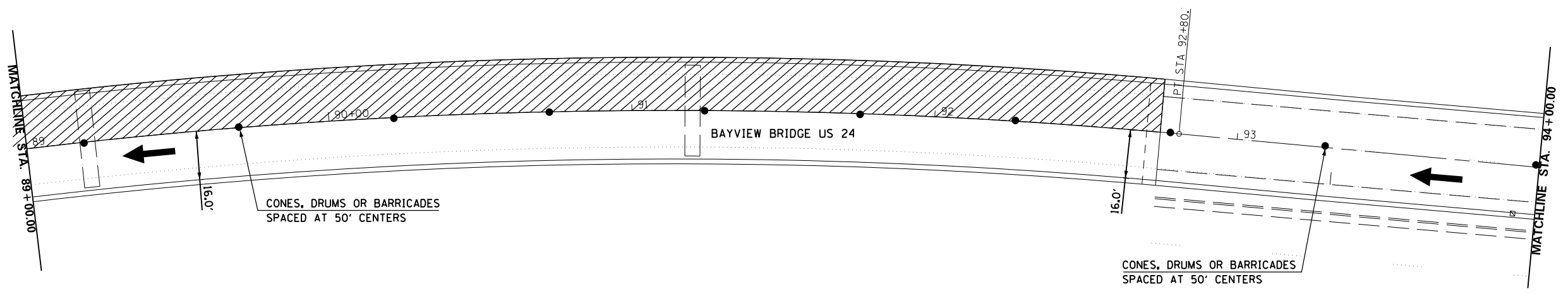
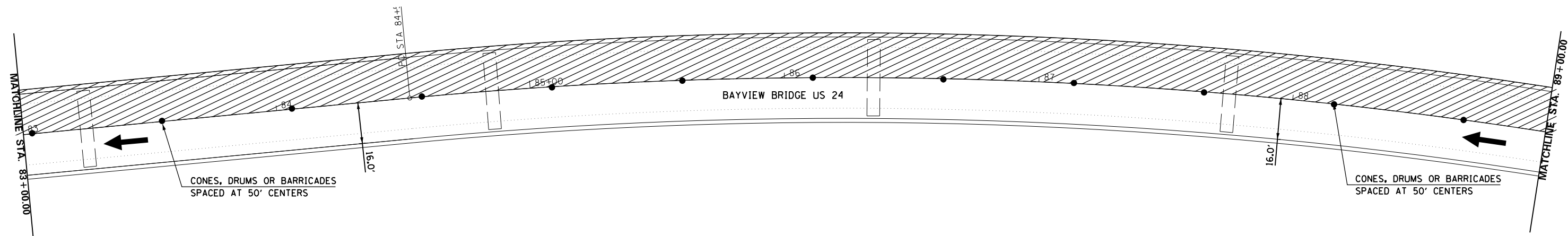
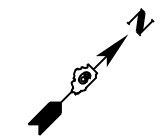


MOT LEGEND	
	STAGE I WORKZONE
	CONES, DRUMS OR BARRICADE
	TYPE I OR II BARRICADES
	TRAFFIC FLOW



FILE NAME =	USER NAME = sparksgw	DESIGNED - MEW	REVISED -
ei:\pw\work\p\dot\sparksgw\10269274\0672E52-sht-mot.dgn		DRAWN - MEW	REVISED -
	PLOT SCALE = 40.0000 ' / in.	CHECKED - VTY	REVISED -
	PLOT DATE = Aug-19-2011 08:39:24AM	DATE - 05/27/11	REVISED -

**STATE OF ILLINOIS
DEPARTMENT OF TRANSPORTATION**

**MAINTENANCE OF TRAFFIC
STAGE 1**

SCALE: 1" = 20' SHEET NO. OF SHEETS STA. TO STA.

F.A.P. RTE.	SECTION	COUNTY	TOTAL SHEETS	SHEET NO.
63	(1-ZB-1)I-6	ADAMS	15	9
CONTRACT NO. 72E52				
ILLINOIS FED. AID PROJECT				