

FOR TREES, SHRUBS, ANNUALS/PERENNIALS,
GRASS, & GROUND COVER LEGEND, AND
ABBREVIATIONS SEE SHEET 196

TUL TUL (115)
ALL TA2 (39)
NAR SPE (64)
LIR CR2 (68)
CAL NE2 (16)

LIA KOB (30)
AMS HUB (14)

LIA KOB (26)
AMS HUB (12)

NAR SPE (291)
INNER CIRCLE

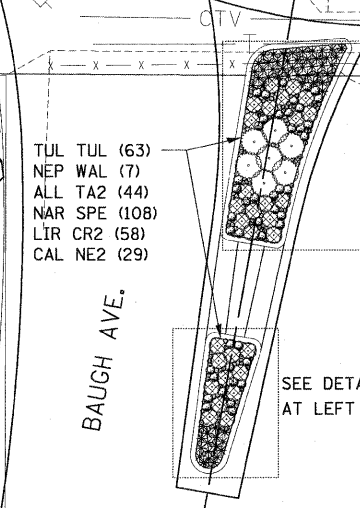
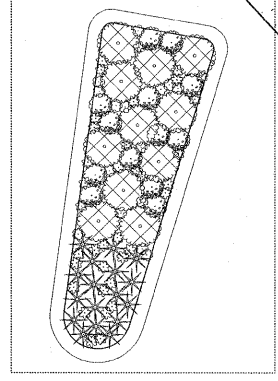
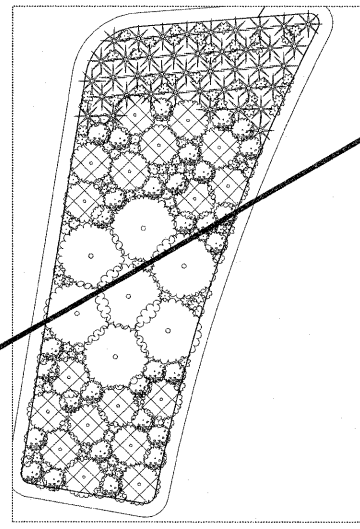
LIR CR2 (702)

PAN GRA (46)

SED STO (19)
ERA SPE (19)

TUL TUL (62)
NEP WAL (7)
ALL TA2 (44)
NAR SPE (108)
LIR CR2 (58)
CAL NE2 (29)

TUL TUL (63)
NEP WAL (7)
ALL TA2 (44)
NAR SPE (108)
LIR CR2 (58)
CAL NE2 (29)



**STATE OF ILLINOIS
DEPARTMENT OF TRANSPORTATION**

SHEET DELETED
10/31/2011
PROPOSED LANDSCAPING PLANS

FILE NAME =
#FILE#

TENG TENG & ASSOCIATES, INC.
ENGINEERS/ARCHITECTS/PLANNERS
CHICAGO, ILLINOIS

USER NAME = #USER#

PLOT SCALE = #SCALE#

PLOT DATE = #DATE#

DESIGNED - JM
DRAWN - JB
CHECKED - ACL
DATE - 03/31/11

REVISED -
REVISED -
REVISED -
REVISED -

SCALE: 1"=10'
SHEET NO. 14 OF 19 SHEETS
STA. TO STA.

F.A.I. RTE.	SECTION	COUNTY	TOTAL SHEETS	SHEET NO.
* 82-1-3HB, 82-2N, 82-1-12RS	ST. CLAIR		352	192
* 64/FAU 9166/FAU 9180	CONTRACT NO. 76C51			
FED. ROAD DIST. NO.	[ILLINOIS] FED. AID PROJECT			

\\s01tr-76c51-lay\out\ldon... \s01tr-54-border\ldon... \s01tr-76c51-landscap\ldon...
 4-11-2011 14:48:46