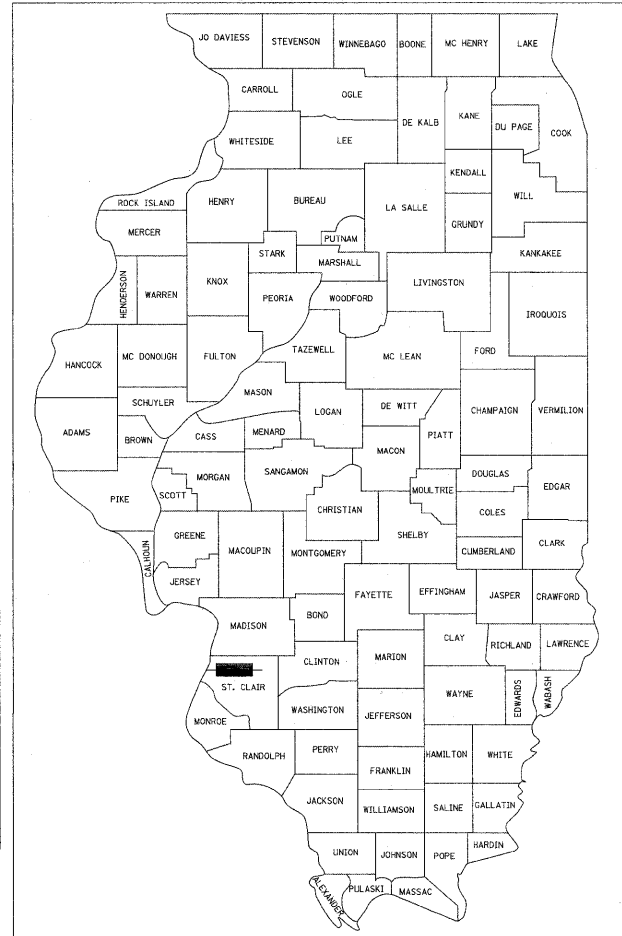


F.A.U. RTE.	SECTION	COUNTY	TOTAL SHEETS	SHEET NO.
*	#	ST. CLAIR	352	1
* FAI 64/FAU 9166/FAU 9180			** 352-11+31 = 372	
# 82-1-3HB, 82-2N, 82-1-12RS			D-98-058-08	



LOCATION OF SECTION INDICATED THUS: - [Black Box] -

STATE OF ILLINOIS DEPARTMENT OF TRANSPORTATION DIVISION OF HIGHWAYS

PLANS FOR PROPOSED FEDERAL AID HIGHWAY

VARIOUS ROUTES SECTION 82-1-3HB, 82-2N, 82-1-12RS 9TH & 10TH STREETS OVER I-64 ST. CLAIR AVENUE / BAUGH AVENUE FROM 9TH STREET TO 14TH STREET ST. CLAIR COUNTY C-98-029-10

NPDES PERMIT INFORMATION	
NPDES Disturbed	
Area =	9.8 Acres
Approximate Location of Roadway is:	
Longitude	90° 08' 33.83" W
Latitude	38° 37' 53.07" N

**FOR INDEX OF SHEETS AND LIST OF STANDARDS,
 SEE SHEETS NO. 2**

DESIGN DESIGNATIONS:		POSTED /DESIGN SPEEDS:	
9TH STREET	7,585 (2030) COLLECTOR	9TH STREET	20 /20 MPH
15TH STREET	1,990 (2030) MINOR ARTERIAL	15TH STREET	30 /30 MPH
BAUGH AVENUE	4,690 (2030) MINOR ARTERIAL	BAUGH AVENUE	20 /20 MPH
ST. CLAIR AVENUE	13,905 (2030) MINOR ARTERIAL	ST. CLAIR AVENUE	30 /30 MPH
RAMP "I/J"	2,245 (2030) FREEWAY RAMP	RAMP "I/J"	25 /25 MPH
RAMP "P"	2,420 (2030) FREEWAY RAMP	RAMP "P"	25 /25 MPH



Danny B. Manojlovski 8/18/11
DANNY B. MANOJLOVSKI DATE
 LICENSE EXPIRES 11/30/2011
 SHEET RANGE 1,2,5-10,17,19-27,30,31,33-35,
 50,52-54,70-86,89-92,107,134-136,
 140-143,150-154,258-260,302,
 328-329D,340-352



Geri E. Boyer 8/18/11
GERI E. BOYER DATE
 LICENSE EXPIRES 11/30/2011
 SHEET RANGE 3,4,11,12,14,16,18,28,29,32,
 36,37,40-42,46-49,51,68-69,
 93-98,102-106,123-133,
 137-139,144,145,148-149,155,
 157-178,303-327,330-339



Robert J. Stern 8/18/11
ROBERT J. STERN DATE
 LICENSE EXPIRES 11/30/2011
 SHEET RANGE 136-136A




Tobin T. Bonnell 8/18/11
TOBIN T. BONNELL DATE
 LICENSE EXPIRES 11/30/2011
 SHEET RANGE 13,15,38,39,43-45,87,88,
 99-101,146,147,156



Philip J. Lane 8/18/11
PHILIP J. LANE (S.E.) DATE
 LICENSE EXPIRES 11/30/2012
 SHEET RANGE 203-238

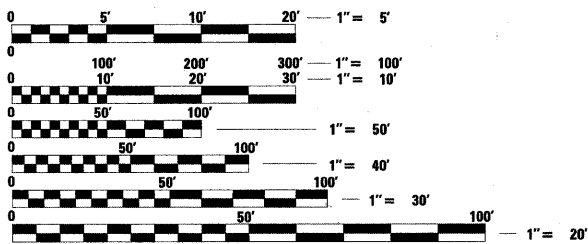


James P. Coleman 8/18/11
JAMES P. COLEMAN DATE
 LICENSE EXPIRES 11/30/2011
 SHEET RANGE 198-202



Dipal P. Vimawala 8/18/11
DIPAL P. VIMAWALA DATE
 LICENSE EXPIRES 11/30/2012
 SHEET RANGE 239-257A

MICROFILMED _____
 REEL NUMBER _____
 AWARDED _____
 RESIDENT ENGINEER _____
 AS BUILT CHANGES WERE MADE
 ON THE FOLLOWING SHEETS



FULL SIZE PLANS HAVE BEEN PREPARED USING STANDARD
 ENGINEERING SCALES. REDUCED SIZED PLANS WILL NOT
 CONFORM TO STANDARD SCALES. IN MAKING MEASUREMENTS
 ON REDUCED PLANS, THE ABOVE SCALES MAY BE USED.

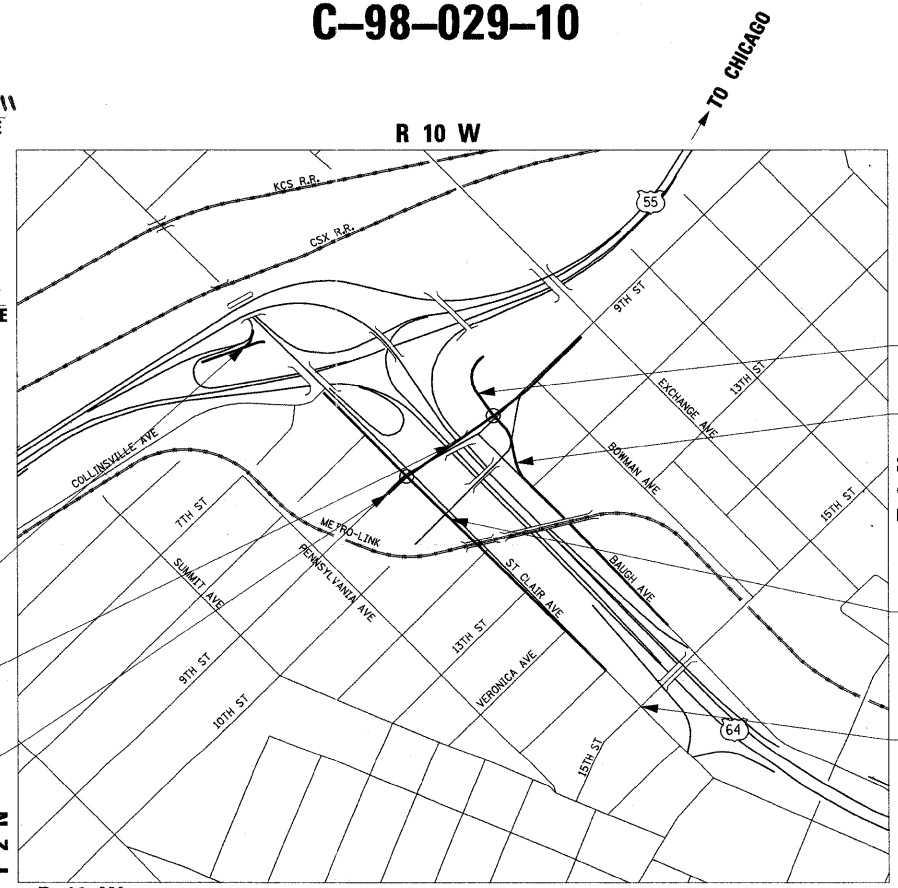
J.U.L.I.E.
 JOINT UTILITY LOCATION INFORMATION FOR EXCAVATION
 1-800-892-0123
 or 811

**PROJECT MANAGER MIKE PRITCHETT
 SQUAD LEADER CHAD SANDERS
 CONTRACT NO. 76C51**

RAMP "I/J"
 I: STA 11+48.89 TO STA 16+22.38
 J: STA 10+07.93 TO STA 14+46.88

STRUCTURE NO. 082-0326
 9TH STREET OVER I-64
 STA 13+31.96 TO STA 16+27.13

9TH STREET
 STA 5+60.00 TO STA 20+00.00



	GROSS LENGTH OF PROJECT	NET LENGTH OF PROJECT
9TH STREET	1,440.00' (0.273 MI)	1,440.00' (0.273 MI)
15TH STREET	256.18' (0.049 MI)	256.18' (0.049 MI)
BAUGH AVENUE	1,785.00' (0.338 MI)	1,785.00' (0.338 MI)
ST. CLAIR AVENUE	4,647.61' (0.880 MI)	4,647.61' (0.880 MI)
RAMP "I"	473.49' (0.090 MI)	473.49' (0.090 MI)
RAMP "J"	438.95' (0.083 MI)	438.95' (0.083 MI)
RAMP P	451.32' (0.085 MI)	451.32' (0.085 MI)

TOTAL GROSS /NET LENGTH OF PROJECT
 9,492.55 (1.798 MI)

- RAMP "P"**
STA 15+00.00 TO STA 19+51.32
- BAUGH AVENUE**
STA 7+59.97 TO STA 520+44.97
- ST. CLAIR AVENUE**
STA 36+86.51 TO STA 83+34.12
- 15TH STREET**
STA 3+10.16 TO STA 5+66.34

**STATE OF ILLINOIS
 DEPARTMENT OF TRANSPORTATION
 DIVISION OF HIGHWAYS**

SUBMITTED September 1 20 11
[Signature]
 DEPUTY DIRECTOR OF HIGHWAYS, REGION ENGINEER

October 14 20 11
Scott E. Stitt, P.E.
 ENGINEER OF DESIGN AND ENVIRONMENT

October 14 20 11
Christine M. Reed
 DIRECTOR OF HIGHWAYS, CHIEF ENGINEER

**PRINTED BY THE AUTHORITY
 OF THE STATE OF ILLINOIS**

AECOM TENG

EDSI

Kaskaskia Engineering Group L.L.C.
 23 Public Square, Suite 404
 East Moline, Illinois 62230
 Office: (618) 235-5477 Fax: (618) 235-5977
 www.kaskaskiaeng.com
 A Disadvantaged Business Enterprise

PLOT DATE: *DATE* --*TIME*