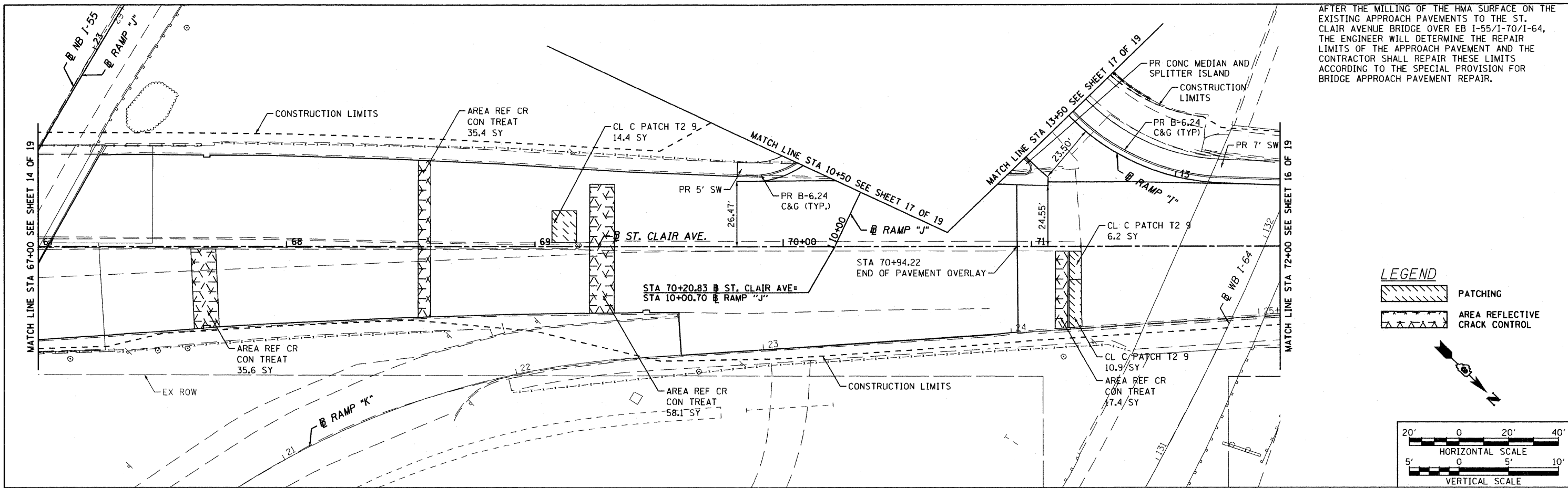


DATE	
BY	
PLAN	SURVEYED
	PLOTTED
	CHECKED
	ALIGNED
	FILED
NOTE BOOK NO.	CADD FILE NAME

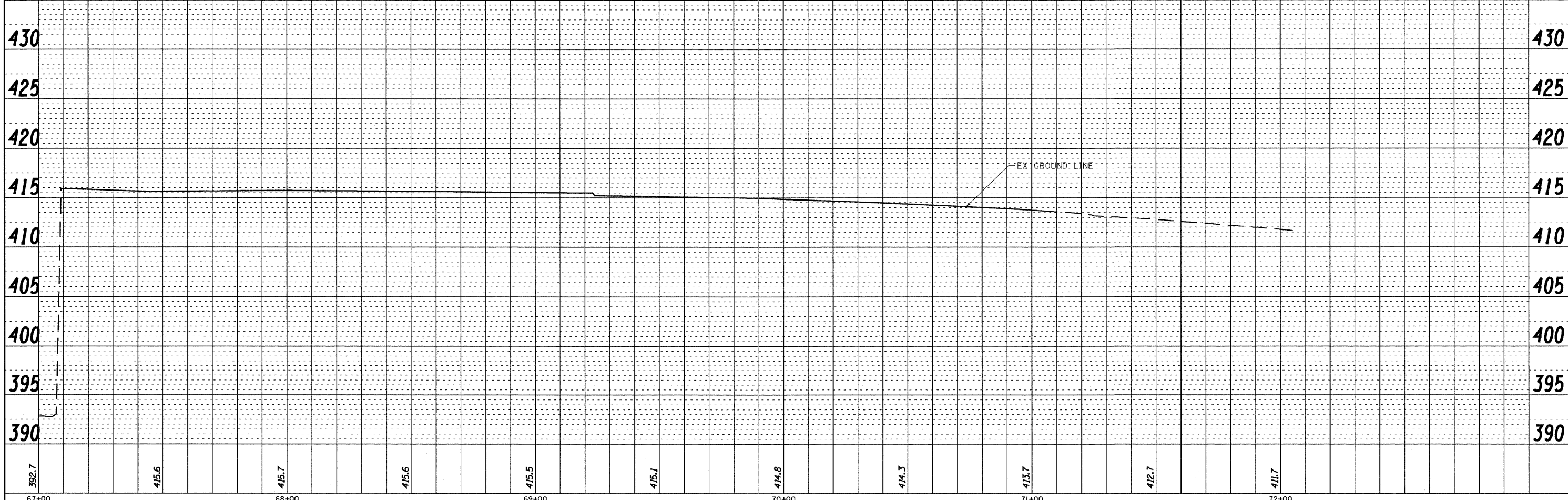
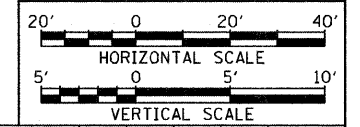
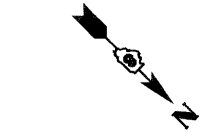
DATE	
BY	
PROFILE	SURVEYED
	PLOTTED
	CHECKED
	GRADES
	NOTATIONS
NOTE BOOK NO.	STRUCTURE NOTATIONS



AFTER THE MILLING OF THE HMA SURFACE ON THE EXISTING APPROACH PAVEMENTS TO THE ST. CLAIR AVENUE BRIDGE OVER EB I-55/I-70/I-64, THE ENGINEER WILL DETERMINE THE REPAIR LIMITS OF THE APPROACH PAVEMENT AND THE CONTRACTOR SHALL REPAIR THESE LIMITS ACCORDING TO THE SPECIAL PROVISION FOR BRIDGE APPROACH PAVEMENT REPAIR.

LEGEND

	PATCHING
	AREA REFLECTIVE CRACK CONTROL



FILE NAME = D8TRI-76C51-shr-plnpro-001-018.dgn	USER NAME = jlt	DESIGNED - LDC	REVISED -	STATE OF ILLINOIS DEPARTMENT OF TRANSPORTATION	PLAN AND PROFILE ST. CLAIR AVENUE		F.A.U. RTE.	SECTION	COUNTY	TOTAL SHEETS	SHEET NO.
MODEL NAME = D8TRI-76C51-shr-plnpro-015	DRAWN - JDF	CHECKED - GEB	REVISED -		SCALE: 1"=20'	SHEET NO. 15 OF 19 SHEETS	STA. 67+00.00 TO STA. 72+00.00	82-1-3HB, 82-2N, 82-1-12RS	ST. CLAIR	352	49
PLOT SCALE = 1:40	DATE - 03/31/11							FAI 64/9166/9180	CONTRACT NO. 76C51		
PLOT DATE = 6/8/2011								FED. ROAD DIST. NO.	ILLINOIS FED. AID PROJECT		

6/8/2011 4:24:18 AM