


**WEST**  
**INTERSTATE 64**  
**CLOSED**  
**AT IL 111**  
**FOLLOW DETOUR**

OVERLAY PANEL TO REMAIN IN PLACE UNTIL CLOSURE IS ACTIVE  
**FRI XX/YY 9:00 PM**

**DETOUR**  
**WEST**  
**INTERSTATE 64**  


NOTE:  
 ENGINEER SHALL COORDINATE WITH IDOT OPERATIONS 14 DAYS IN ADVANCE TO ADJUST TRAFFIC SIGNAL TIMING AT IL 111.




**DETOUR AHEAD**

**111**

CLOSE ENTRANCE RAMP  
 ACCORDING TO STANDARD 701451 WITH 3 TYPE III BARRICADES WITH ROAD CLOSED SIGNS


**BUNKUM RD**

USE STANDARD 701401 AND 701411 TO FORCE EXIT  
 3 TYPE III BARRICADES WITH ROAD CLOSED SIGNS


**DETOUR**  
**WEST**  
**INTERSTATE 64**  


**ALL TRAFFIC MUST EXIT**


**DETOUR AHEAD**

**DETOUR**  
**WEST**  
**INTERSTATE 64**  


**64**

**DETOUR**  
**WEST**  
**INTERSTATE 64**  


**64**


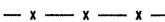
**DETOUR**  
**WEST**  
**INTERSTATE 64**  


**111**

**DETOUR AHEAD**

**WEST**  
**INTERSTATE 64**  
**CLOSED**  
**AT IL 111**  
**FOLLOW DETOUR**

OVERLAY PANEL TO REMAIN IN PLACE UNTIL CLOSURE IS ACTIVE  
**FRI XX/YY 9:00 PM**

**LEGEND**  
 PRIMARY ROUTE OF DETOUR  
 CLOSED TO TRAFFIC

**ST CLAIR AVE**

FILE NAME = D80verall-02-sht-staging06-64_9810.dgn	USER NAME = aaronstag	DESIGNED - DS	REVISED -	<b>STATE OF ILLINOIS DEPARTMENT OF TRANSPORTATION</b>	<b>INTERSTATE 64 WEEKEND CLOSURE INTERSTATE 64 AND ROUTE 111</b>			F.A.I. RTE. 70	SECTION	COUNTY ST. CLAIR	TOTAL SHEETS 352	SHEET NO. 60
PLOT SCALE = 600.0000' / 1in.	CHECKED -	DATE - 03/15/09	REVISED -		SCALE: 1" = 300'	SHEET NO. 6 OF 13 SHEETS	STA.	TO STA.	ILLINOIS FED. AID PROJECT			
PLOT DATE = 5/23/2011	DATE -	REVISED -	REVISED -									