



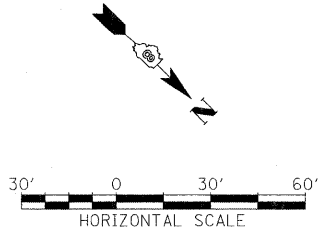


MATCH LINE STA. 62+25 SEE SHEET 5 OF 6

- LEGEND**
-  PERIMETER EROSION CONTROL
 -  TEMPORARY EROSION CONTROL SEEDING
 -  INLET AND PIPE PROTECTION
 -  TEMPORARY DITCH CHECK



FILE NAME =
D8-TRI-76C51-sht-eros-01-05.dgn

USER NAME = maronik	DESIGNED KM	REVISED -
	DRAWN KM	REVISED -
PLOT SCALE = 30.0000' / 1 in.	CHECKED DBM	REVISED -
PLOT DATE = MAR. 31, 2011	DATE 08/18/2011	REVISED -

**STATE OF ILLINOIS
DEPARTMENT OF TRANSPORTATION**

EROSION CONTROL PLAN

SCALE: 1"=30' SHEET NO. 4 OF 6 SHEETS STA. 48+00.00 TO STA. 61+50.00

F.A. RTE.	SECTION	COUNTY	TOTAL SHEETS	SHEET NO.
• 82-1-3HB, 82-2N, 82-1-12RS		ST. CLAIR	352	89
• 9166/9180/9213/9214				CONTRACT NO. 76C51
FED. ROAD DIST. NO.	ILLINOIS FED. AID PROJECT			