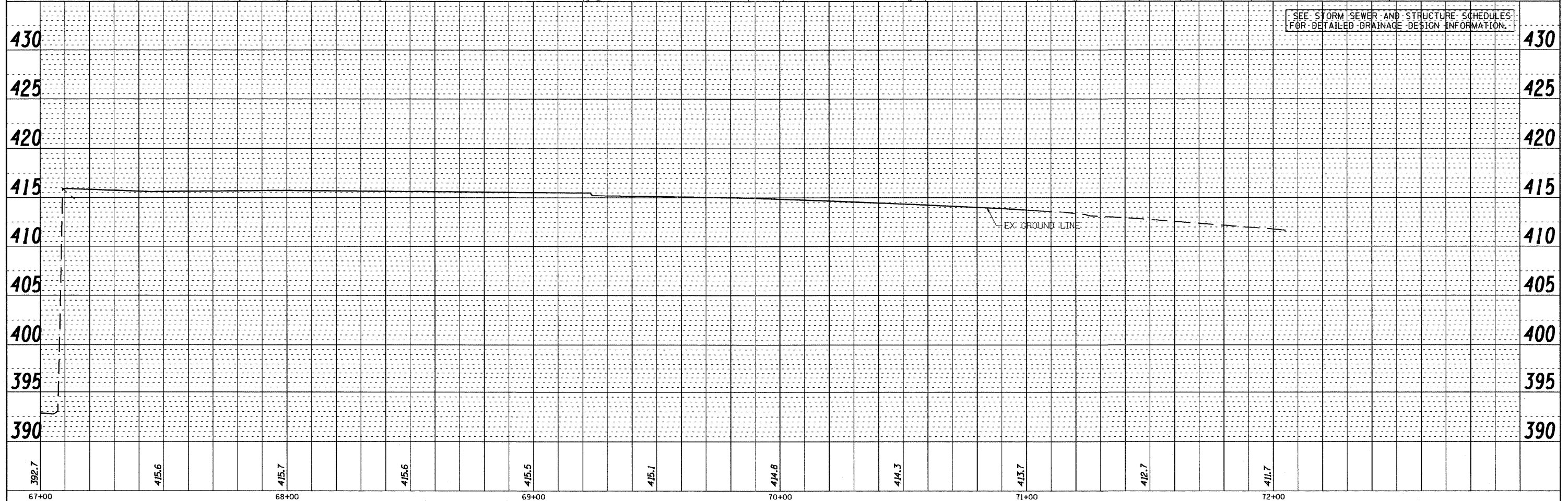


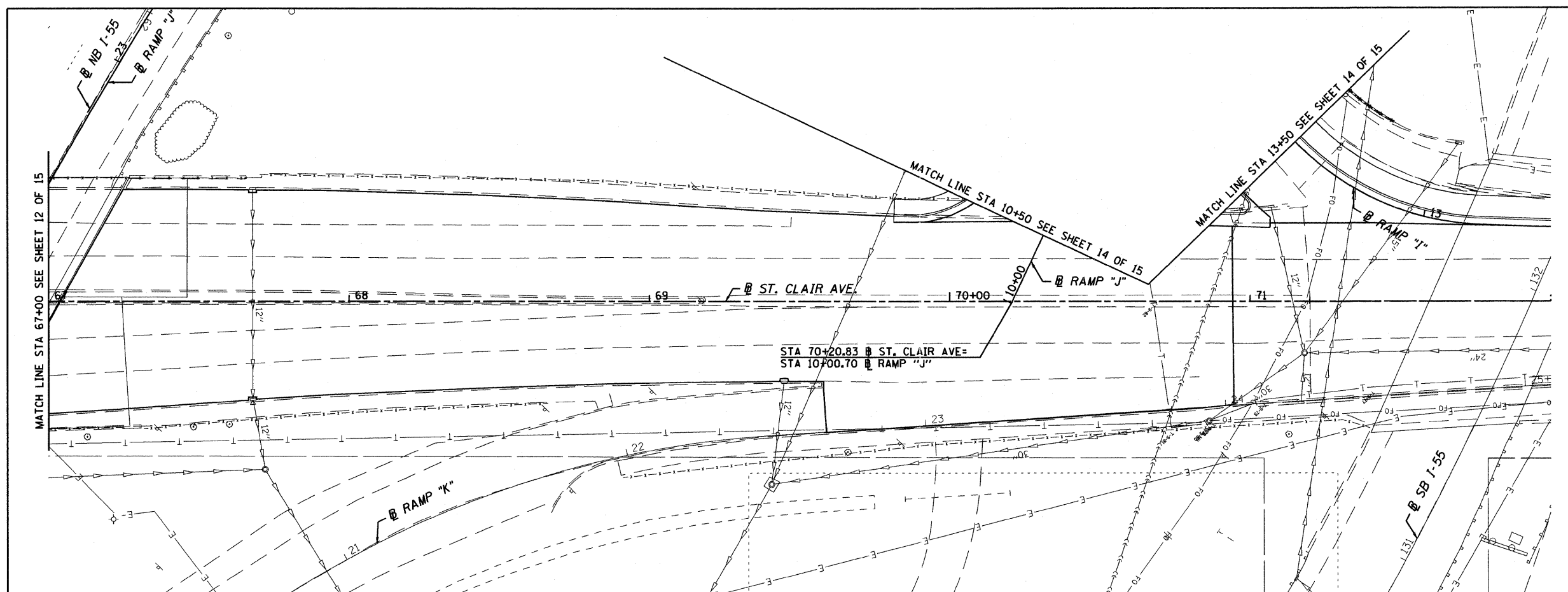


BURIED CABLE BETWEEN INTELLIGENT TRANSPORTATION SYSTEMS HANDHOLES ARE NOT SHOWN.

PLAN	SURVEYED	DATE
	PLOTTED	BY
	GRADES CHECKED	
	STRUCTURE NOTATIONS CHECKED	
	NO.	

PROFILE	SURVEYED	DATE
	PLOTTED	BY
	GRADES CHECKED	
	STRUCTURE NOTATIONS CHECKED	
	NO.	



SEE STORM SEWER AND STRUCTURE SCHEDULES FOR DETAILED DRAINAGE DESIGN INFORMATION.

FILE NAME = jlt
 DBTRI-76C51-sht-drnutil-014.dgn

USER NAME = jlt
 MODEL NAME = DBTRI-76C51-sht-drnutil-013
 PLOT SCALE = 1"=40'
 PLOT DATE = 6/8/2011

DESIGNED - LDC
 DRAWN - JDF
 CHECKED - GEB
 DATE - 03/31/11

REVISED -
 REVISED -
 REVISED -
 REVISED -

STATE OF ILLINOIS
 DEPARTMENT OF TRANSPORTATION

DRAINAGE AND UTILITY PLAN PROFILE ST. CLAIR AVENUE

SCALE: 1"=20' SHEET NO. 13 OF 15 SHEETS STA. 67+00.00 TO STA. 72+00.00

F.A.I. RTE.	SECTION	COUNTY	TOTAL SHEETS	SHEET NO.
• 82-1-3HB, 82-2N, 82-1-12RS	ST. CLAIR	352	105	
• FAI 64/9166/9180	CONTRACT NO.	76C51		
FED. ROAD DIST. NO.	ILLINOIS FED. AID PROJECT			

P:\08-0030 CTE TRILEVEL\900 CAD\01 DRAWINGS\08 CONTRACT\SHEET\CIVIL\DRAINAGE\DBTRI-76C51-SHT-DRNUTIL-014.DGN