

SIGN LEGEND



KEEP RIGHT



DO NOT ENTER
(TYP. ON BACK OF YIELD SIGNS)



YIELD



CIRCULAR INTERSECTION



ADVISORY SPEED (20 M.P.H.)



STATE ROUTE



INTERSTATE ROUTE



U.S. ROUTE MARKER



YIELD AHEAD



PEDESTRIAN CROSSING



LEFT DIAGONAL ARROW PLAQUE



ONE WAY



ROUNDBOUNT DIRECTIONAL
(4 CHEVRONS)



TO AUXILIARY



ADVANCE TURN ARROW



DIRECTIONAL ARROW



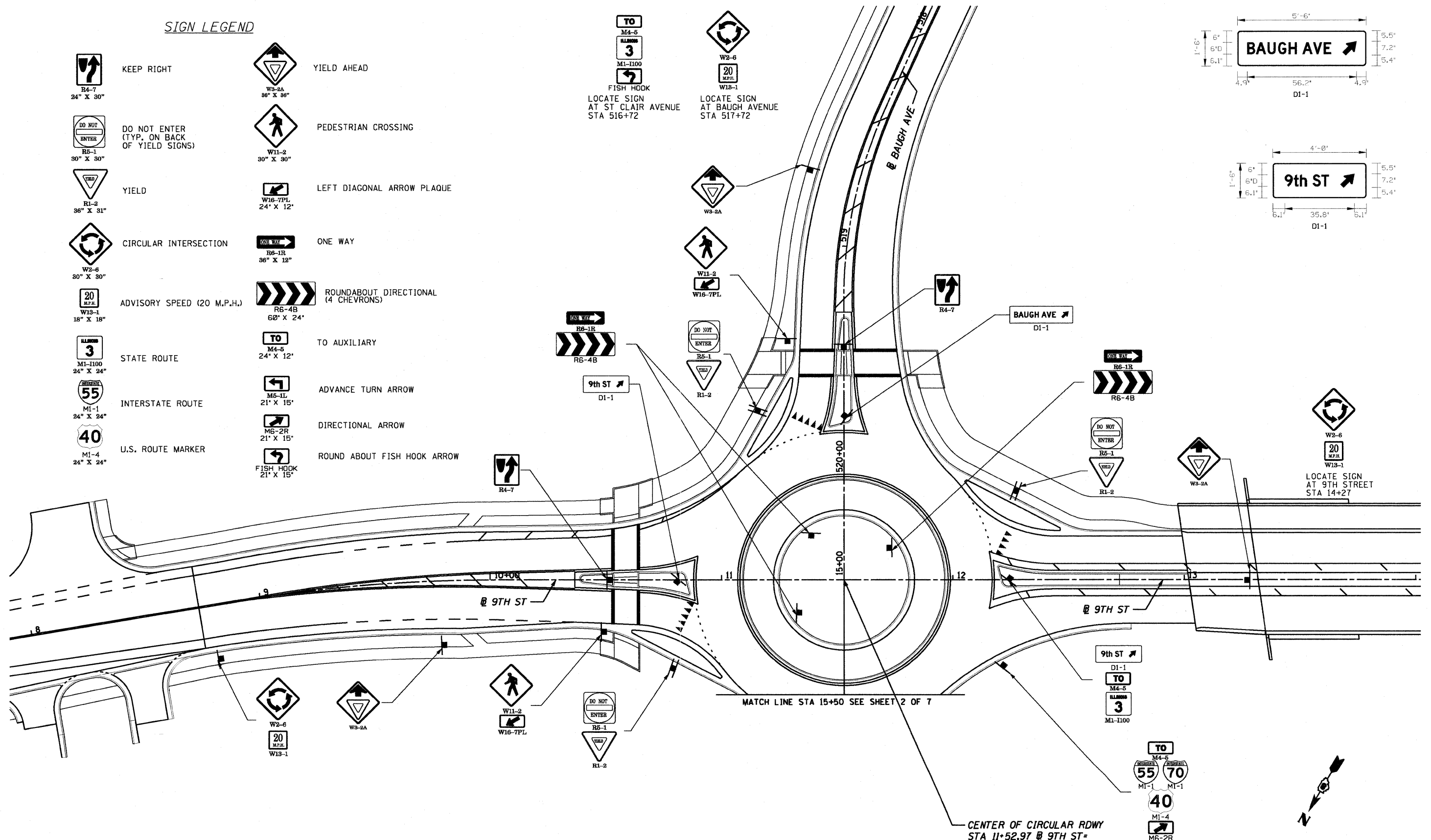
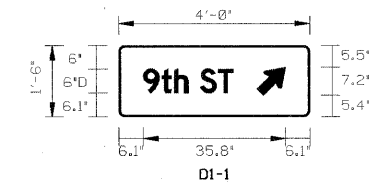

ROUND ABOUT FISH HOOK ARROW



FISH HOOK
LOCATE SIGN
AT ST CLAIR AVENUE
STA 516+72



LOCATE SIGN
AT BAUGH AVENUE
STA 517+72



NOTES

- SEE STANDARD 720006 FOR SIGN ERECTION DETAILS.
- SIGN LOCATIONS MAY BE ADJUSTED BY THE ENGINEER TO MEET FIELD CONDITIONS.

CENTER OF CIRCULAR RDWY
STA 11+52.97 @ 9TH ST=
STA 520+44.97 @ BAUGH AVE
STA 15+00.00 @ RAMP "P"

| | | | | | | | | | | |
|-------------|------------------------------|-----------------|--------------------|---|---------------------------------|---|--------------------|--------|--------------|-----------|
| FILE NAME = | USER NAME = generaluse | DESIGNED - MBB | REVISED - 10/05/11 | STATE OF ILLINOIS DEPARTMENT OF TRANSPORTATION | SIGNING PLAN AND DETAILS | F.A.U. RTE. | SECTION | COUNTY | TOTAL SHEETS | SHEET NO. |
| | MODEL NAME = #MODELNAME# | DRAWN - LDT | REVISED - | | | 82-1-3HB, 82-2N, 82-1-12RS | ST. CLAIR | 352 | 159 | |
| | PLOT SCALE = 40,00000 "/ IN. | CHECKED - GEB | REVISED - | | | FAI 64/9166/9180 | CONTRACT NO. 76C51 | | | |
| | PLOT DATE = 10/5/2011 | DATE - 03/31/11 | REVISED - | | | FED. ROAD DIST. NO. ILLINOIS FED. AID PROJECT | | | | |