




SIGN LEGEND

- 

 W1-8R
36" X 48"

CHEVRON ALIGNMENT
- 

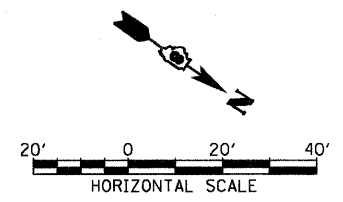
 W1-2R
36" X 36"

RIGHT CURVE
- 

 W13-1
30" X 30"

ADVISORY SPEED (20 M.P.H.)

- NOTES
1. SEE STANDARD 720006 FOR SIGN ERECTION DETAILS.
 2. SIGN LOCATIONS MAY BE ADJUSTED BY THE ENGINEER TO MEET FIELD CONDITIONS.



FILE NAME =	USER NAME = generaluse	DESIGNED - MBB	REVISED - 10/05/11	STATE OF ILLINOIS DEPARTMENT OF TRANSPORTATION	SIGNING PLAN AND DETAILS	F.A.U. RTE.	SECTION	COUNTY	TOTAL SHEETS	SHEET NO.
MODEL NAME = #MODELNAME#	DRAWN - LDT	REVISED -	• 82-1-3HB, 82-2N, 82-1-12RS			ST. CLAIR	352	160		
PLOT SCALE = 40,0000 "/ IN.	CHECKED - GEB	REVISED -	• FAI 64/9166/9180			CONTRACT NO. 76C51				
PLOT DATE = 10/5/2011	DATE - 03/31/11	REVISED -	FED. ROAD DIST. NO.			ILLINOIS FED. AID PROJECT				
SCALE: 1"=20'				SHEET NO. 2 OF 7 SHEETS	STA. ----- TO STA. -----					

10/05/2011 10:53:51 AM

P:\PROJECTS\876580\CLADD\DCN\81RI-76C51-SHY-STGNS-01-05.DGN