





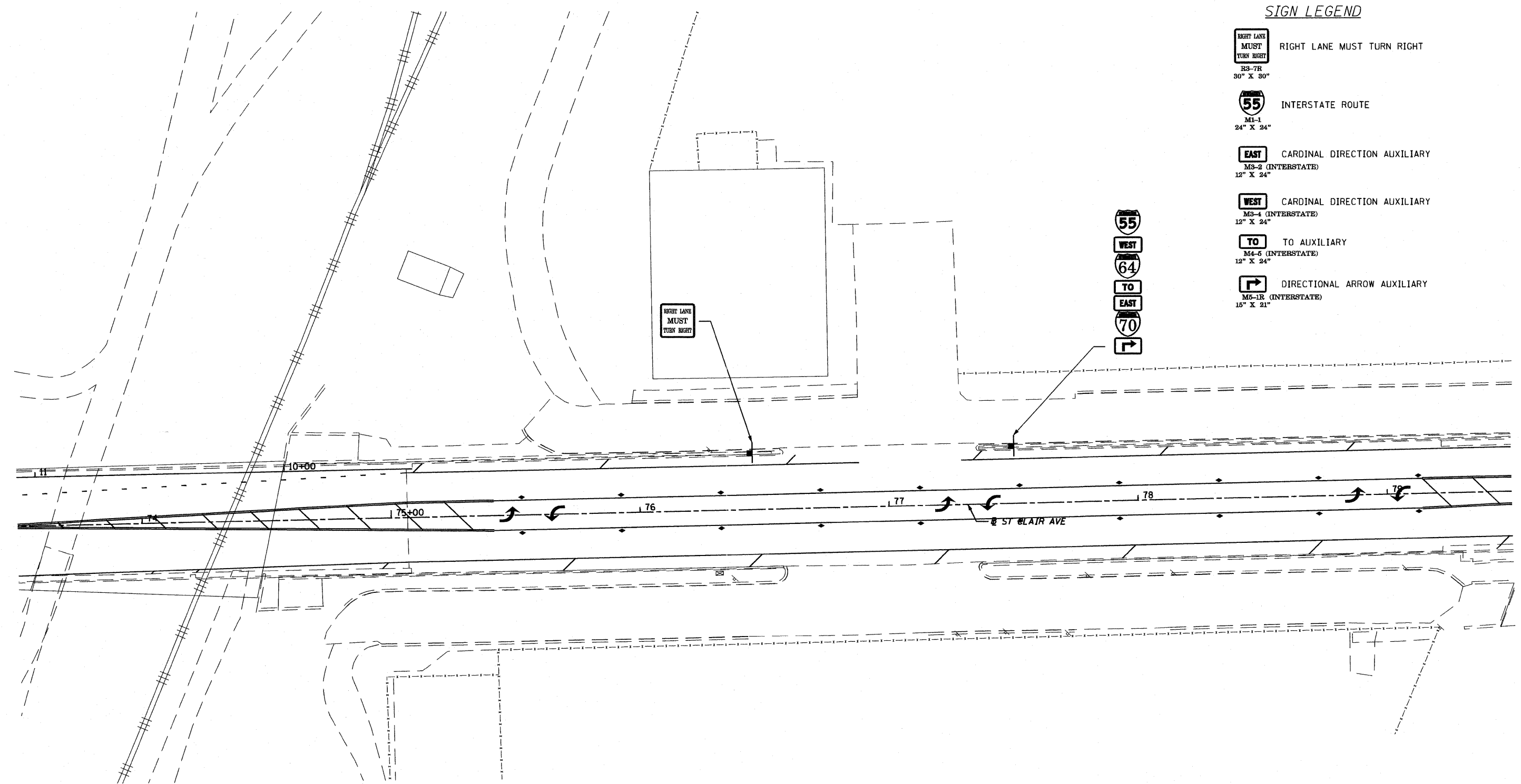
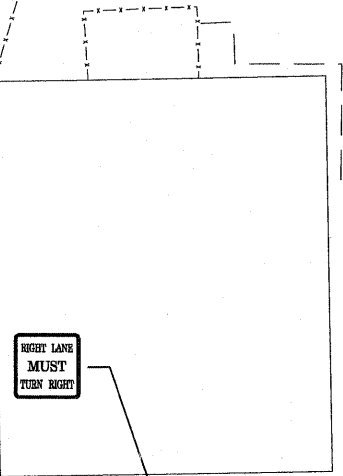
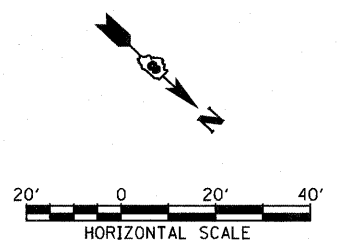


SIGN LEGEND

-  RIGHT LANE MUST TURN RIGHT
R3-7R
30" X 30"
-  INTERSTATE ROUTE
M1-1
24" X 24"
-  CARDINAL DIRECTION AUXILIARY
M3-2 (INTERSTATE)
12" X 24"
-  CARDINAL DIRECTION AUXILIARY
M3-4 (INTERSTATE)
12" X 24"
-  TO AUXILIARY
M4-5 (INTERSTATE)
12" X 24"
-  DIRECTIONAL ARROW AUXILIARY
M6-1R (INTERSTATE)
15" X 21"



- NOTES**
1. SEE STANDARD 720006 FOR SIGN ERECTION DETAILS.
 2. SIGN LOCATIONS MAY BE ADJUSTED BY THE ENGINEER TO MEET FIELD CONDITIONS.



FILE NAME = DBTRI-76C51-sht-signs-01-06.dgn USER NAME = jlt MODEL NAME = DBTRI-76C51-sht-signs-06 PLOT SCALE = 1:40 PLOT DATE = 6/8/2011	DESIGNED - LDT DRAWN - MBB CHECKED - GEB DATE - 03/31/11	REVISED - REVISED - REVISED - REVISED -	STATE OF ILLINOIS DEPARTMENT OF TRANSPORTATION	SIGNING PLAN AND DETAILS	F.A.J. RTE. SECTION COUNTY TOTAL SHEETS SHEET NO.
			SCALE: 1"=20'	SHEET NO. 7 OF 7 SHEETS	STA. ----- TO STA. -----
					COUNTY ST. CLAIR 352 167 CONTRACT NO. 76C51 ILLINOIS FED. AID PROJECT