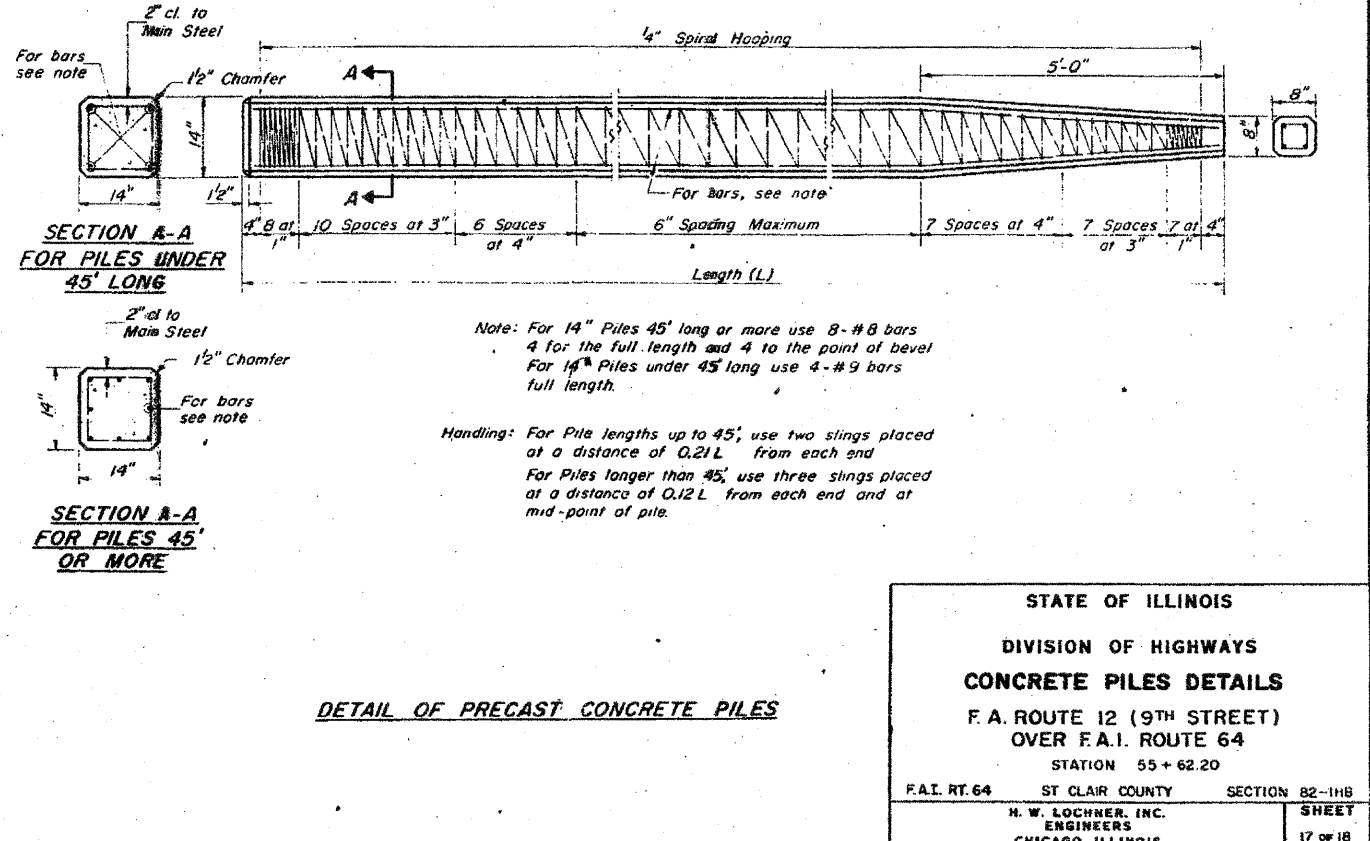
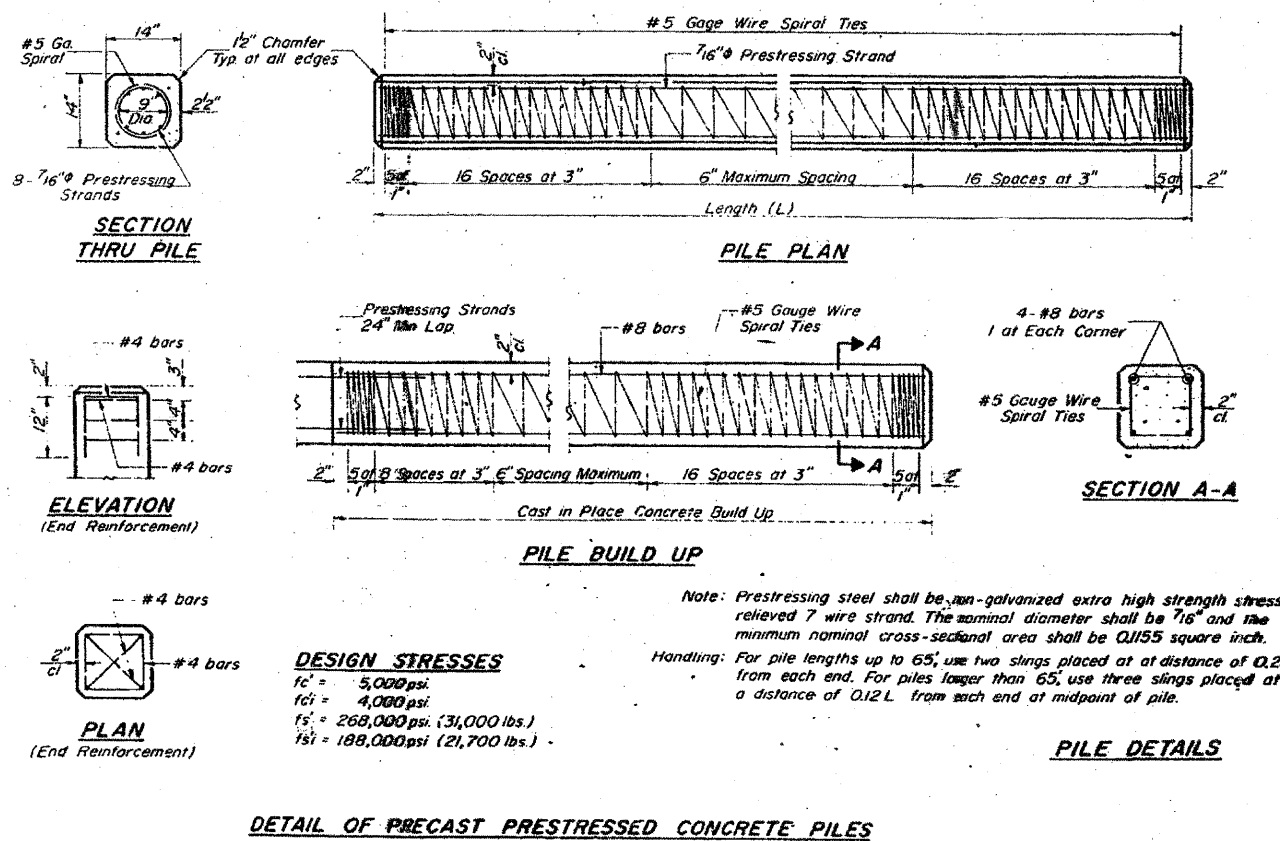
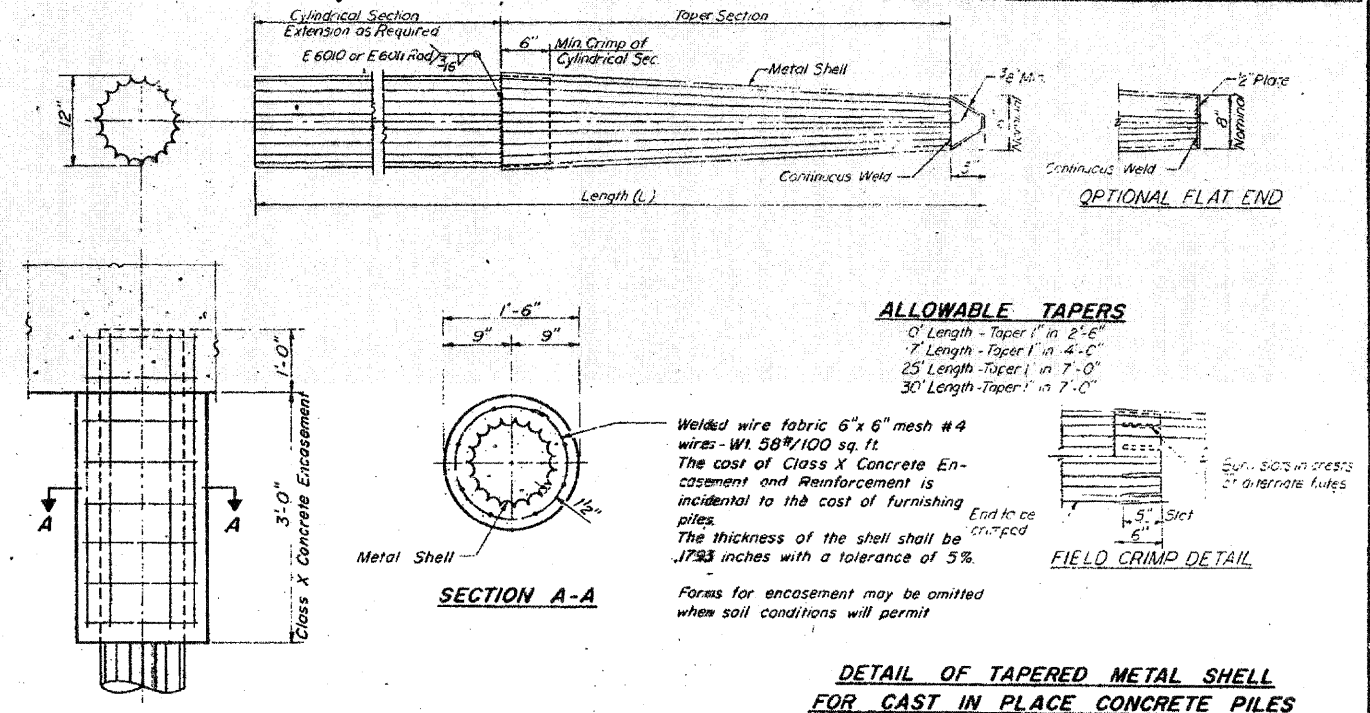
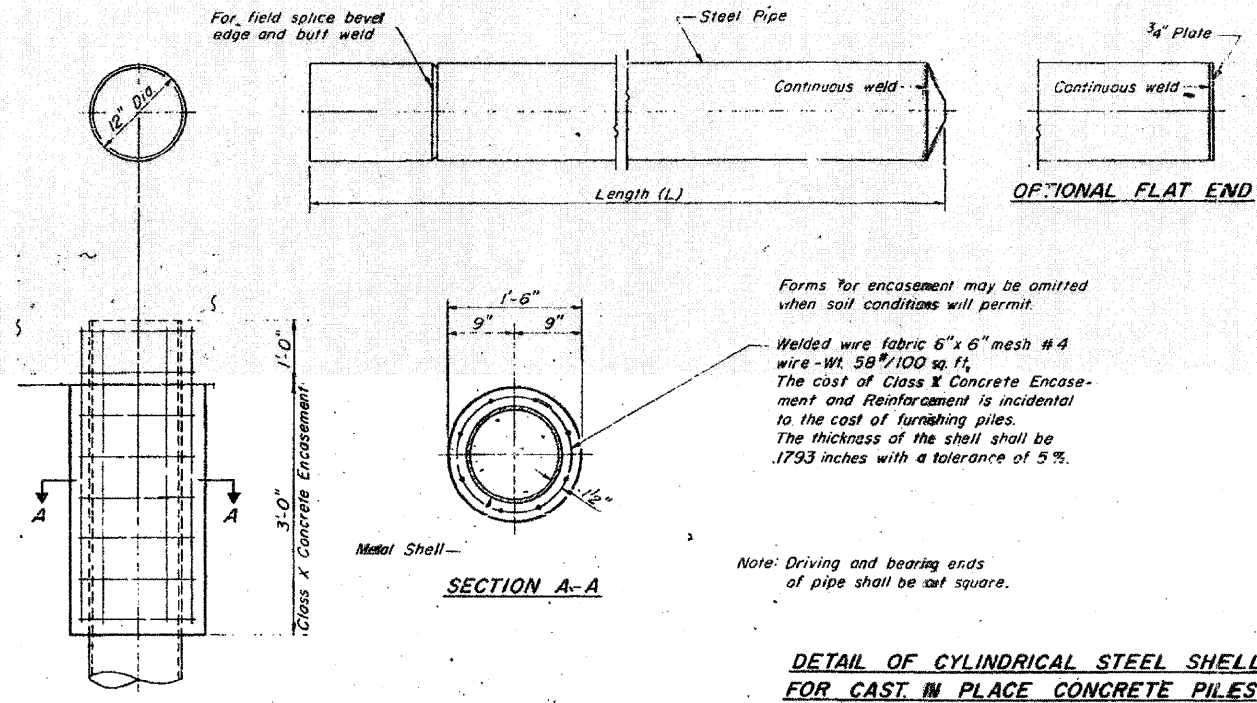


FOR INFORMATION ONLY

ROUTE NO.	SECTION	COUNTY	TOTAL SHEETS	SHEET NO.
F.A.I.-64	82-1HB	ST. CLAIR	110	75
FED. ROAD DIV. NO. 4		ILLINOIS	PROJECT	



STATE OF ILLINOIS				
DIVISION OF HIGHWAYS				
CONCRETE PILES DETAILS				
F. A. ROUTE 12 (9TH STREET) OVER F.A.I. ROUTE 64				
STATION 55 + 62.20				
F.A.I. RT.64	ST CLAIR COUNTY	SECTION 82-1HB		
H. W. LOCHNER, INC. ENGINEERS CHICAGO, ILLINOIS				SHEET 17 OF 18

FILE NAME = D8T1-082-0326-sht-p1r18.dgn

USER NAME = maronak
 PLOT SCALE = 482,000 / ft.
 PLOT DATE = MAR. 31, 2011

DESIGNED
 DRAWN PP
 CHECKED AB
 DATE 03/31/2011

REVISED -
 REVISED -
 REVISED -
 REVISED -

STATE OF ILLINOIS
 DEPARTMENT OF TRANSPORTATION

EXISTING BRIDGE PLAN - 9TH STREET

SCALE: NONE SHEET NO. 18 OF 19 SHEETS STA. TO STA.

F.A. RTE.	SECTION	COUNTY	TOTAL SHEETS	SHEET NO.
82-1-3HB, 82-2N, 82-1-12RS		ST. CLAIR	352	279
9166/9180/9213/9214		CONTRACT NO. 76C51		
FED. ROAD DIST. NO.		ILLINOIS FED. AID PROJECT		