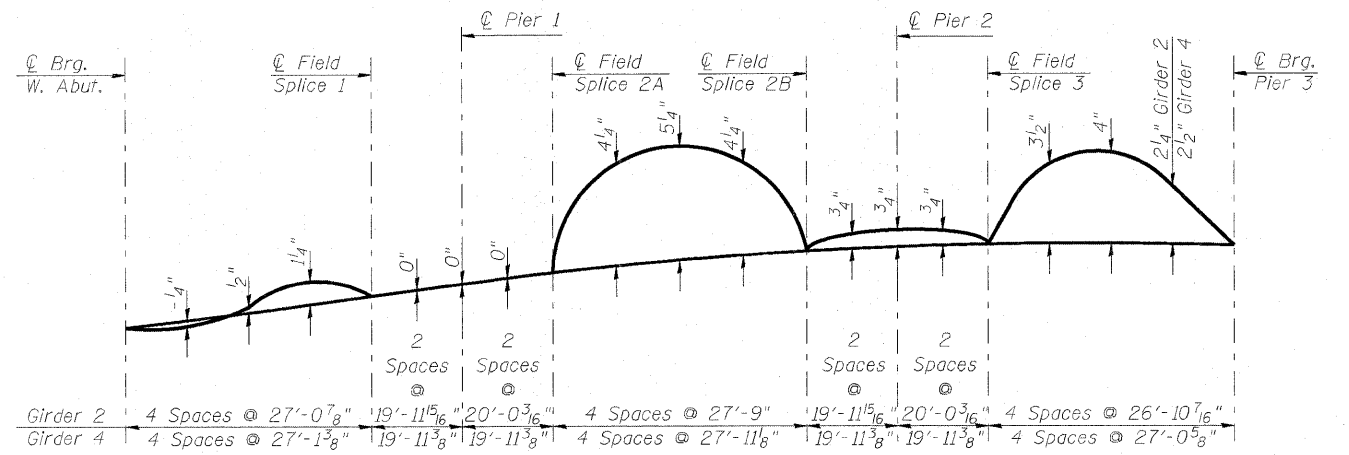
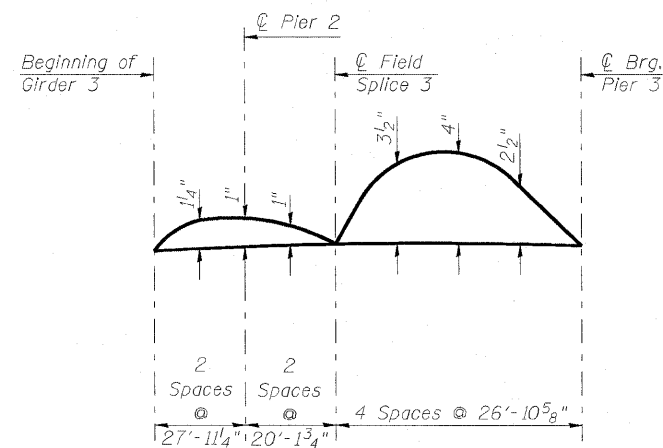


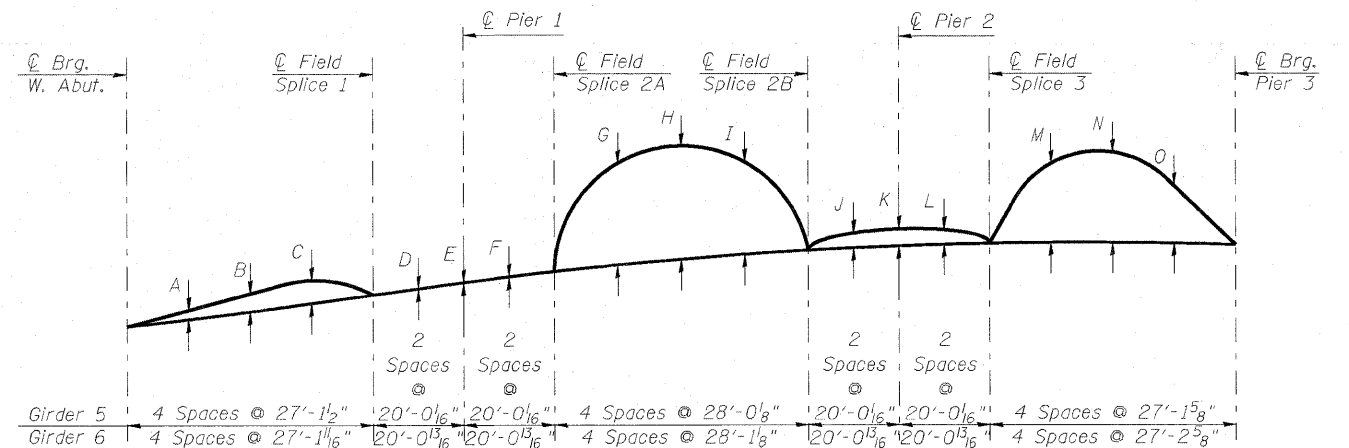
CAMBER DIAGRAM - STR. NO. 082-0322 - UNIT 1 - GIRDER 1



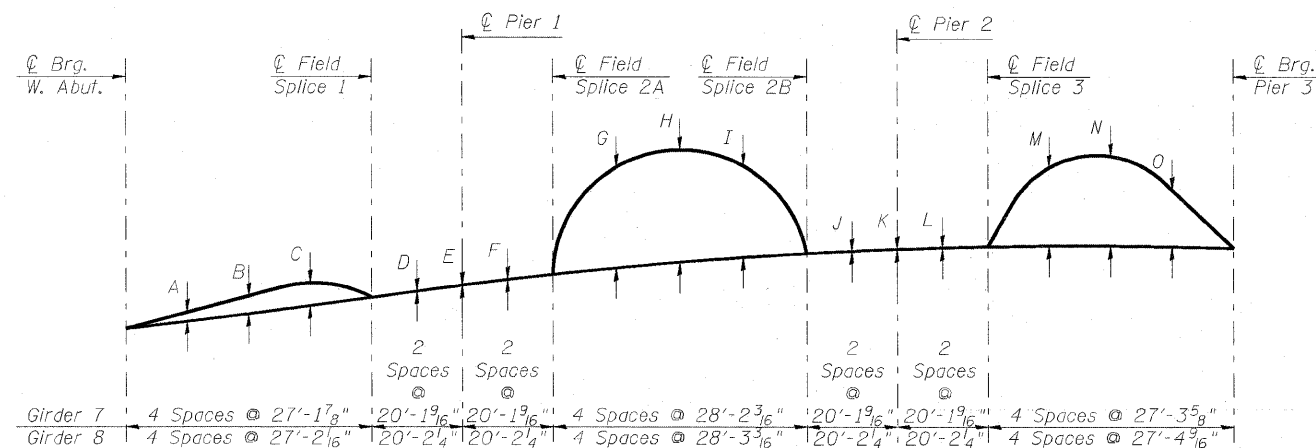
CAMBER DIAGRAM - STR. NO. 082-0322 - UNIT 1 - GIRDERS 2 & 4



CAMBER DIAGRAM - STR. NO. 082-0322 - UNIT 1 - GIRDER 3



CAMBER DIAGRAM - STR. NO. 082-0322 - UNIT 1 - GIRDERS 5 & 6



CAMBER DIAGRAM - STR. NO. 082-0322 - UNIT 1 - GIRDERS 7 & 8

Girder	A	B	C	D	E	F	G	H	I	J	K	L	M	N	O
7	1/4"	3/4"	1 1/4"	0"	0"	0"	4 1/4"	5 1/4"	4 1/4"	0"	0"	0"	3 3/4"	4 1/4"	2 3/4"
8	1/2"	1"	1 1/2"	0"	0"	0"	4 1/4"	5 1/4"	4 1/2"	0"	0"	0"	2 3/4"	4 1/4"	3"

*For fabrication use only.

Girder	A	B	C	D	E	F	G	H	I	J	K	L	M	N	O
5	1/2"	1"	1 1/2"	0"	0"	0"	4 1/4"	5 1/4"	4 1/4"	3/4"	3/4"	1/2"	3 3/4"	4 1/4"	2 3/4"
6	0"	1/2"	1 1/4"	0"	0"	0"	4 1/4"	5 1/4"	4 1/4"	3/4"	1/2"	1/2"	3 3/4"	4 1/4"	2 3/4"

*For fabrication use only.

Girder	C Brg. W. Abut.	C Spl. 1	C Brg. Pier 1	C Spl. 2A	C Spl. 2B	C Brg. Pier 2	C Spl. 3	C Brg. Pier 3	
1	453.96	457.10	458.41	459.60	461.83	462.22	462.49	462.34	
2	454.18	457.42	458.67	459.92	462.13	462.53	462.80	462.65	
3	Beginning of Girder 3 = 462.15						462.74	463.03	462.87
4	454.26	457.58	458.86	460.14	462.47	462.90	463.20	463.14	
5	454.47	457.89	459.17	460.45	462.78	463.21	463.52	463.45	
6	454.61	458.20	459.48	460.76	463.09	463.50	463.83	463.75	
7	454.62	458.50	459.79	461.07	463.40	463.76	464.13	464.06	
8	454.60	458.80	460.09	461.38	463.71	464.07	464.44	464.37	

*For fabrication use only.



USER NAME =
 PLOT SCALE = 0/2" = 1' / IN.
 PLOT DATE = 6/30/2011

DESIGNED - PUL
 DRAWN - BRD
 CHECKED - CHY
 DATE - 07-01-11

REVISED -
 REVISED -
 REVISED -
 REVISED -

STATE OF ILLINOIS
 DEPARTMENT OF TRANSPORTATION

GIRDER CAMBER & TOP OF WEB ELEVATIONS - UNIT 1
 I-70E OVER I-55, CSX & KCS RAILROADS

SCALE: SHEET S-102 OF S-234 SHEETS STA. TO STA.

F.A.I. RTE.	SECTION	COUNTY	TOTAL SHEETS	SHEET NO.
70	82-1-B-2	ST. CLAIR	399	229
S.N. 082-0322 & S.N. 082-0324		CONTRACT NO. 76C76		
FED. ROAD DIST. NO. ILLINOIS FED. AID PROJECT				