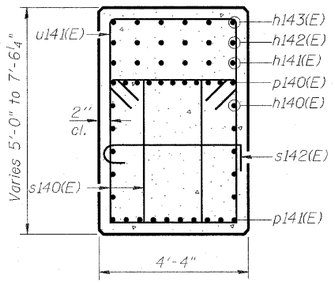

SEC. A-A

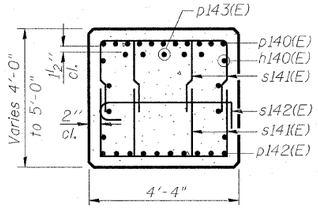

SEC. B-B

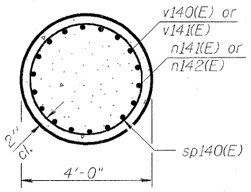

SEC. C-C

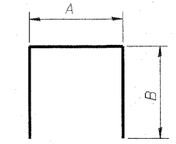

BARS

A & B DIMENSIONS

Bar	A	B
s141(E)	2'-8"	4'-0"
s143(E)	4'-0"	2'-3"
s145(E)	4'-0"	8'-2"
t141(E)	17'-8"	1'-10"
u141(E)	4'-0"	4'-6"

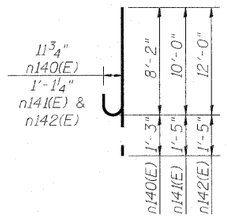

BAR n140(E), n141(E) & n142(E)

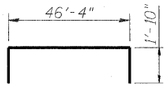

BAR p140(E)

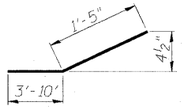

BAR p142(E)

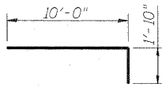

BAR p143(E)

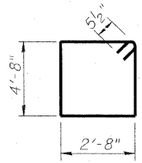

BAR s140(E)

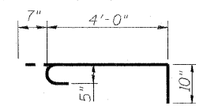

BAR s142(E)

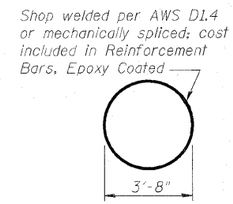

BAR s144(E)

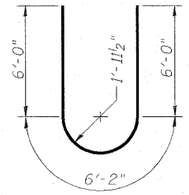

BAR u140(E)

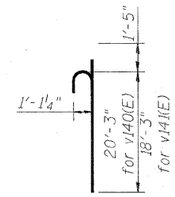

BAR v140(E) or v141(E)

k:\projects\60046609\sn082-0322 & 0324 flyover\900_cad\901_drawings\76c00_master_consolidated\structural\082-0322\sheet\082-0322-0324_76C76_SG14_Unit3-Pier7-2.dgn

AECOM	USER NAME =	DESIGNED - DDB	REVISED -	STATE OF ILLINOIS DEPARTMENT OF TRANSPORTATION	PIER - UNIT 3 - PIER 7 - DETAILS I-70E OVER I-55, CSX & KCS RAILROADS	F.A.I. RTE.	SECTION	COUNTY	TOTAL SHEETS	SHEET NO.
		DRAWN - BRD	REVISED -			70	82-1-B-2	ST. CLAIR	399	288
	PLOT SCALE = 0.166667 ' / IN.	CHECKED - LLV	REVISED -			S.N. 082-0322 & S.N. 082-0324		CONTRACT NO. 76C76		
	PLOT DATE = 6/30/2011	DATE - 07-01-11	REVISED -		SCALE: SHEET S-161 OF S-234 SHEETS STA. TO STA.	FED. ROAD DIST. NO.	ILLINOIS	FED. AID PROJECT		