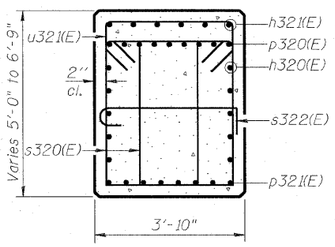

SEC. A-A

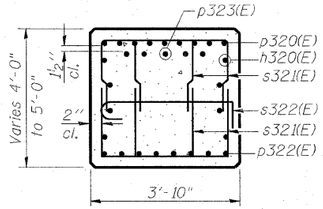

SEC. B-B

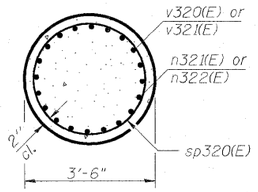

SEC. C-C

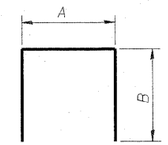

BARS

A & B DIMENSIONS

Bar	A	B
s321(E)	2'-4"	4'-0"
s323(E)	3'-6"	2'-3"
s325(E)	3'-6"	8'-6"
t321(E)	14'-8"	1'-10"
u321(E)	3'-6"	3'-9"

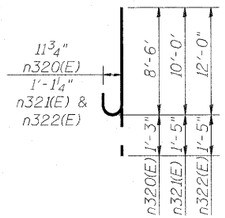

BAR n320(E), n321(E) & n322(E)

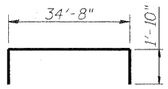

BAR p320(E)

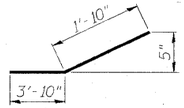

BAR p322(E)

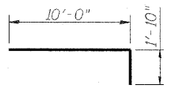

BAR p323(E)

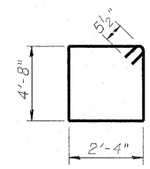

BAR s320(E)

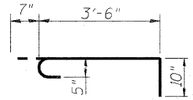

BAR s322(E)

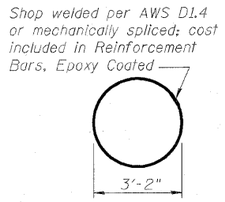

BAR s324(E)

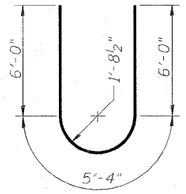

BAR u320(E)

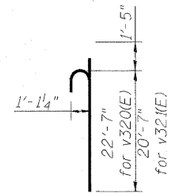

BAR v320(E) or v321(E)

k:\projects\60046609\sn082-0322 & 0324 flyover\900.cad\901_drawings\76c00_master_consolidated\structural\082-0322\sheet\082-0322-0324_76C76_SG31_082-0324-Pier2-2.dgn

AECOM	USER NAME =	DESIGNED - DDB	REVISED -	STATE OF ILLINOIS DEPARTMENT OF TRANSPORTATION	PIER – S.N. 082-0324 – PIER 2 – DETAILS I-70E OVER I-55, CSX & KCS RAILROADS	F.A.I. RTE. 70	SECTION 82-1-B-2	COUNTY ST. CLAIR	TOTAL SHEETS 399 / SHEET NO. 305
		DRAWN - BRD	REVISED -			S.N. 082-0322 & S.N. 082-0324		CONTRACT NO. 76C76	
	PLOT SCALE = 0.166667 ' / IN.	CHECKED - LLV	REVISED -			FED. ROAD DIST. NO.	ILLINOIS	FED. AID PROJECT	
	PLOT DATE = 6/30/2011	DATE - 07-01-11	REVISED -		SCALE: SHEET S-178 OF S-234 SHEETS STA. TO STA.				