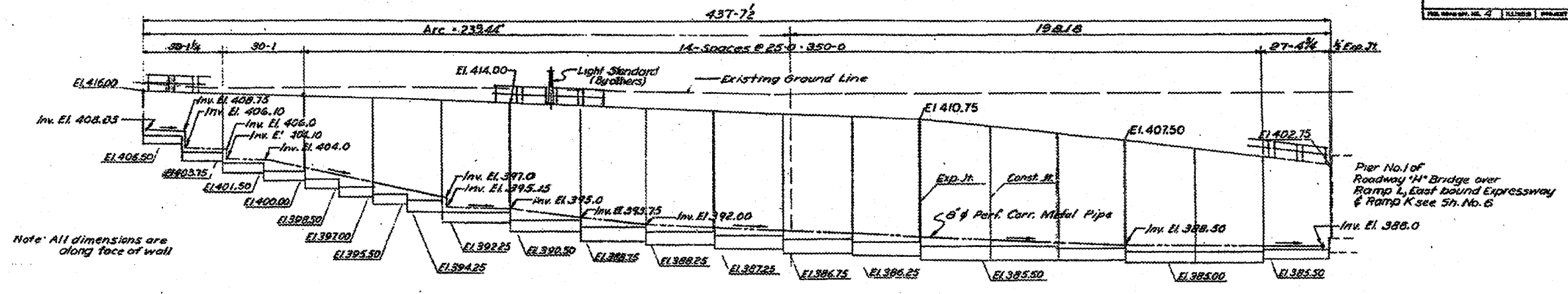


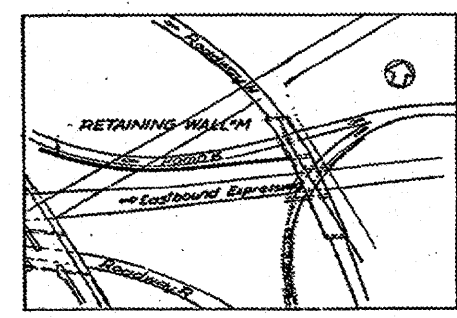
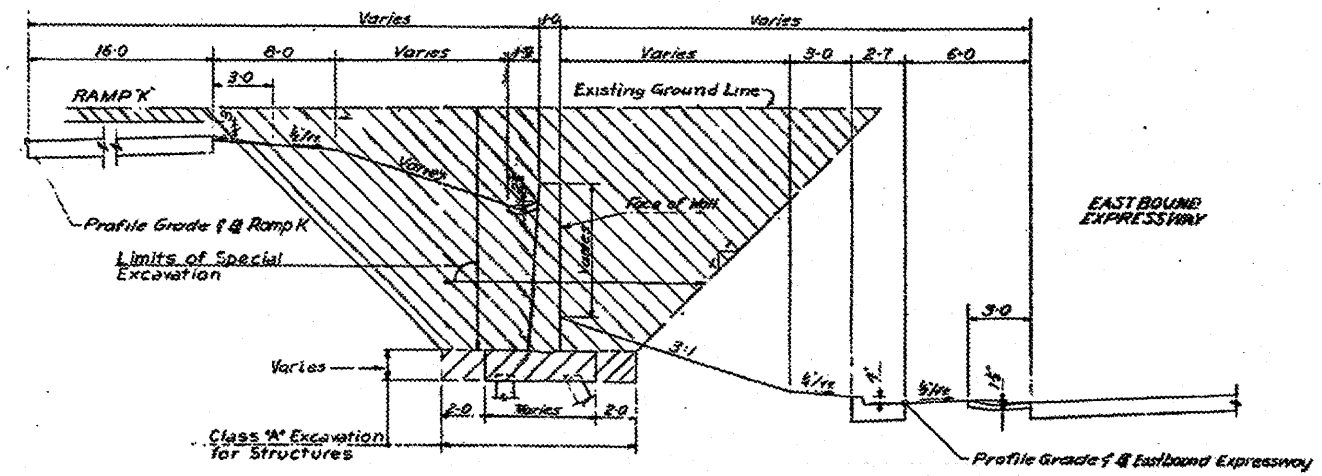
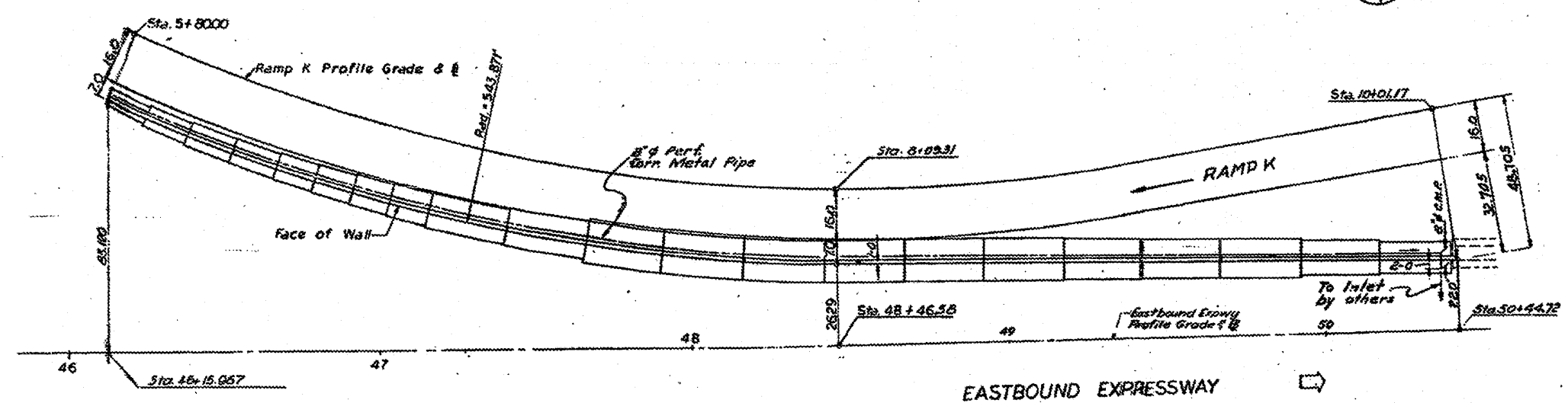
FOR INFORMATION ONLY

PROJECT NO.	SECTION	COUNTY	TOTAL SHEETS	SHEET NO.
F.A.I. - 76C	82-1-B-2	ST. CLAIR	399	362
FED. ROAD DIST. NO. ILLINOIS FED. AID PROJECT				



CURVE DATA
RAMP K

P.I. Sta.	7+26.04
Δ	39° 27' 12"
De	11° 00' 00"
R	520.87
L	358.67
T	186.77
E	32.47



STATE OF ILLINOIS
DEPARTMENT OF PUBLIC WORKS & BLDGS.
DIVISION OF HIGHWAYS
&
CITY OF EAST ST. LOUIS
EAST ST. LOUIS EXPRESSWAY
RETAINING WALL "M"
GENERAL PLAN
H. W. LOCHNER, INC.
ENGINEERS
DATE: MAY 1958 CHICAGO, ILLINOIS SHEET NO. 19

FILE NAME =	USER NAME = BhattA	DESIGNED -	REVISED -	STATE OF ILLINOIS DEPARTMENT OF TRANSPORTATION	EXISTING RETAINING WALL PLANS	F.A.I. RTE.	SECTION	COUNTY	TOTAL SHEETS	SHEET NO.	
#FILEL9	PLLOT SCALE = 48.000' / in.	DRAWN - GF	REVISED -			70	82-1-B-2	ST. CLAIR	399	362	
	PLLOT DATE = 6/30/2011	CHECKED - AB	REVISED -			SCALE: NONE SHEET 1 OF 7 SHEETS STA. TO STA.					
		DATE - 07/01/2011	REVISED -			FED. ROAD DIST. NO. ILLINOIS FED. AID PROJECT					