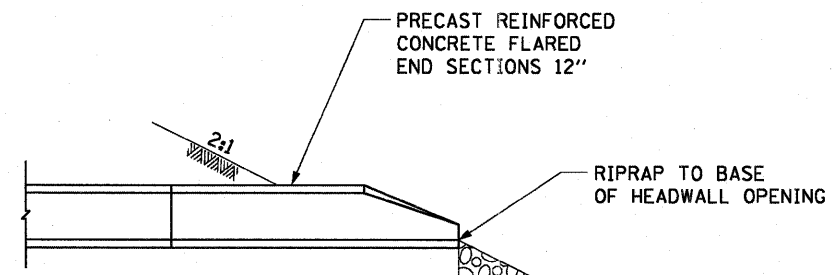
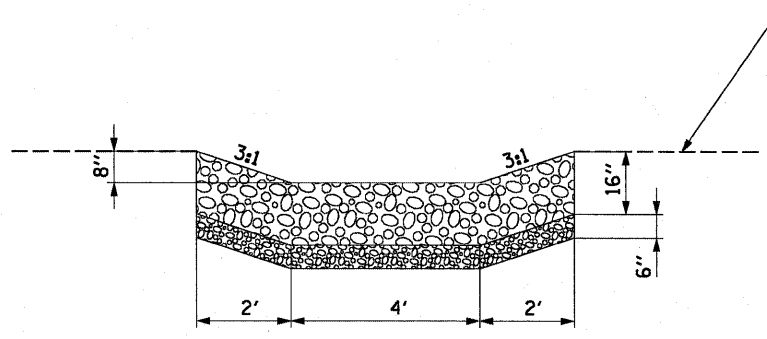


STATION	OFFSET	STRUCTURE NO.	STONE RIPRAP, CLASS A4	FILTER FABRIC
			SQ YD	SQ YD
☉ I-70				
196+30.00	72.00' LT	S 1-06	82	82
TOTALS			82	82

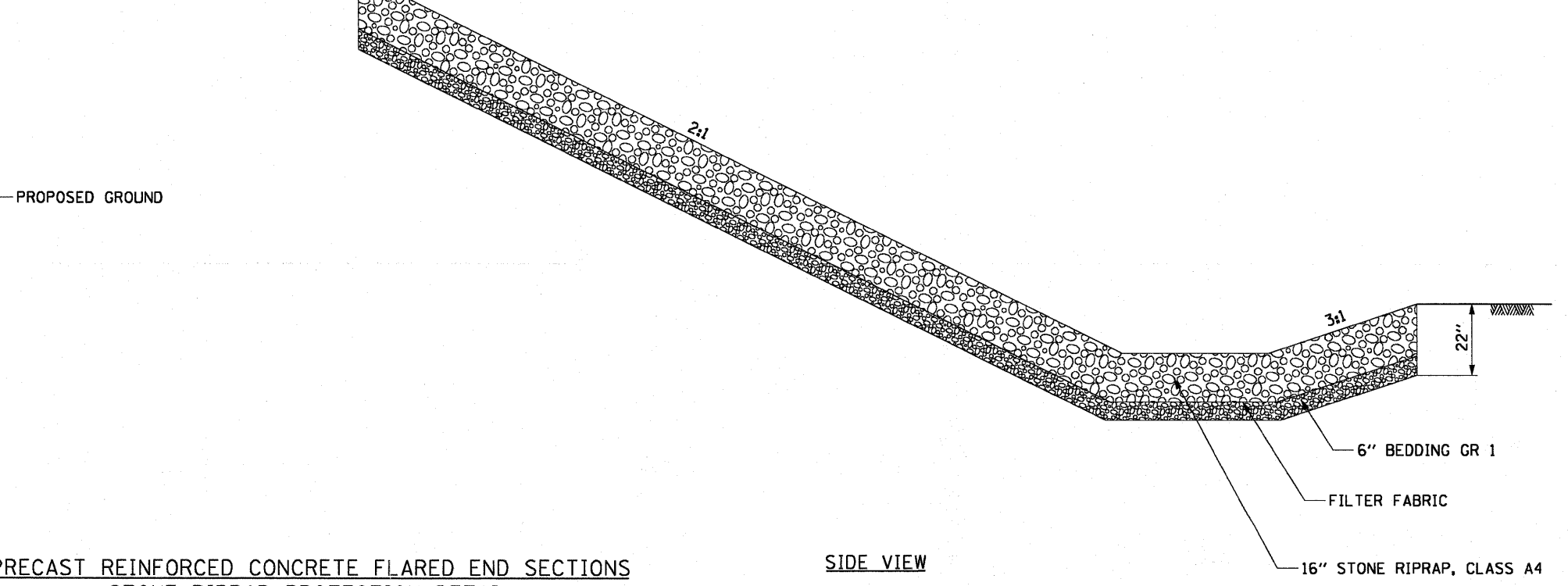
NOTE: STATION AND OFFSET ARE PROVIDED FOR THE UPSTREAM CENTERLINE OF THE RIPRAP CHANNEL



PLAN VIEW



SECTION A-A



SIDE VIEW

**PRECAST REINFORCED CONCRETE FLARED END SECTIONS
STONE RIPRAP PROTECTION DETAIL**

FOR STORM SEWERS PERPENDICULAR TO DITCH FLOW

☉ I-70: STA 196+30.00

USER NAME = searab	DESIGNED KLK	REVISED -	STATE OF ILLINOIS DEPARTMENT OF TRANSPORTATION	DRAINAGE DETAIL 3			F.A.I. RTE. 64/998	SECTION 82-1-B-2	COUNTY ST. CLAIR	TOTAL SHEETS 399	SHEET NO. 376	
PLOT SCALE = 2.0000' / 1"	DRAWN KLK	REVISED -		SCALE: NONE	SHEET NO. 3 OF 5 SHEETS	STA. TO STA.	FED. ROAD DIST. NO. ILLINOIS FED. AID PROJECT					
PLOT DATE = 6/30/2011	CHECKED EEY	REVISED -										
	DATE 07-01-11	REVISED -										