STATION	OFFSET	STONE RIPRAP, CLASS A4	FILTER FABRIC
		SQ YD	SQ YD
℄ 70E55N			
51+64.95	26.00' LT	331	331
TOTALS			

NOTE: STATION AND OFFSET ARE PROVIDED FOR THE UPSTREAM CENTERLINE OF THE RIPRAP CHANNEL



PLAN VIEW

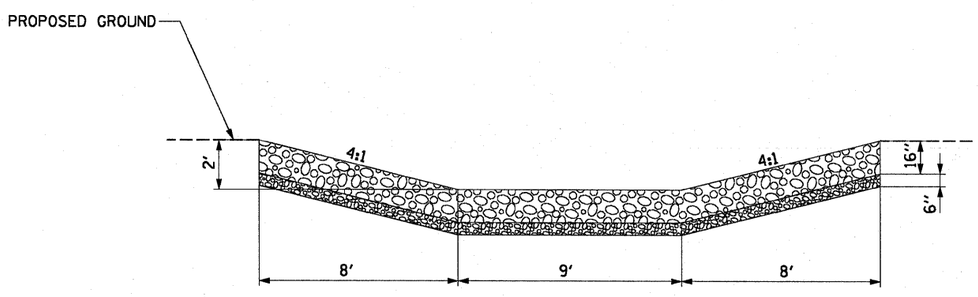

SECTION A-A

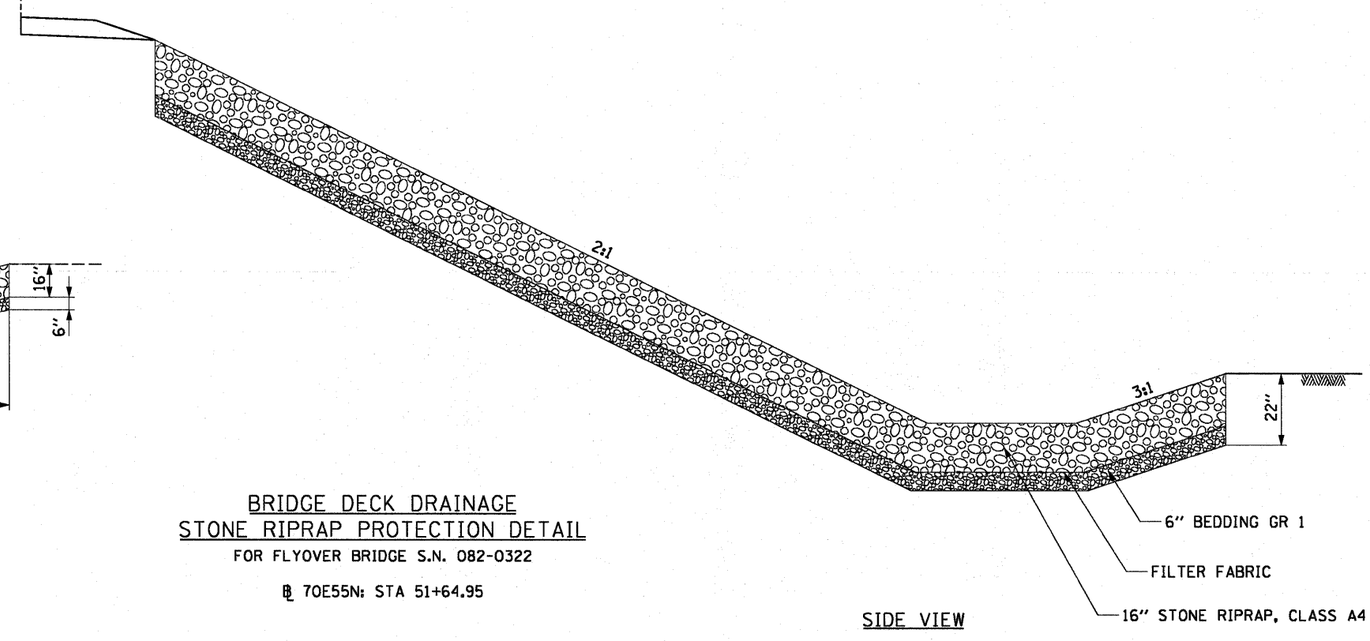

SIDE VIEW

BRIDGE DECK DRAINAGE
STONE RIPRAP PROTECTION DETAIL
FOR FLYOVER BRIDGE S.N. 082-0322
℄ 70E55N: STA 51+64.95

USER NAME = searsb	DESIGNED KLK	REVISED -	STATE OF ILLINOIS DEPARTMENT OF TRANSPORTATION
	DRAWN KLK	REVISED -	
PLOT SCALE = 2.0000 ' / in.	CHECKED EEY	REVISED -	
PLOT DATE = 6/30/2011	DATE 07-01-11	REVISED -	

DRAINAGE DETAIL 4

SCALE: NONE | SHEET NO. 4 OF 5 SHEETS | STA. TO STA.

F.A.I. RTE.	SECTION	COUNTY	TOTAL SHEETS	SHEET NO.
64/998	82-1-B-2	ST. CLAIR	399	377
		CONTRACT NO. 76C76		

FED. ROAD DIST. NO. | ILLINOIS | FED. AID PROJECT

FILE NAME = P:\P60046609\900_CAD\901_Drawings\76C76_Contract\Sheet\Civil\Details\DBTri-76C76-sht-drain-details.04.dgn