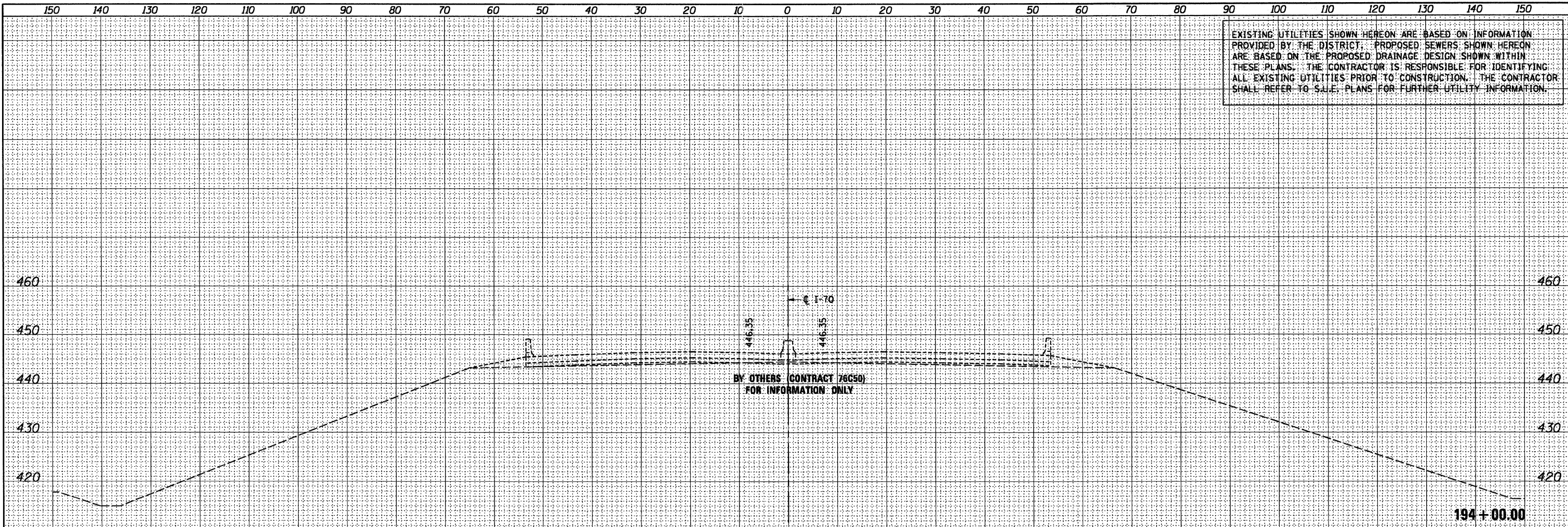

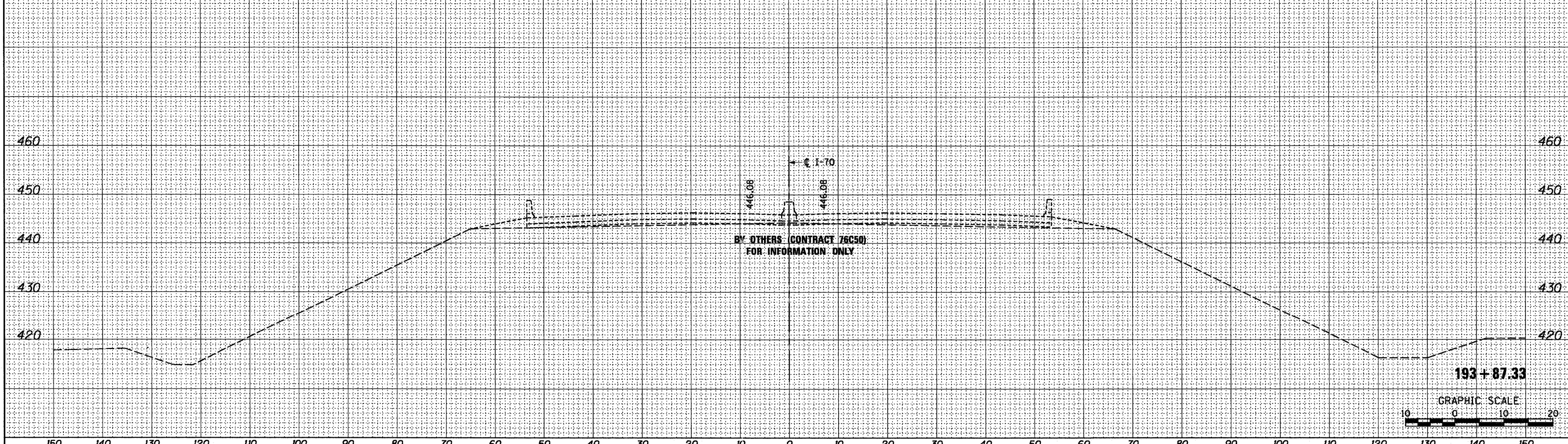


EXISTING UTILITIES SHOWN HEREON ARE BASED ON INFORMATION PROVIDED BY THE DISTRICT. PROPOSED SEWERS SHOWN HEREON ARE BASED ON THE PROPOSED DRAINAGE DESIGN SHOWN WITHIN THESE PLANS. THE CONTRACTOR IS RESPONSIBLE FOR IDENTIFYING ALL EXISTING UTILITIES PRIOR TO CONSTRUCTION. THE CONTRACTOR SHALL REFER TO S.U.E. PLANS FOR FURTHER UTILITY INFORMATION.

FINAL SURVEY	DATE
SURVEYED	BY
PLOTTED	
NOTE BOOK	
AREAS CHECKED	
NO.	



ORIGINAL SURVEY	DATE
SURVEYED	BY
PLOTTED	
NOTE BOOK	
AREAS CHECKED	
NO.	



FILE NAME = P:\P68046609\1000_Geopak\76C76\XS-Sheets\08TR	USER NAME = searab	DESIGNED OP	REVISED -	STATE OF ILLINOIS DEPARTMENT OF TRANSPORTATION	CROSS SECTIONS - I-70	F.A.I. RTE. 64/998	SECTION 82-1-B-2	COUNTY ST. CLAIR	TOTAL SHEETS 399	SHEET NO. 378
PLDT SCALE = 20.0000' / in.	CHECKED DBM	REVISED -	SCALE: 1" = 10'			SHEET NO. 1 OF 4 SHEETS	STA. 193+87.33 TO STA. 194+00.00	FED. ROAD DIST. NO.	ILLINOIS FED. AID PROJECT	
PLDT DATE = 6/30/2011	DATE 07-01-11	REVISED -								