





**REMOVAL LEGEND**

-  PAVEMENT REMOVAL
-  DRIVEWAY PAVEMENT REMOVAL
-  VARIABLE DEPTH MILLING
-  PAVED SHOULDER REMOVAL

FILE NAME =	USER NAME = randj	DESIGNED - TLC	REVISED -	<b>STATE OF ILLINOIS DEPARTMENT OF TRANSPORTATION</b>	<b>PAVEMENT REMOVAL SHEET</b>	F.A.U. RTE.	SECTION	COUNTY	TOTAL SHEETS	SHEET NO.
H:\P\28013\Microstation\CADD Sheets\082013-shr-rem.dgn		DRAWN - RGV	REVISED -			9302	08-00047-00-PV	MONROE	25	17
PLOT SCALE = 28.0000' / IN.		CHECKED -	REVISED -			S MAIN ST RECONSTRUCTION		CONTRACT NO. 97467		
PLOT DATE = 7/28/2011		DATE -	REVISED -			ILLINOIS FED. AID PROJECT				
					SCALE: 1" = 20'	SHEET NO. 1 OF 1 SHEETS	STA. 5+00	TO STA. 10+00		