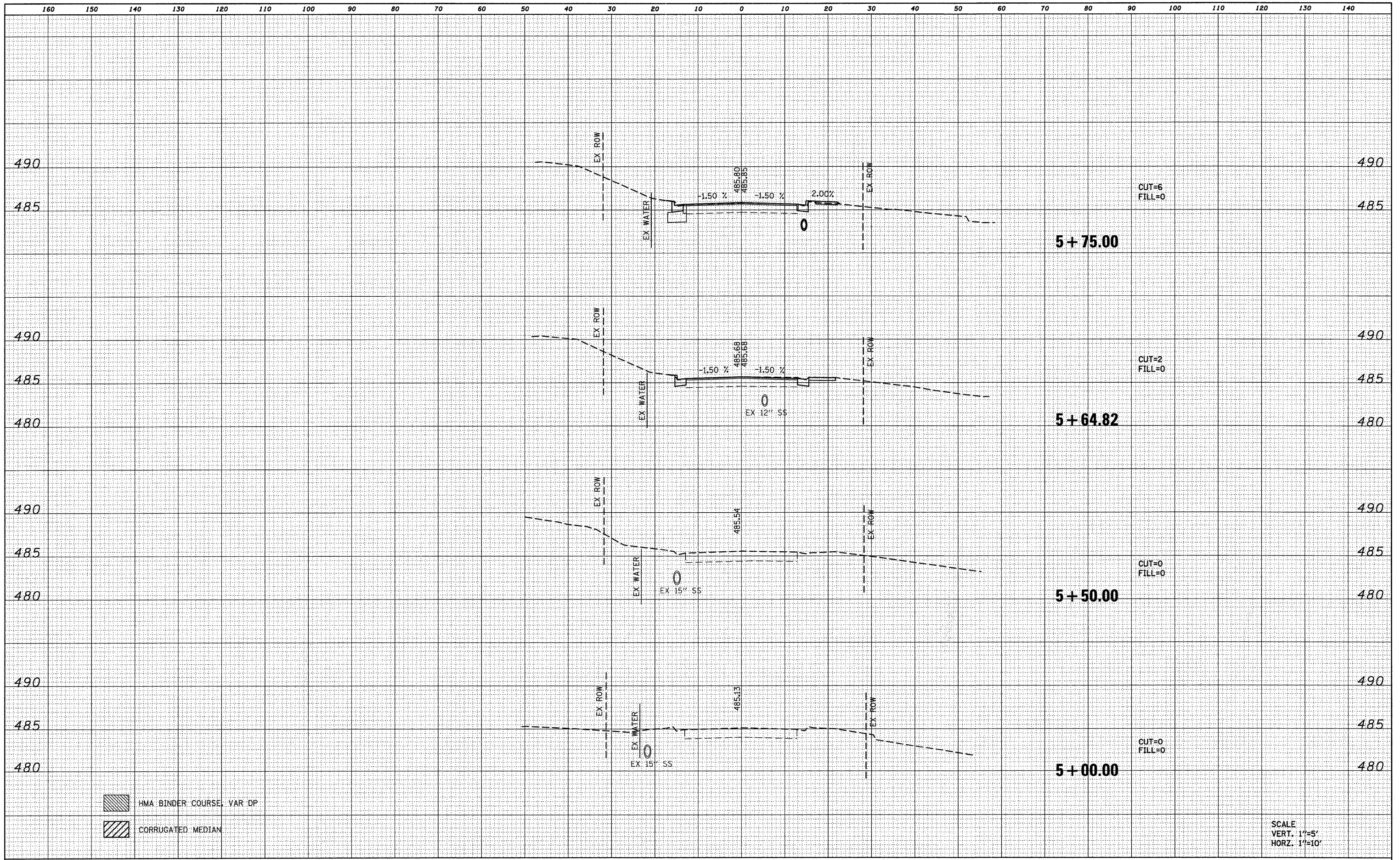




DATE	
BY	
SURVEYED	
PLOTTED	
DATE	
NO. OF SHEETS	
AREAS CHECKED	
FINAL SURVEY	
NOTE BOOK	
NO.	

DATE	
BY	
SURVEYED	
PLOTTED	
DATE	
NO. OF SHEETS	
AREAS CHECKED	
ORIGINAL SURVEY	
NOTE BOOK	
NO.	



 HMA BINDER COURSE, VAR DP  
 CORRUGATED MEDIAN

SCALE  
 VERT. 1"=5'  
 HORZ. 1"=10'

FILE NAME =	USER NAME = randy	DESIGNED - TLC	REVISED -	<b>STATE OF ILLINOIS</b> <b>DEPARTMENT OF TRANSPORTATION</b>	<b>CROSS SECTIONS</b>				F.A.U. RTE.	SECTION	COUNTY	TOTAL SHEETS	SHEET NO.
D828013-shr-xssht.dgn	PLOT TIME = 9:42:20 AM	DRAWN - RGV	REVISED -		SCALE:	SHEET NO. 1 OF 6 SHEETS	STA. 5+00.00	TO STA. 5+75.00	9302	08-00047-00-PV	MONROE	25	20
	PLOT SCALE = 10.0000' / IN.	CHECKED -	REVISED -						S MAIN ST RECONSTRUCTION		CONTRACT NO. 97467		
	PLOT DATE = 7/28/2011	DATE -	REVISED -						ILLINOIS FED. AID PROJECT				