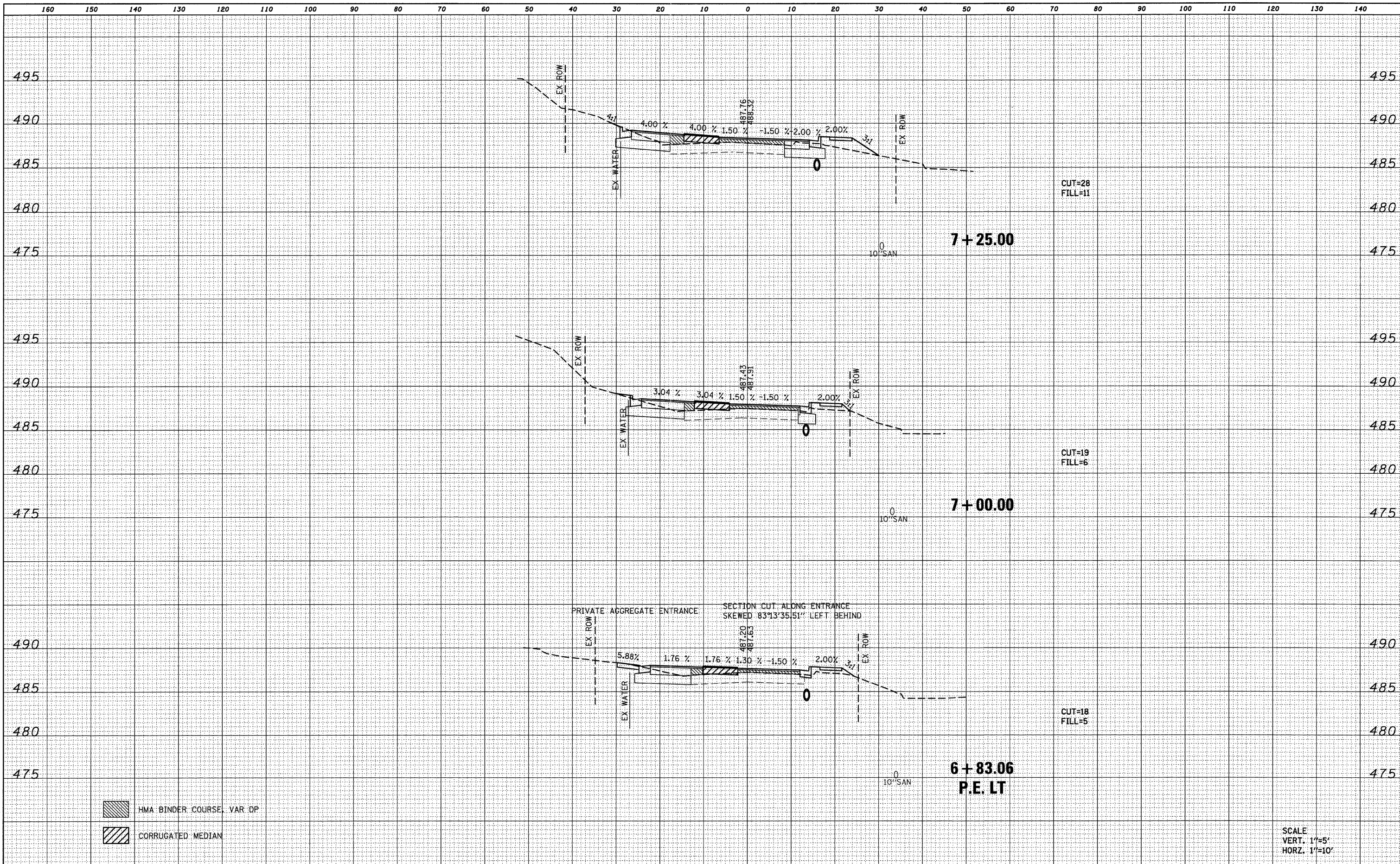




DATE	
BY	
SURVEYED	
PLOTTED	
DATE	
AREAS	
CHECKED	
NO.	

DATE	
BY	
SURVEYED	
PLOTTED	
DATE	
AREAS	
CHECKED	
NO.	



 HMA BINDER COURSE, VAR DP
 CORRUGATED MEDIAN

SCALE
 VERT. 1"=5'
 HORZ. 1"=10'

FILE NAME = D828013-shr-xasht.dgn	USER NAME = randy	DESIGNED - TLC	REVISED -	STATE OF ILLINOIS DEPARTMENT OF TRANSPORTATION	CROSS SECTIONS		F.A.U. RTE. 9302	SECTION 08-00047-00-PV	COUNTY MONROE	TOTAL SHEETS 25	SHEET NO. 22	
	PLOT TIME = 9:42:21 AM	DRAWN - RGV	REVISED -		SCALE:	SHEET NO. 3 OF 6 SHEETS	STA. 6+83.06 TO STA. 7+25.00	S MAIN ST RECONSTRUCTION		CONTRACT NO. 97467		
	PLOT SCALE = 10.0000' / IN.	CHECKED -	REVISED -		ILLINOIS FED. AID PROJECT							
	PLOT DATE = 7/28/2011	DATE -	REVISED -									