

FOR UTILITY LOCATION PURPOSES, THIS PROJECT IS LOCATED IN SECTIONS 14 AND 15, TOWNSHIP 6 NORTH, RANGE 10 WEST OF THE THIRD PRINCIPAL MERIDIAN.

UTILITY INFORMATION CAN BE OBTAINED BY CALLING J.U.L.I.E. AT (800) 892-0123

THE FOLLOWING UTILITY COMPANIES HAVE FACILITIES WITHIN THE LIMITS OF THIS PROJECT:

ILLINOIS AMERICAN WATER CO.
4436 INDUSTRIAL DRIVE
ALTON, ILLINOIS 62002
(618) 466-2131

AT&T
203 GOETHE
COLLINGSVILLE, ILLINOIS 62234
(618) 346-6422

AMEREN IP
700 OAKWOOD AVENUE
ALTON, ILLINOIS 62002
(618) 463-4030 (ELECTRIC)
(618) 463-4043 (GAS)

GODFREY PUBLIC WORKS (SEWER)
6810 GODFREY ROAD
GODFREY, ILLINOIS 62035
(618) 466-3334

CHARTER COMMUNICATIONS
508 NIAGARA AVENUE
EAST ALTON, ILLINOIS 62024
(618) 779-5021

SECTION	COUNTY	TOTAL SHEETS	SHEET NO.
*	MADISON	38	1

* 04-00019-00-PV

CONTRACT NO. 97476

STATE OF ILLINOIS DEPARTMENT OF TRANSPORTATION DIVISION OF HIGHWAYS FEDERAL AID HIGHWAY

CROSSTOWN ROAD - PHASE 1 A SECTION-04-00019-00-PV FAU ROUTE 8904 PROJECT TCSP-HPP-3261(001) VILLAGE OF GODFREY, ILLINOIS MADISON COUNTY JOB C-98-316-06

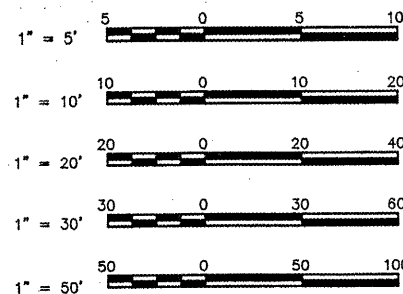
INDEX TO SHEETS

1. COVER SHEET
2. GENERAL NOTES AND LEGENDS
3. SUMMARY OF QUANTITIES, SURVEY CONTROL DATA & EXISTING TYPICAL SECTIONS
4. PROPOSED TYPICAL SECTIONS
- 5.-12. PLAN AND PROFILE
13. TRAFFIC CONTROL PLANS
- 14.-15. EROSION CONTROL PLANS
16. INTERSECTION DETAILS
- 17.-18. PAVEMENT MARKING AND SIGNING PLAN
19. ENTRANCE SCHEDULE AND DETAILS
- 20.-21. CONSTRUCTION DETAILS
- 22.-38. CROSS SECTIONS

HIGHWAY STANDARDS

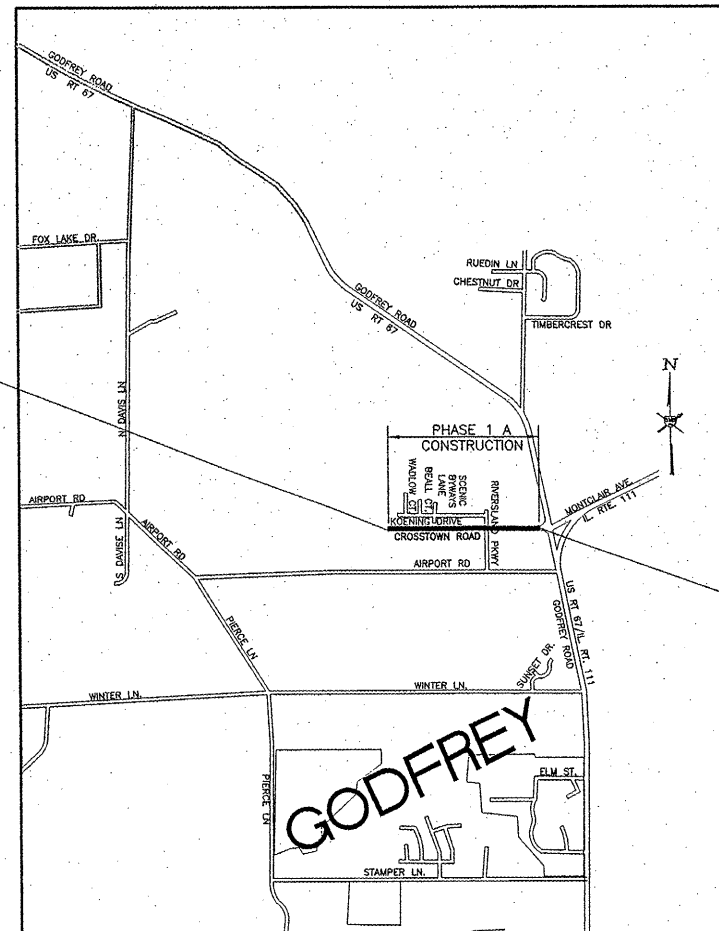
280001-05	630001-09
420001-07	630301-05
420106-04	635006-03
420111-03	635011-02
424001-05	701006-03
542001-02	701011-02
542301-03	701301-04
542601-03	701501-06
602301-03	701502-04
602306-03	701901-01
602401-03	720001-01
602601-02	720006-02
602701-02	720011-01
604001-03	728001-01
604011-04	729001-01
604021-02	780001-02
604066-02	781001-03
606001-04	
606401-01	

SCALES

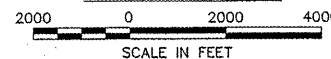


FULL SIZE PLANS HAVE BEEN PREPARED USING STANDARD ENGINEERING SCALES. REDUCED SIZED PLANS WILL NOT CONFORM TO STANDARD SCALES. IN MAKING MEASUREMENTS ON REDUCED PLANS THE ABOVE SCALES MAY BE USED.

FUNCTIONAL CLASSIFICATION: SUBURBAN MINOR ARTERIAL
DESIGN SPEED = 45 M.P.H.



LOCATION MAP

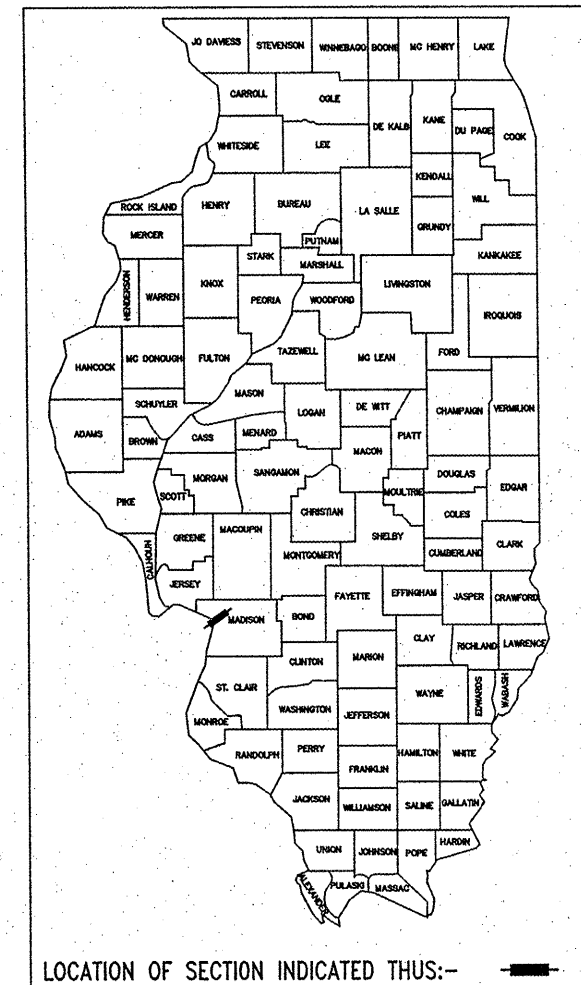


LENGTH OF PROJECT = 3,050.00 FEET = 0.578 MILES



Sheppard Morgan & Schwaab, Inc.
CONSULTING ENGINEERS & LAND SURVEYORS
216 Market Street
Alton, Illinois 62002
P.O. Box 8
618/482-9755


10 Central Industrial Dr
Suite 3
Northgate Center
Granite City, IL 62040
618/877-8700



LOCATION OF SECTION INDICATED THUS:-

STATE OF ILLINOIS DEPARTMENT OF TRANSPORTATION		6/30
APPROVED	<i>[Signature]</i>	20 11
LOCAL AGENCY REPRESENTATIVE		
PASSED	<i>[Signature]</i>	20 11
DISTRICT 8 ENGINEER OF LOCAL ROADS & STREETS		
RELEASING FOR BID BASED ON LIMITED REVIEW	<i>[Signature]</i>	20 11
MARY C. LAMIE, P.E. DEPUTY DIRECTOR OF HIGHWAYS REGION FIVE ENGINEER		

PRINTED BY AUTHORITY OF THE STATE OF ILLINOIS



[Signature]

DATE SIGNED 6-30-2011
EXPIRATION DATE 11-30-11