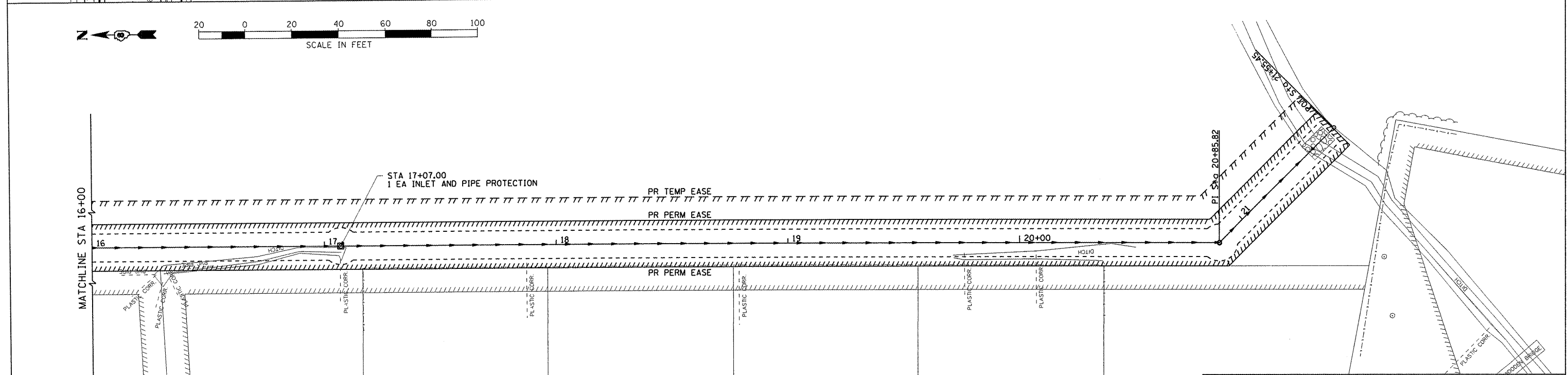
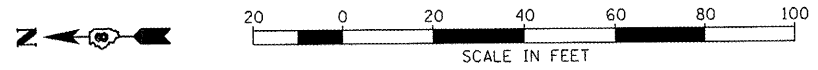
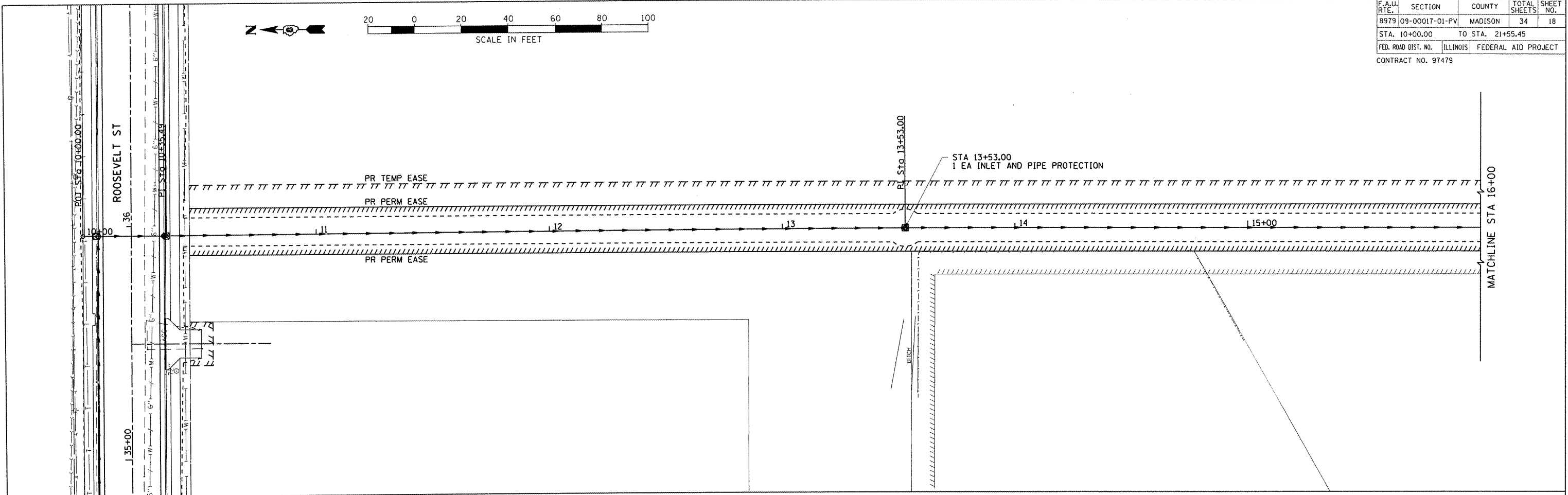
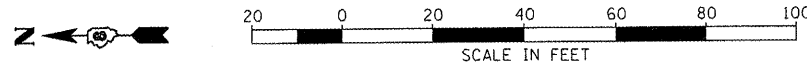


|                     |                |                     |              |
|---------------------|----------------|---------------------|--------------|
| CONTRACT NO.        |                |                     |              |
| F.A.U. RTE.         | SECTION        | COUNTY              | TOTAL SHEETS |
| 8979                | 09-00017-01-PV | MADISON             | 34           |
| STA. 10+00.00       |                | TO STA. 21+55.45    |              |
| FED. ROAD DIST. NO. | ILLINOIS       | FEDERAL AID PROJECT |              |
| CONTRACT NO. 97479  |                |                     |              |



PLOT DATE = 8/24/2011  
 PLOT SCALE = 42.353 / IN  
 USER NAME = Aaron Klenke

| REVISIONS |      |
|-----------|------|
| NAME      | DATE |
|           |      |
|           |      |
|           |      |
|           |      |
|           |      |
|           |      |
|           |      |
|           |      |
|           |      |
|           |      |

ILLINOIS DEPARTMENT OF TRANSPORTATION

**EROSION CONTROL PLAN**

SCALE: VERT. N.A.  
 HORIZ. 1" = 20'  
 DATE 8/19/2011

DRAWN BY RJM, AJK  
 CHECKED BY JWB