

ROUTE	SECTION	COUNTY	TOTAL SHEETS	SHEET NUMBER
TR-126	06-01188-00BR	UNION	17	1
JOB. NO. C-99-506-08		PROJECT NO. BROS-181 (042)		
SPANISH BLUFF ROAD		CONTRACT NO. 99337		

STATE OF ILLINOIS
DEPARTMENT OF TRANSPORTATION
DIVISION OF HIGHWAYS
PLANS FOR PROPOSED
BRIDGE REPLACEMENT & REHABILITATION PROGRAM
SECTION 06-01188-00-BR UNION COUNTY
TOWNSHIP ROAD 126B - SPANISH BLUFF ROAD
JOB NO. C-99-506-08
PROJECT NO. BROS-181 (042)
CONTRACT NO. 99337
TRIBUTARY TO CACHE RIVER

INDEX OF SHEETS

SHEET NO	DESCRIPTION
1	TITLE AND COVER SHEET INDEX OF SHEETS SUMMARY OF QUANTITIES
2	PLAN AND PROFILE TYPICAL SECTION
3	GRADING AND TREE REMOVAL PLAN
4-7	CROSS SECTIONS
8	STORM WATER POLLUTION PREVENTION PLAN
9	GENERAL PLAN AND ELEVATION
10	27" X 36" PPC DECK BEAM
11	27" X 36" PPC DECK BEAM DETAILS
12	27" X 48" PPC DECK BEAM
13	27" X 48" PPC DECK BEAM DETAILS
14	PPC DECK BEAM - PILE BENT ABUTMENT
15	STEEL RAILING, TYPE S1 AND CURLED END SECTION DETAILS
16	HP PILE DETAILS
17	NAME PLATE AND SOIL BORING LOGS

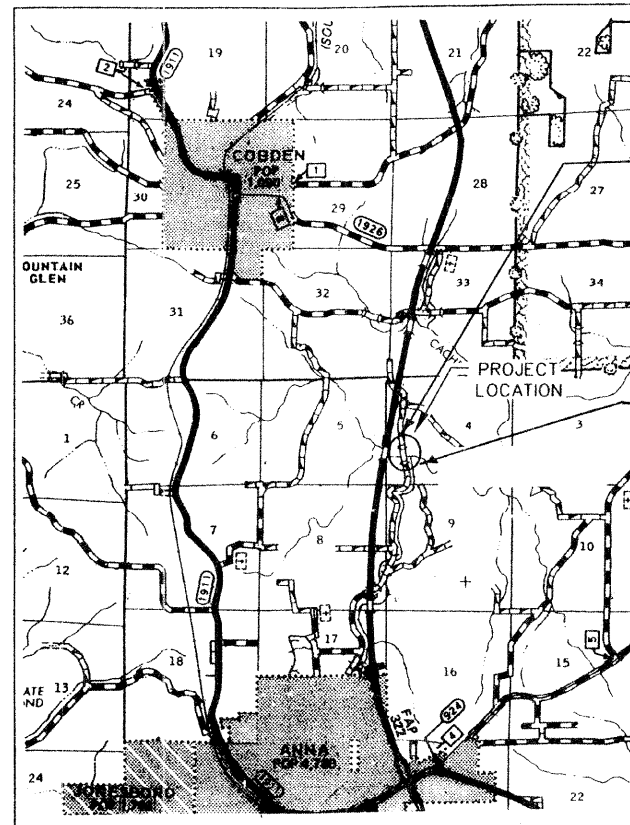
LIST OF STANDARDS

STD. NO.	DESCRIPTION
280001-05	TEMPORARY EROSION CONTROL SYSTEMS
635006-03	REFLECTOR AND TERMINAL MARKER PLACEMENT
701901	TRAFFIC CONTROL DEVICES
B.L.R. 21-7	TYPICAL APPLICATION OF TRAFFIC CONTROL DEVICES FOR CONSTRUCTION ON RURAL LOCAL HIGHWAYS

SUMMARY OF QUANTITIES

CODE NO.	ITEM	UNIT	0011 AWARDED QUANTITY	AS-BUILT QUANTITY
20100210	TREE REMOVAL (COVER 15 UNITS DIAMETER)	UNIT	136	
20100500	TREE REMOVAL, ACRES	ACRE	0.3	
X2020410	EARTH EXCAVATION (SPECIAL)	CU YD	3,100	
20400800	FURNISHED EXCAVATION	CU YD	1,990	
X2501000	SEEDING, CLASS 2 (SPECIAL)	ACRE	1.1	
28000250	TEMPORARY EROSION CONTROL SEEDING	POUND	110	
28000305	TEMPORARY DITCH CHECKS	FOOT	55	
28000400	PERIMETER EROSION BARRIER	FOOT	550	
28100807	STONE DUMPED RIPRAP, CLASS A4	TON	1,450	
40200800	AGGREGATE SURFACE COURSE, TYPE B	TON	525	
50100100	REMOVAL OF EXISTING STRUCTURES	EACH	1	
50105220	PIPE CULVERT REMOVAL	FOOT	40	
50300225	CONCRETE STRUCTURES	CU YD	18.2	
50300280	CONCRETE ENCASEMENT	CU YD	2.1	
50400505	PRECAST PRESTRESSED CONCRETE DECK BEAMS (27" DEPTH)	SQ FT	1,440	
50800105	REINFORCEMENT BARS	POUND	2,300	
* 50900205	STEEL RAILING, TYPE S1	FOOT	120	
51201400	FURNISHING STEEL PILES HP 10X42	FOOT	154	
51202305	DRIVING PILES	FOOT	154	
51203400	TEST PILE STEEL HP 10X42	EACH	1	
51500100	NAME PLATES	EACH	1	
67100100	MOBILIZATION	L SUM	1	
X7010216	TRAFFIC CONTROL AND PROTECTION (SPECIAL)	L SUM	1	
* 78201000	TERMINAL MARKER-DIRECT APPLIED	EACH	4	

* SPECIALTY ITEMS



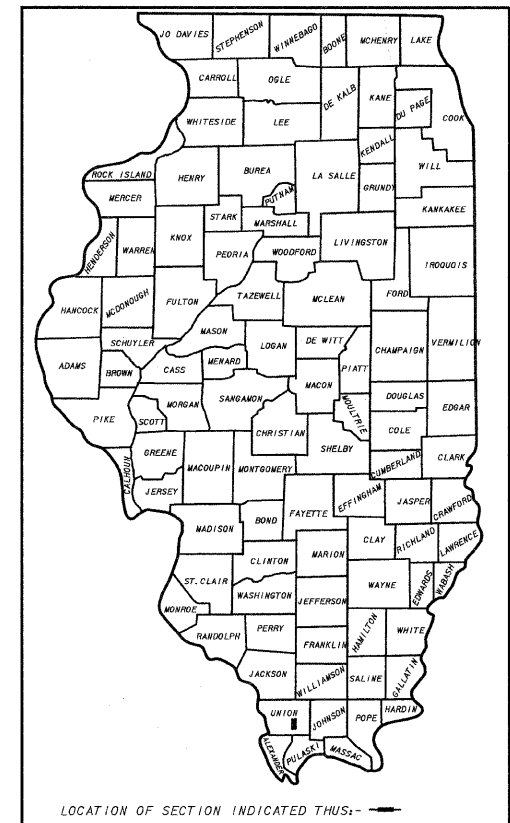
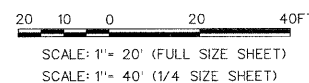
PROPOSED IMPROVEMENTS BEGINS @ STA. 6+00

PROPOSED IMPROVEMENTS ENDS @ STA. 11+85

PROPOSED IMPROVEMENTS ENDS @ STA. 11+85



LAYOUT
APPROXIMATE SCALE: 1 INCH = 4,000 FT.
NET LENGTH OF PROJECT = 585 FT. - 0.110 MI.



LOCATION OF SECTION INDICATED THUS: -

DESIGN SPEED - 30 M.P.H.
CLASSIFICATION - LOCAL ROAD
A.D.T. - 75
J.U.L.I.E - 1-800-892-0123

SCALE AS SHOWN	PLANS PREPARED BY J. T. BLANKINSHIP, INC. CONSULTING ENGINEERS MURPHYSBORO, ILLINOIS	FILE NO. E*9051
DATE APR. 2009	401 S. 17TH STREET	SHEET NO.



TED R. BEGGS, P.E.
REG. NO. 062-053736
DATE 9/12/11
EXPIRES 11-30-11

STATE OF ILLINOIS
DEPARTMENT OF TRANSPORTATION

APPROVED September 13, 2011
Kevin Grammer, P.E.
KEVIN GRAMMER - UNION COUNTY ENGINEER

PASSED SEPT. 16, 2011
Dennis W. Hillebrenner
DENNIS HILLEBRENNER - DISTRICT 9 ENGINEER OF LOCAL ROADS & STREETS

RELEASING FOR BID Sept 19, 2011
BASED ON LIMITED REVIEW

Omer M. Osman
OMER M. OSMAN, P.E. - ACTING DEPUTY DIRECTOR OF HIGHWAYS
REGION FIVE ENGINEER