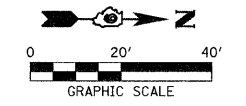
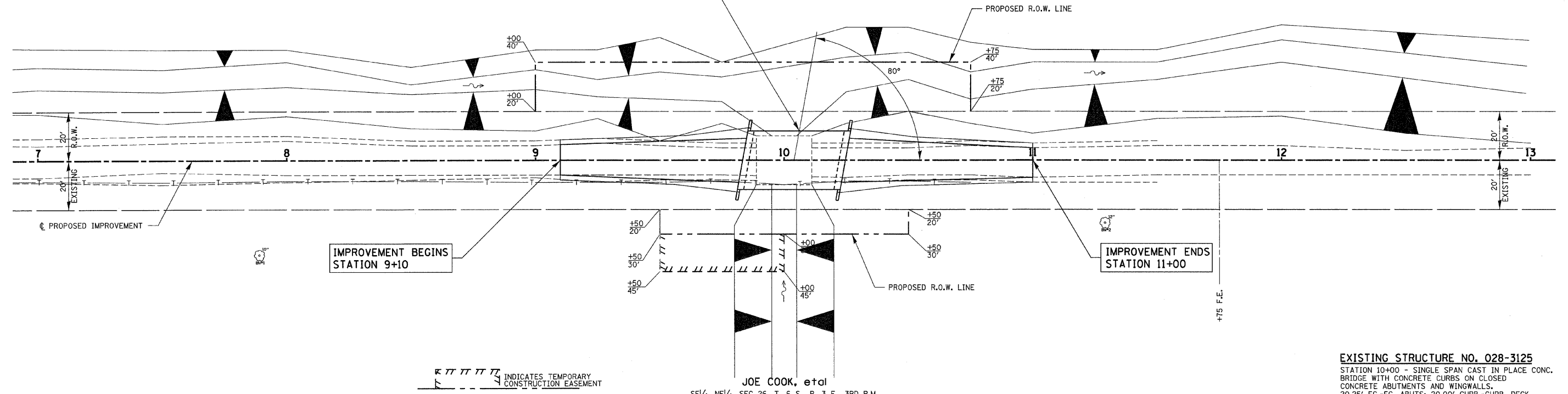


HAROLD L. W/ MURIEL J. ROSE
SW/4, NW/4, SEC 25, T. 6 S., R. 3 E., 3RD P.M.

STATION 10+04
PRECAST PRESTRESSED CONCRETE DECK BEAM
BRIDGE, SINGLE SPAN @ 40'-0"
24'-0" RDWY, SKEW = 10°
PROPOSED STRUCTURE NO. 028-3406



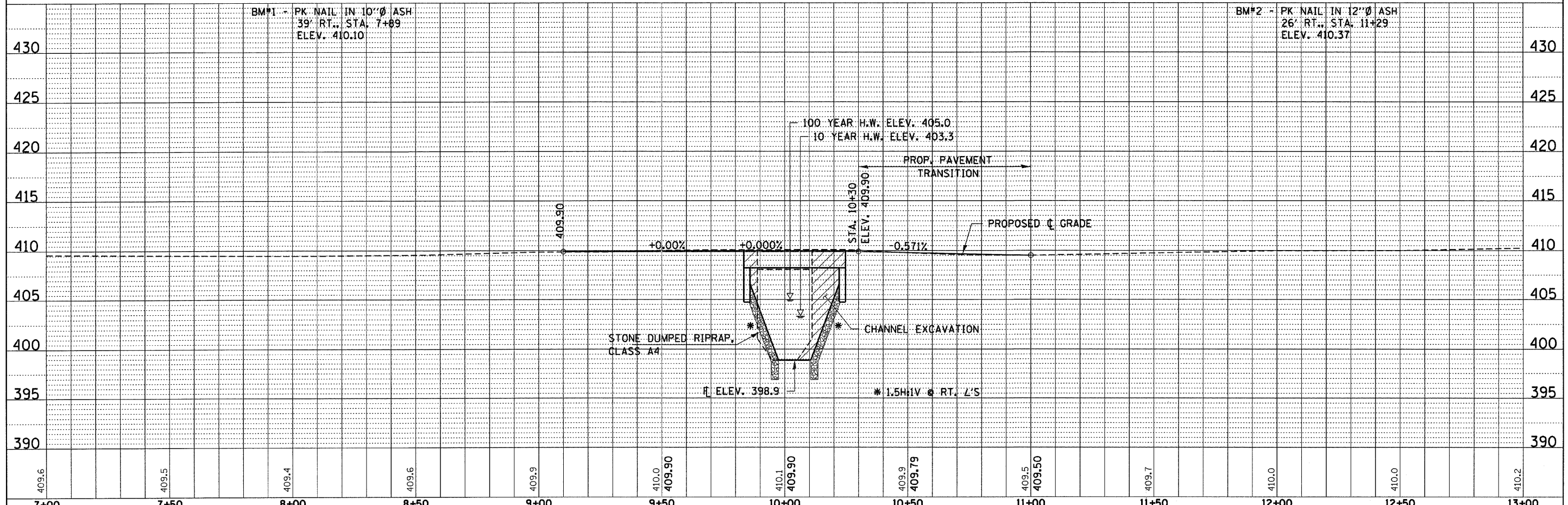
PLAN	SURVEYED	DATE
NOTE BOOK	ALIGNED	
NO.	RT. OF WAY CHECKED	
	NO.	
	PROJ. FILE NAME	



JOE COOK, et al
SE/4, NE/4, SEC 26, T. 6 S., R. 3 E., 3RD P.M.

EXISTING STRUCTURE NO. 028-3125
STATION 10+00 - SINGLE SPAN CAST IN PLACE CONC.
BRIDGE WITH CONCRETE CURBS ON CLOSED
CONCRETE ABUTMENTS AND WINGWALLS.
20.25' FC-FC. ABUTS; 20.00' CURB-CURB. DECK

PROFILE	SURVEYED	DATE
NOTE BOOK	VERT. CHECKED	
NO.	NO.	
	STRUCTURE NOTATIONS CHFD	



FILE NAME =	USER NAME =	DESIGNED - J.W.F.	REVISED -	<p align="center">STATE OF ILLINOIS FRANKLIN COUNTY HIGHWAY DEPARTMENT</p>	<p align="center">PLAN & PROFILE TIMOTHY LANE</p>	T.R.	SECTION	COUNTY	TOTAL SHEETS	
090150-shr-pp1.dgn		DRAWN - D.T.M.	REVISED -			272	08-02136-00-BR	FRANKLIN	16	4
		CHECKED - S.W.M.	REVISED -			BENTON ROAD DISTRICT		CONTRACT NO. 99426		
		DATE - 09/10/09	REVISED -			ILLINOIS FED. AID PROJECT BR05-0051061				
				SCALE: 20H:5V	SHEET NO. 1 OF 1 SHEETS	STA.	TO STA.			