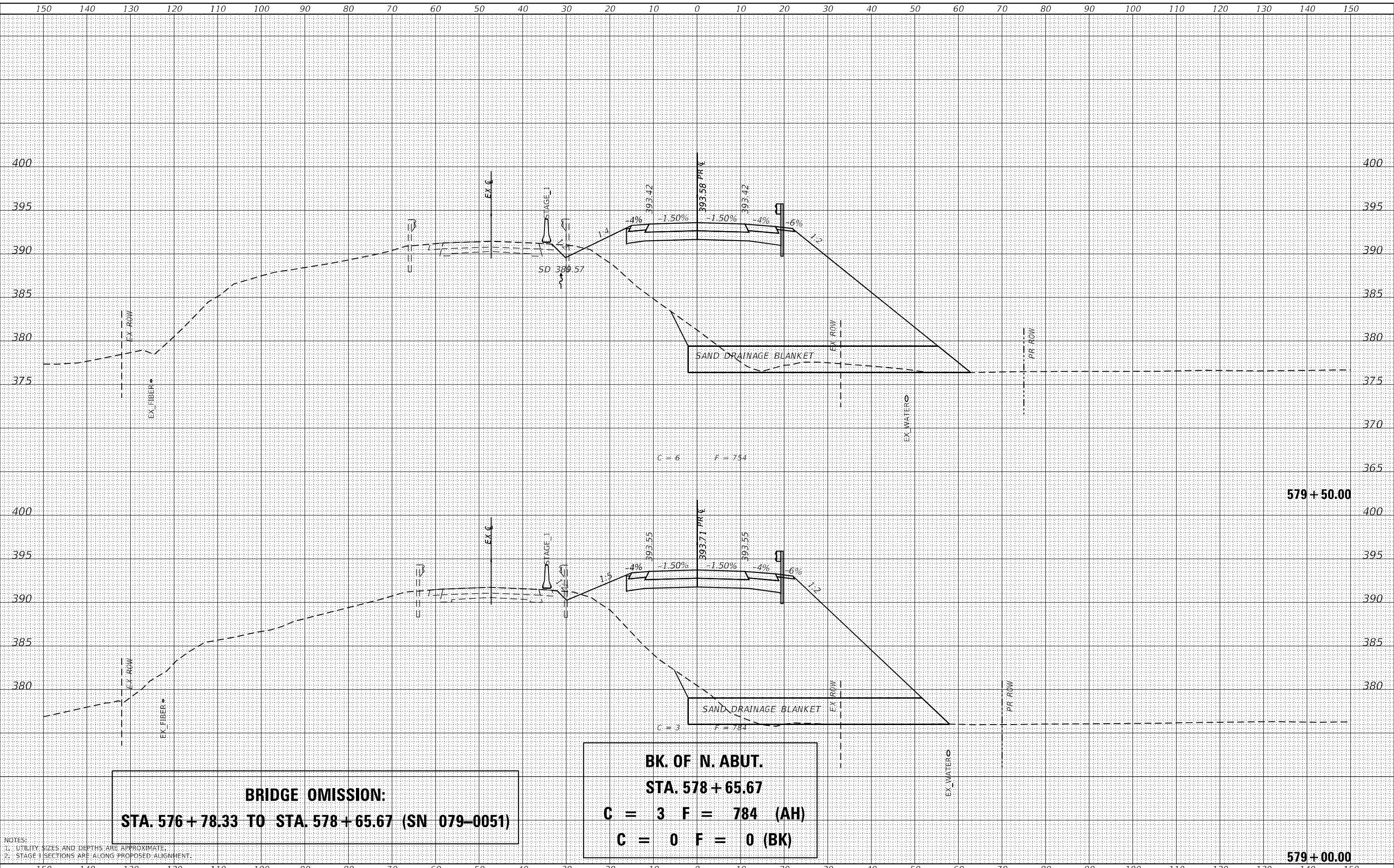


DATE	
BY	
FINAL SURVEY	SURVEYED
NOTE BOOK	PLOTTED
NO.	TEMPLATE
	AREAS CHECKED
	AREAS CHECKED

DATE	
BY	
ORIGINAL SURVEY	SURVEYED
NOTE BOOK	PLOTTED
NO.	TEMPLATE
	AREAS CHECKED
	AREAS CHECKED

MODEL: Definit
 FILE NAME: C:\P\WORKS & COLL 3 over Nine Mile Creek - Documents\072011 - 3 Mile Mile Creek\CAD\CAD Sheets\072011-3M11-sec-stage1.dgn



BRIDGE OMISSION:
STA. 576 + 78.33 TO STA. 578 + 65.67 (SN 079-0051)

BK. OF N. ABUT.
STA. 578 + 65.67
C = 3 F = 784 (AH)
C = 0 F = 0 (BK)

design firm
 no. 184001036
whks
 engineers • planners • land surveyors

USER NAME	= jones
DESIGNED	- LNJ
DRAWN	- LNJ
CHECKED	- RKA
DATE	- 3/14/2022
REVISIONS	
REVISED	-
REVISED	-
REVISED	-
REVISED	-

DESIGNED	- LNJ
DRAWN	- LNJ
CHECKED	- RKA
DATE	- 3/14/2022
REVISIONS	
REVISED	-
REVISED	-
REVISED	-
REVISED	-

STATE OF ILLINOIS
DEPARTMENT OF TRANSPORTATION

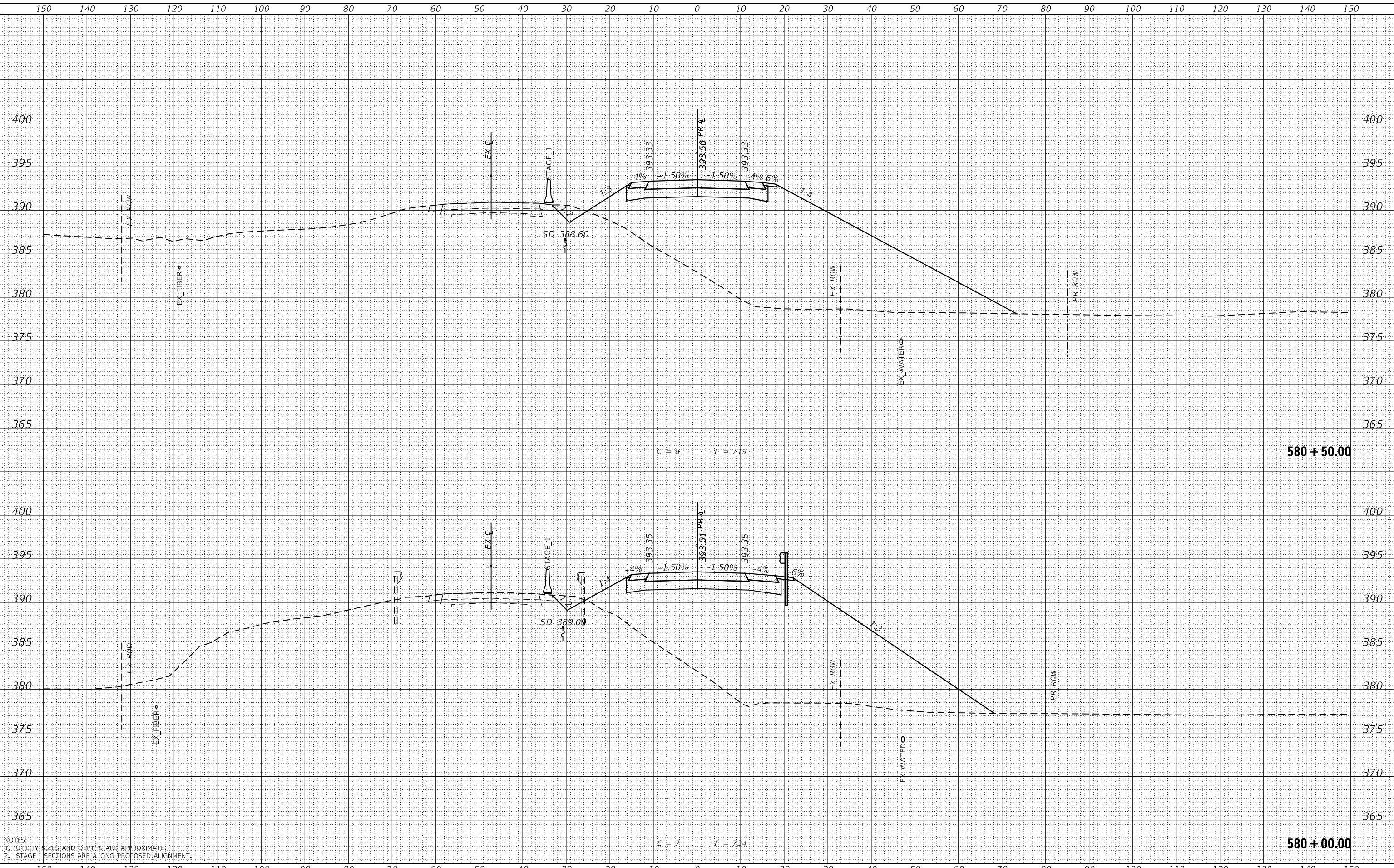
CROSS SECTIONS - STAGE I
IL 3 /FAP 312 OVER NINE MILE CREEK
 SCALE: 1" = 10'
 SHEET 28 OF 55 SHEETS
 STA. 579+00.00 TO STA. 579+50.00

F.A.P. RTE.	SECTION	COUNTY	TOTAL SHEETS	SHEET NO.
312	74BR-2	RANDOLPH	293	201
CONTRACT NO. 76K25				
ILLINOIS FED. AID PROJECT				

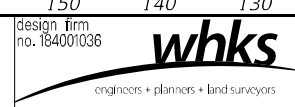
DATE	
BY	
FINAL SURVEY	SURVEYED
NOTE BOOK	PLOTTED
NO.	TEMPLATE
	AREAS CHECKED

DATE	
BY	
ORIGINAL SURVEY	SURVEYED
NOTE BOOK	PLOTTED
NO.	TEMPLATE
	AREAS CHECKED

MODEL: Definit
 FILE NAME: CSPAWKIS & COLL 3 over Nine Mile Creek - Documents\072021\1_3 Nine Mile Creek\CAD\CAD_Sheets\072021-SHT-5-ccatp1g1.dgn



NOTES:
 1. UTILITY SIZES AND DEPTHS ARE APPROXIMATE.
 2. STAGE I SECTIONS ARE ALONG PROPOSED ALIGNMENT.



USER NAME	= ljones
DESIGNED	- LNJ
DRAWN	- LNJ
CHECKED	- RKA
DATE	- 3/14/2022

REVISED	-
REVISED	-
REVISED	-
REVISED	-

STATE OF ILLINOIS
 DEPARTMENT OF TRANSPORTATION

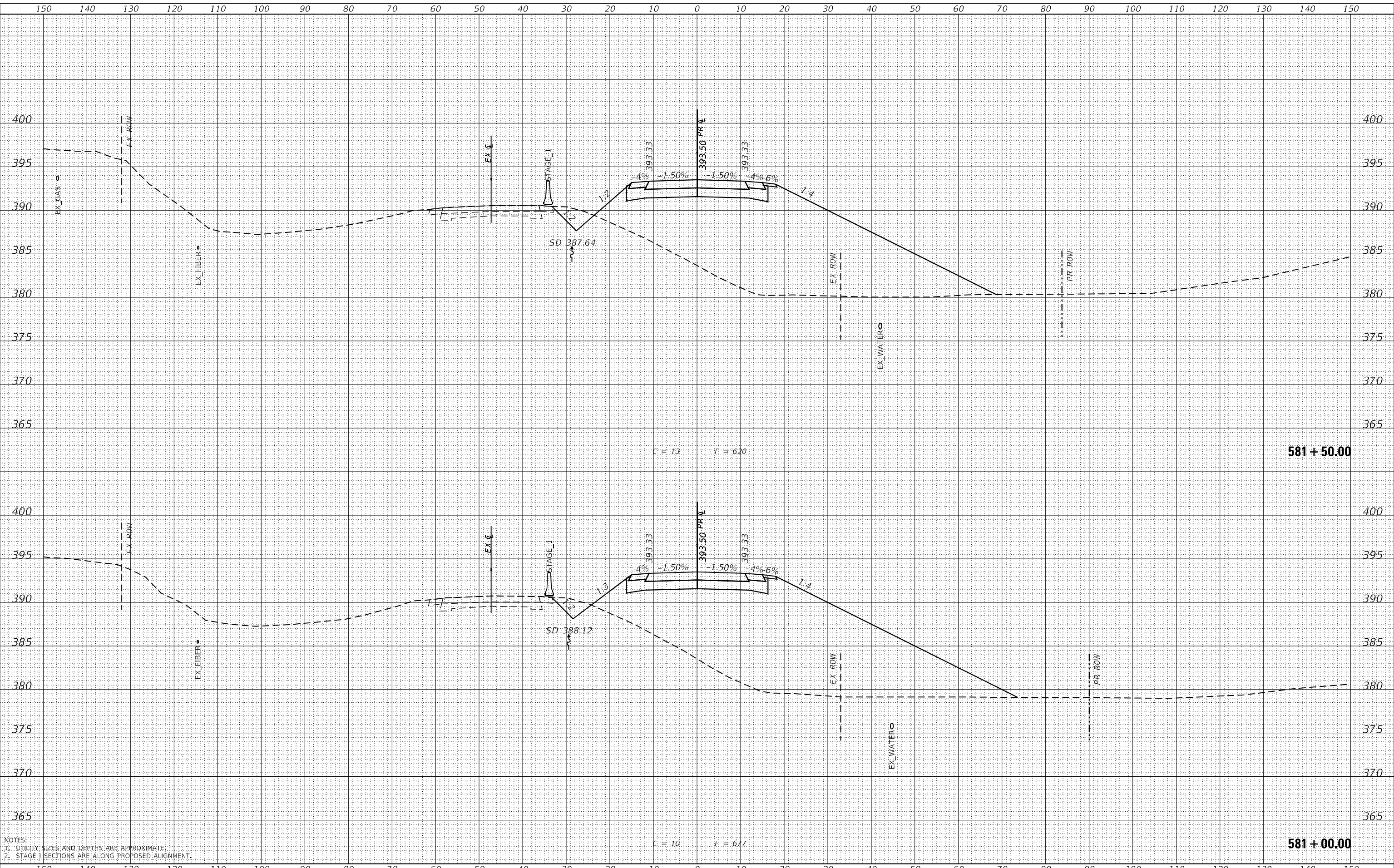
CROSS SECTIONS - STAGE I
 IL 3 /FAP 312 OVER NINE MILE CREEK
 SCALE: 1" = 10'
 SHEET 29 OF 55 SHEETS
 STA. 580+00.00 TO STA. 580+50.00

F.A.P. RTE.	SECTION	COUNTY	TOTAL SHEETS	SHEET NO.
312	74BR-2	RANDOLPH	293	202
				CONTRACT NO.76K25
ILLINOIS FED. AID PROJECT				

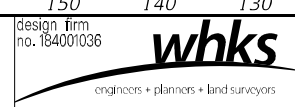
DATE	
BY	
FINAL SURVEY	SURVEYED
NOTE BOOK	PLOTTED
NO.	TEMPLATE
	AREAS CHECKED

DATE	
BY	
ORIGINAL SURVEY	SURVEYED
NOTE BOOK	PLOTTED
NO.	TEMPLATE
	AREAS CHECKED

MODEL: Definit
 FILE NAME: C:\P\WORKS & COLL 3 over Nine Mile Creek - Documents\072011\3 Mile Mile Creek\CAD\CAD Sheets\072011-3Mile-Stage1.dgn



NOTES:
 1. UTILITY SIZES AND DEPTHS ARE APPROXIMATE.
 2. STAGE 1 SECTIONS ARE ALONG PROPOSED ALIGNMENT.



USER NAME =	ljones
DESIGNED -	LNJ
DRAWN -	LNJ
CHECKED -	RKA
DATE -	3/14/2022

REVISED -	
REVISED -	
REVISED -	
REVISED -	

STATE OF ILLINOIS
 DEPARTMENT OF TRANSPORTATION

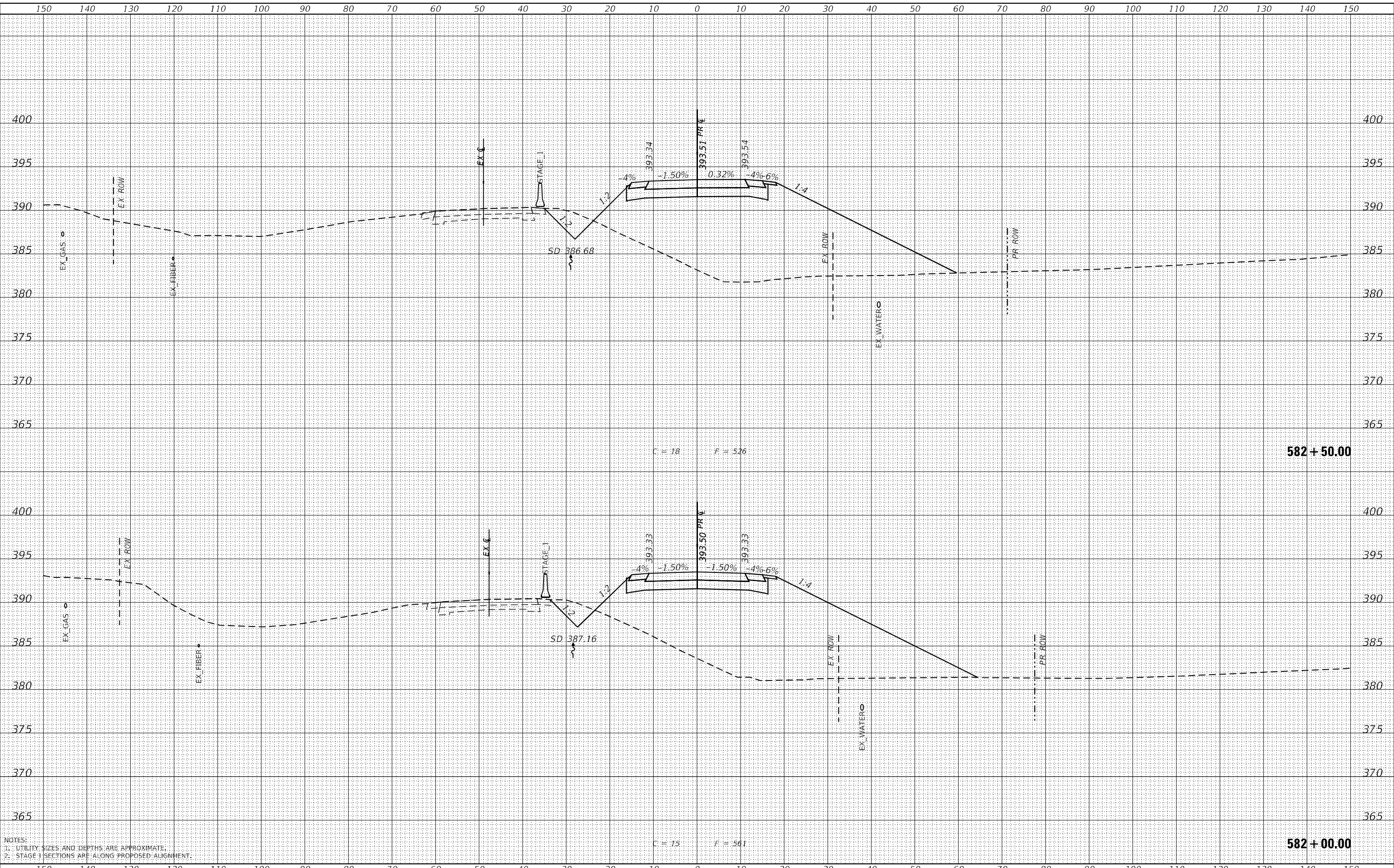
CROSS SECTIONS - STAGE I
 IL 3 /FAP 312 OVER NINE MILE CREEK
 SCALE: 1" = 10'
 SHEET 30 OF 55 SHEETS
 STA. 581+00.00 TO STA. 581+50.00

F.A.P. RTE.	SECTION	COUNTY	TOTAL SHEETS	SHEET NO.
312	74BR-2	RANDOLPH	293	203
				CONTRACT NO.76K25
				ILLINOIS FED. AID PROJECT

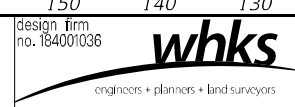
DATE	
BY	
FINAL SURVEY	SURVEYED
NOTE BOOK	PLOTTED
NO.	TEMPLATE
	AREAS CHECKED

DATE	
BY	
ORIGINAL SURVEY	SURVEYED
NOTE BOOK	PLOTTED
NO.	TEMPLATE
	AREAS CHECKED

MODEL: Definit
 FILE NAME: C:\P\WORKS & COLL 3 over Nine Mile Creek - Documents\072021\1_3 Nine Mile Creek\CAD\CAD_Sheets\072021-SHT-55ccatgns_1.dgn



NOTES:
 1. UTILITY SIZES AND DEPTHS ARE APPROXIMATE.
 2. STAGE 1 SECTIONS ARE ALONG PROPOSED ALIGNMENT.



USER NAME =	ljones
DESIGNED -	LNJ
DRAWN -	LNJ
CHECKED -	RKA
DATE -	3/14/2022

REVISED -	
REVISED -	
REVISED -	
REVISED -	

**STATE OF ILLINOIS
 DEPARTMENT OF TRANSPORTATION**

**CROSS SECTIONS - STAGE I
 IL 3 /FAP 312 OVER NINE MILE CREEK**

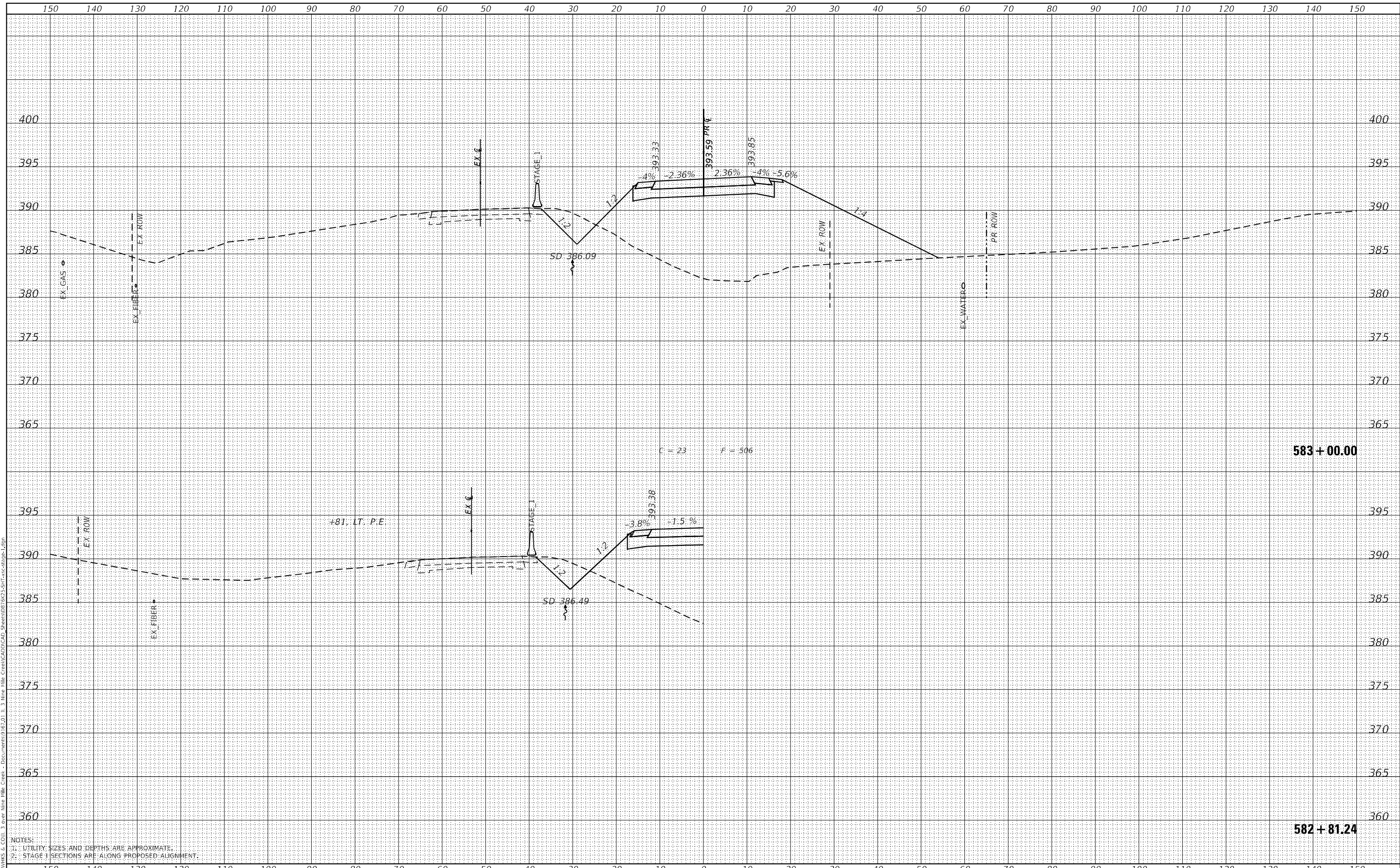
SCALE: 1" = 10'
 SHEET 31 OF 55 SHEETS
 STA. 582+00.00 TO STA. 582+50.00

F.A.P. RTE.	SECTION	COUNTY	TOTAL SHEETS	SHEET NO.
312	74BR-2	RANDOLPH	293	204
				CONTRACT NO.76K25
ILLINOIS FED. AID PROJECT				

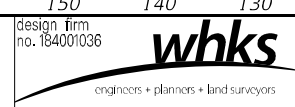
DATE	
BY	
FINAL SURVEY	SURVEYED
NOTE BOOK	PLOTTED
NO.	AREAS CHECKED

DATE	
BY	
ORIGINAL SURVEY	SURVEYED
NOTE BOOK	PLOTTED
NO.	AREAS CHECKED

MODEL: Definit
 FILE NAME: C:\P\WORKS & COLL 3 over Nine Mile Creek - Documents\072011\3 Mile Nine Mile Creek\CAD\CAD Sheets\072011-3 Mile Nine Mile Creek\072011-3 Mile Nine Mile Creek.dgn



NOTES:
 1. UTILITY SIZES AND DEPTHS ARE APPROXIMATE.
 2. STAGE 1 SECTIONS ARE ALONG PROPOSED ALIGNMENT.



USER NAME	= jones
DESIGNED	- LNJ
DRAWN	- LNJ
CHECKED	- RKA
DATE	- 3/14/2022

REVISED	-
REVISED	-
REVISED	-
REVISED	-

STATE OF ILLINOIS
 DEPARTMENT OF TRANSPORTATION

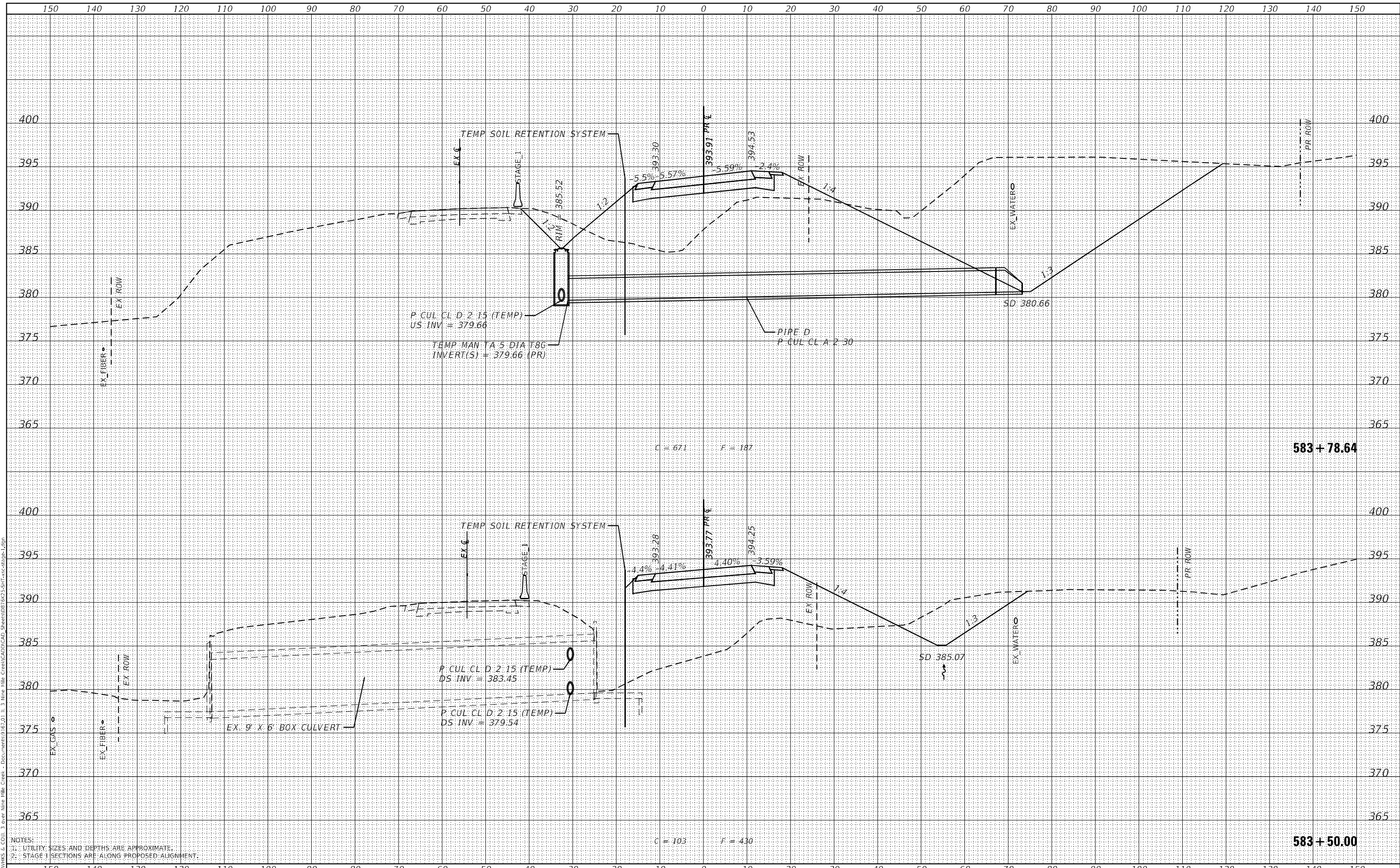
CROSS SECTIONS - STAGE I
 IL 3 /FAP 312 OVER NINE MILE CREEK
 SCALE: 1" = 10'
 SHEET 32 OF 55 SHEETS
 STA. 582+81.24 TO STA. 583+00.00

F.A.P. RTE.	SECTION	COUNTY	TOTAL SHEETS	SHEET NO.
312	74BR-2	RANDOLPH	293	205
				CONTRACT NO.76K25
ILLINOIS FED. AID PROJECT				

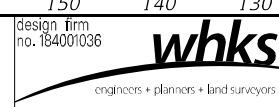
DATE	
BY	
FINAL SURVEY	SURVEYED
NOTE BOOK	PLOTTED
NO.	AREAS CHECKED

DATE	
BY	
ORIGINAL SURVEY	SURVEYED
NOTE BOOK	PLOTTED
NO.	AREAS CHECKED

MODEL: Definit
 FILE NAME: C:\P\HWKS & COLL 3 over Nine Mile Creek - Documents\072021\1_3 Nine Mile Creek\CAD\CAD Sheets\072021-SHT-1-sections-1.dgn



NOTES:
 1. UTILITY SIZES AND DEPTHS ARE APPROXIMATE.
 2. STAGE 1 SECTIONS ARE ALONG PROPOSED ALIGNMENT.



USER NAME	= jones
DESIGNED	- LNJ
DRAWN	- LNJ
CHECKED	- RKA
DATE	- 3/14/2022

REVISED	-
REVISED	-
REVISED	-
REVISED	-

STATE OF ILLINOIS
 DEPARTMENT OF TRANSPORTATION

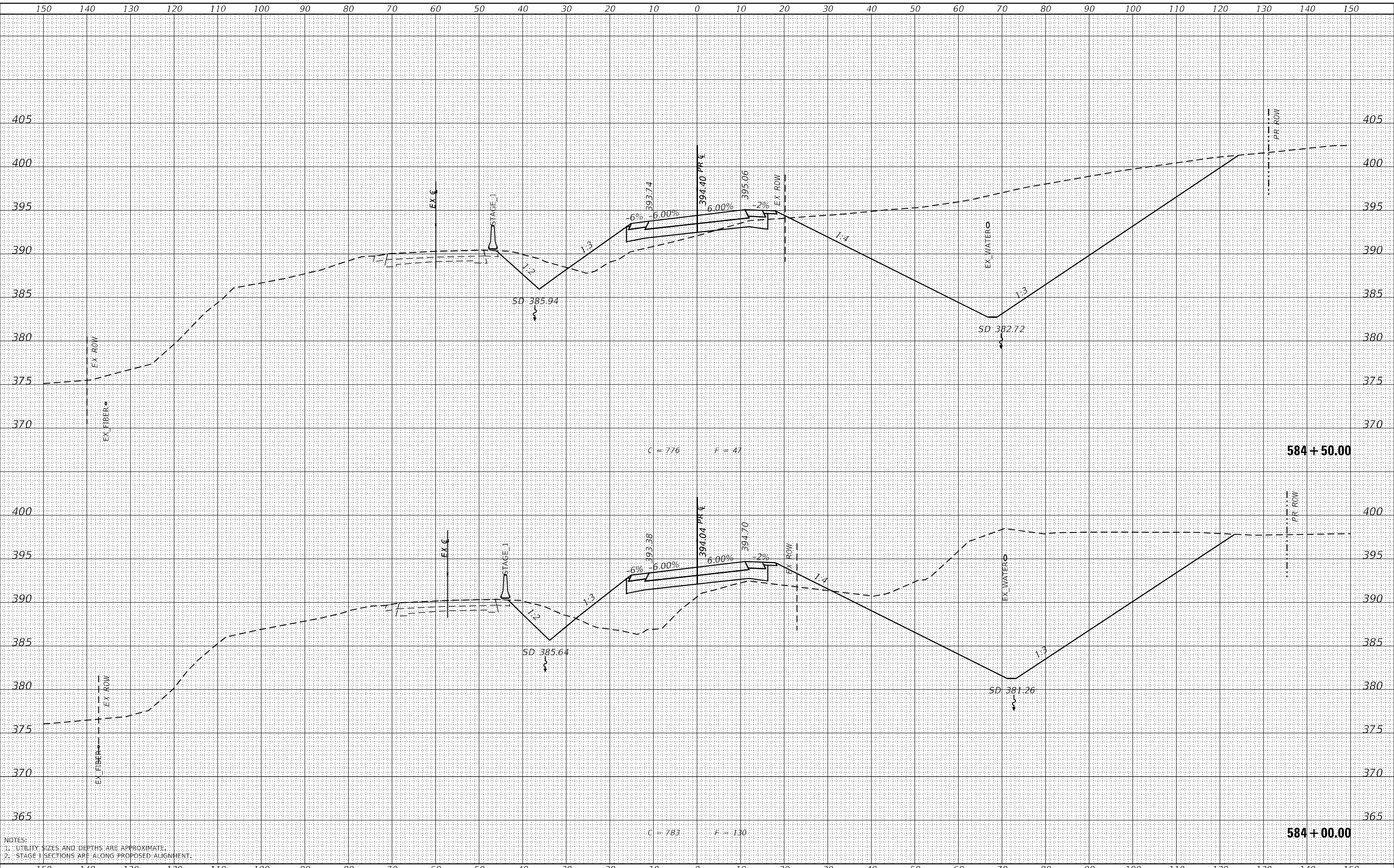
CROSS SECTIONS - STAGE I
 IL 3 /FAP 312 OVER NINE MILE CREEK
 SCALE: 1" = 10'
 SHEET 33 OF 55 SHEETS
 STA. 583+50.00 TO STA. 583+78.64

F.A.P. RTE.	SECTION	COUNTY	TOTAL SHEETS	SHEET NO.
312	74BR-2	RANDOLPH	293	206
			CONTRACT NO.76K25	
ILLINOIS FED. AID PROJECT				

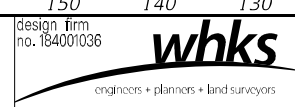
DATE	
BY	
FINAL SURVEY	SURVEYED
NOTE BOOK	PLOTTED
NO.	TEMPLATE
	AREAS CHECKED

DATE	
BY	
ORIGINAL SURVEY	SURVEYED
NOTE BOOK	PLOTTED
NO.	TEMPLATE
	AREAS CHECKED

MODEL: Definit
 FILE NAME: CSPAVANKS & COLL 3 over Nine Mile Creek - Documents\072021\1_3 Nine Mile Creek\CAD\CAD Sheets\072021-SP11-Access\sp11.dgn



NOTES:
 1. UTILITY SIZES AND DEPTHS ARE APPROXIMATE.
 2. STAGE 1 SECTIONS ARE ALONG PROPOSED ALIGNMENT.



USER NAME	= ljones
DESIGNED	- LNJ
DRAWN	- LNJ
CHECKED	- RKA
DATE	- 3/14/2022

REVISED	-
REVISED	-
REVISED	-
REVISED	-

**STATE OF ILLINOIS
 DEPARTMENT OF TRANSPORTATION**

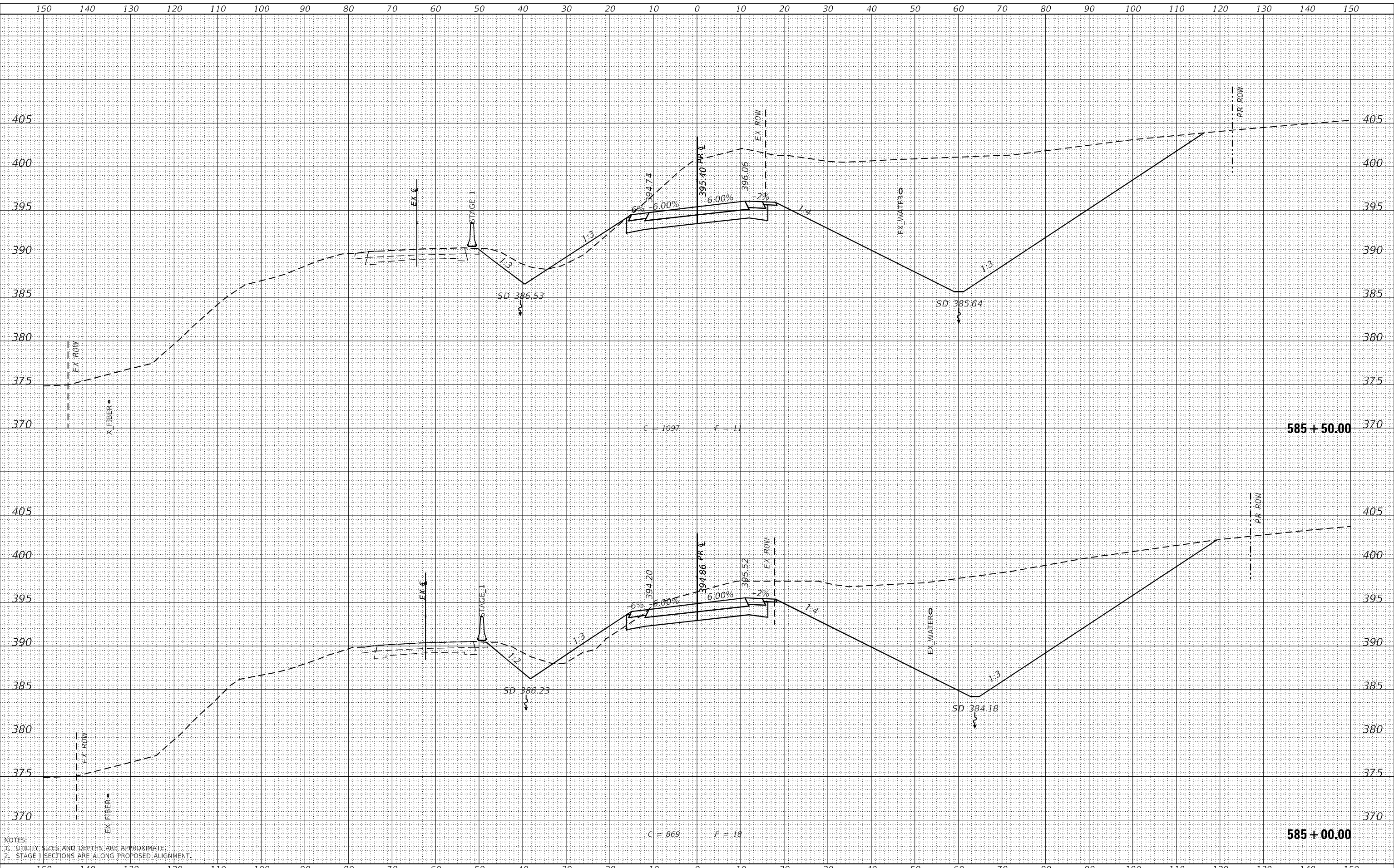
CROSS SECTIONS - STAGE I
IL 3 /FAP 312 OVER NINE MILE CREEK
 SCALE: 1" = 10'
 SHEET 34 OF 55 SHEETS
 STA. 584+00.00 TO STA. 584+50.00

F.A.P. RTE.	SECTION	COUNTY	TOTAL SHEETS	SHEET NO.
312	74BR-2	RANDOLPH	293	207
			CONTRACT NO. 76K25	
ILLINOIS FED. AID PROJECT				

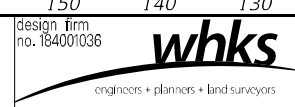
FINAL SURVEY	SURVEYED	DATE
NOTE BOOK	PLOTTED	BY
NO.	TEMPLATE	
	AREAS CHECKED	
	AREAS CHECKED	

ORIGINAL SURVEY	SURVEYED	DATE
NOTE BOOK	PLOTTED	BY
NO.	TEMPLATE	
	AREAS CHECKED	
	AREAS CHECKED	

MODEL: Definit
 FILE NAME: C:\P\WORKS & COLL 3 over Nine Mile Creek - Documents\072021\1_3 Nine Mile Creek\CAD\CAD Sheets\072021-SHT-5-cc-cr-tygs-1.dgn



NOTES:
 1. UTILITY SIZES AND DEPTHS ARE APPROXIMATE.
 2. STAGE 1 SECTIONS ARE ALONG PROPOSED ALIGNMENT.



USER NAME =	l Jones
DESIGNED -	LNJ
DRAWN -	LNJ
CHECKED -	RKA
DATE -	3/14/2022
REVISIONS	
REVISIONS	
REVISIONS	
REVISIONS	

**STATE OF ILLINOIS
 DEPARTMENT OF TRANSPORTATION**

**CROSS SECTIONS - STAGE I
 IL 3 /FAP 312 OVER NINE MILE CREEK**

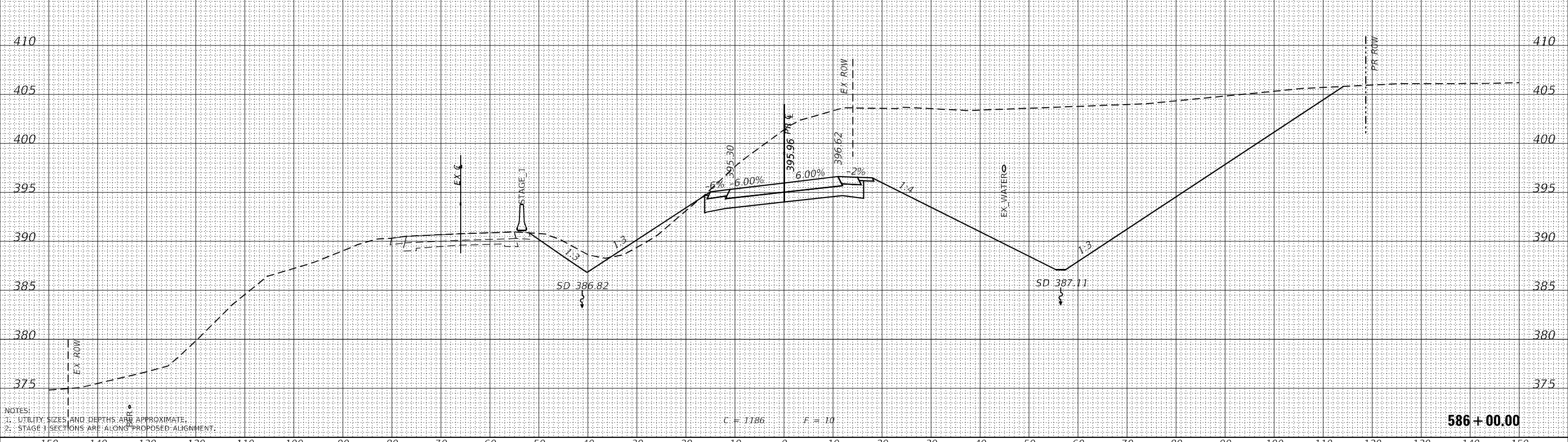
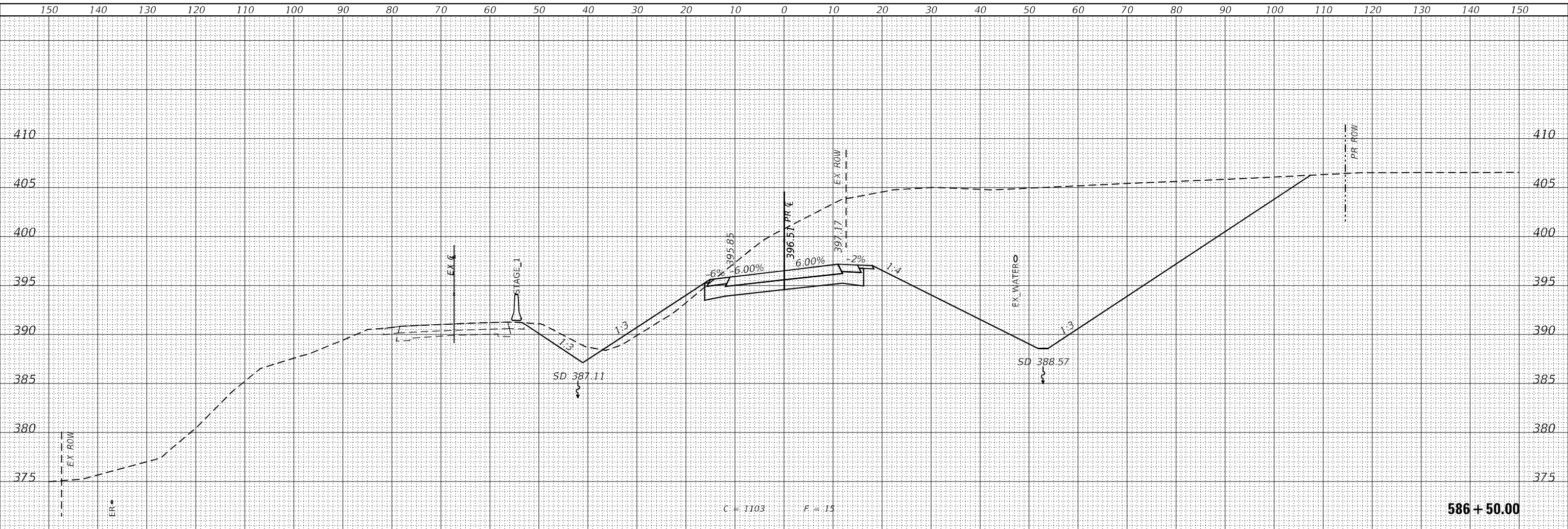
SCALE: 1" = 10'
 SHEET 35 OF 55 SHEETS
 STA. 585+00.00 TO STA. 585+50.00

F.A.P. RTE.	SECTION	COUNTY	TOTAL SHEETS	SHEET NO.
312	74BR-2	RANDOLPH	293	208
			CONTRACT NO. 76K25	
ILLINOIS FED. AID PROJECT				

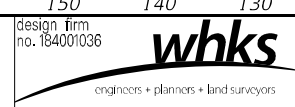
DATE	
BY	
FINAL SURVEY	SURVEYED
NOTE BOOK	PLOTTED
NO.	TEMPLATE
	AREAS CHECKED

DATE	
BY	
ORIGINAL SURVEY	SURVEYED
NOTE BOOK	PLOTTED
NO.	TEMPLATE
	AREAS CHECKED

MODEL: Definit
 FILE NAME: C:\P\WORKS & COLL 3 over Nine Mile Creek - Documents\072021\1_3 Nine Mile Creek\CAD\CAD_Sheets\072021-SHT-1-sec-stage1.dgn



NOTES:
 1. UTILITY SIZES AND DEPTHS ARE APPROXIMATE.
 2. STAGE 1 SECTIONS ARE ALONG PROPOSED ALIGNMENT.



USER NAME	= ljones
DESIGNED	- LNJ
DRAWN	- LNJ
CHECKED	- RKA
DATE	- 3/14/2022

REVISED	-
REVISED	-
REVISED	-
REVISED	-

**STATE OF ILLINOIS
 DEPARTMENT OF TRANSPORTATION**

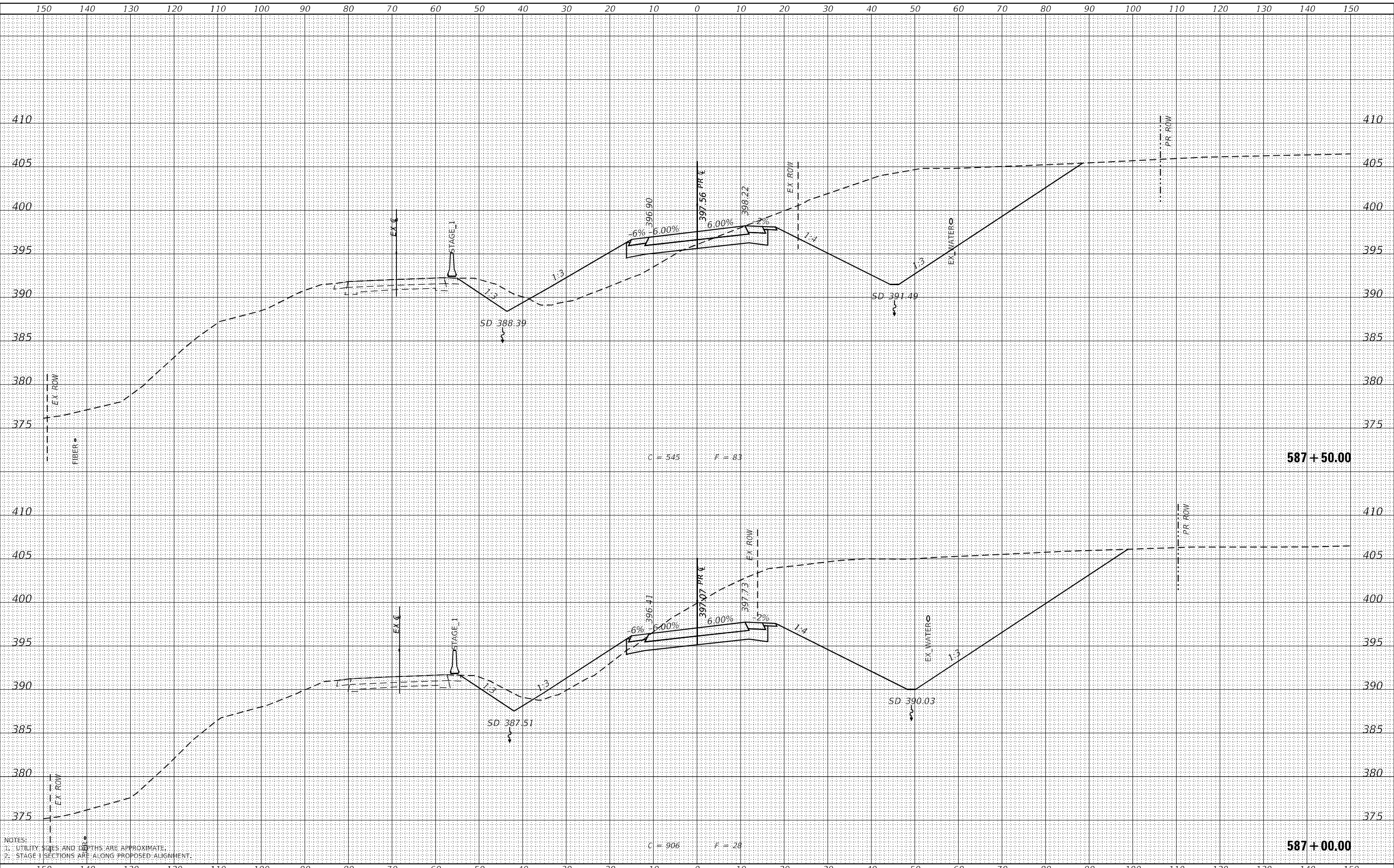
**CROSS SECTIONS - STAGE I
 IL 3 /FAP 312 OVER NINE MILE CREEK**
 SCALE: 1" = 10'
 SHEET 36 OF 55 SHEETS
 STA. 586+00.00 TO STA. 586+50.00

F.A.P. RTE.	SECTION	COUNTY	TOTAL SHEETS	SHEET NO.
312	74BR-2	RANDOLPH	293	209
				CONTRACT NO. 76K25
				ILLINOIS FED. AID PROJECT

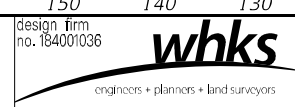
DATE	
BY	
FINAL SURVEY	SURVEYED
NOTE BOOK	PLOTTED
NO.	TEMPLATE
	AREAS CHECKED
	AREAS CHECKED

DATE	
BY	
ORIGINAL SURVEY	SURVEYED
NOTE BOOK	PLOTTED
NO.	TEMPLATE
	AREAS CHECKED
	AREAS CHECKED

MODEL: Definit
 FILE NAME: CSPAVANKS & COLL 3 over Nine Mile Creek - Documents\072021\1_3 Nine Mile Creek\CAD\CAD Sheets\072021-SHT-1-sec-stage1.dgn



NOTES:
 1. UTILITY SIZES AND DEPTHS ARE APPROXIMATE.
 2. STAGE 1 SECTIONS ARE ALONG PROPOSED ALIGNMENT.



USER NAME	= ljones
DESIGNED	- LNJ
DRAWN	- LNJ
CHECKED	- RKA
DATE	- 3/14/2022
REVISIONS	
REVISIONS	
REVISIONS	
REVISIONS	

**STATE OF ILLINOIS
 DEPARTMENT OF TRANSPORTATION**

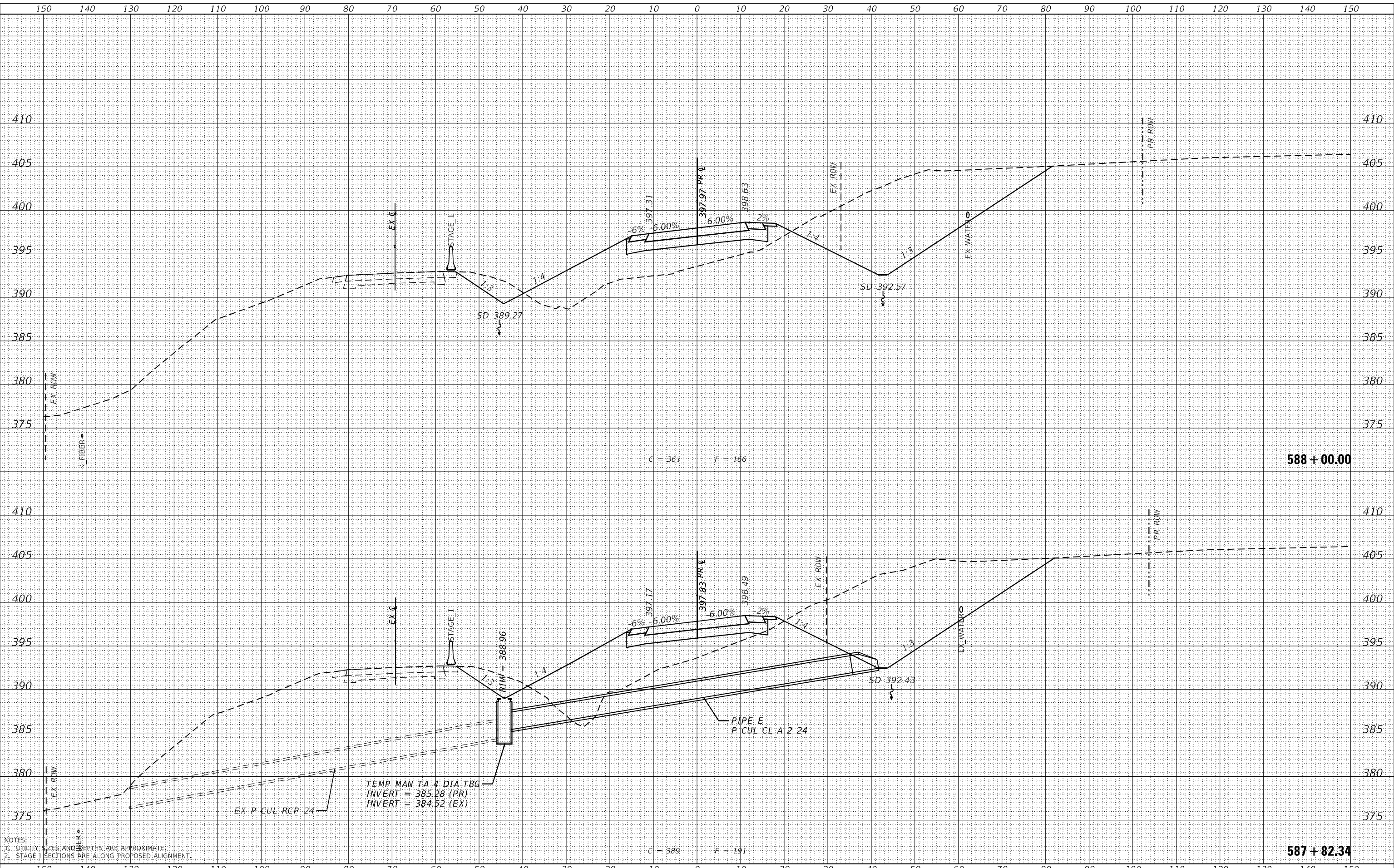
**CROSS SECTIONS - STAGE I
 IL 3 /FAP 312 OVER NINE MILE CREEK**
 SCALE: 1" = 10'
 SHEET 37 OF 55 SHEETS
 STA. 587+00.00 TO STA. 587+50.00

F.A.P. RTE.	SECTION	COUNTY	TOTAL SHEETS	SHEET NO.
312	74BR-2	RANDOLPH	293	210
			CONTRACT NO. 76K25	
ILLINOIS FED. AID PROJECT				

DATE	
BY	
FINAL SURVEY	SURVEYED
NOTE BOOK	PLOTTED
NO.	TEMPLATE
	AREAS CHECKED

DATE	
BY	
ORIGINAL SURVEY	SURVEYED
NOTE BOOK	PLOTTED
NO.	TEMPLATE
	AREAS CHECKED

MODEL: Definit
 FILE NAME: C:\P\WORKS & COLL 3 over Nine Mile Creek - Documents\072021\1_3 Nine Mile Creek\CAD\CAD Sheets\072021-SHT-1-sections-1.dgn



NOTES:
 1. UTILITY SIZES AND DEPTHS ARE APPROXIMATE.
 2. STAGE I SECTIONS ARE ALONG PROPOSED ALIGNMENT.

design firm
 no. 184001036
whks
 engineers • planners • land surveyors

USER NAME =	ljones
DESIGNED -	LNJ
DRAWN -	LNJ
CHECKED -	RKA
DATE -	3/14/2022

REVISED -	
REVISED -	
REVISED -	
REVISED -	

**STATE OF ILLINOIS
 DEPARTMENT OF TRANSPORTATION**

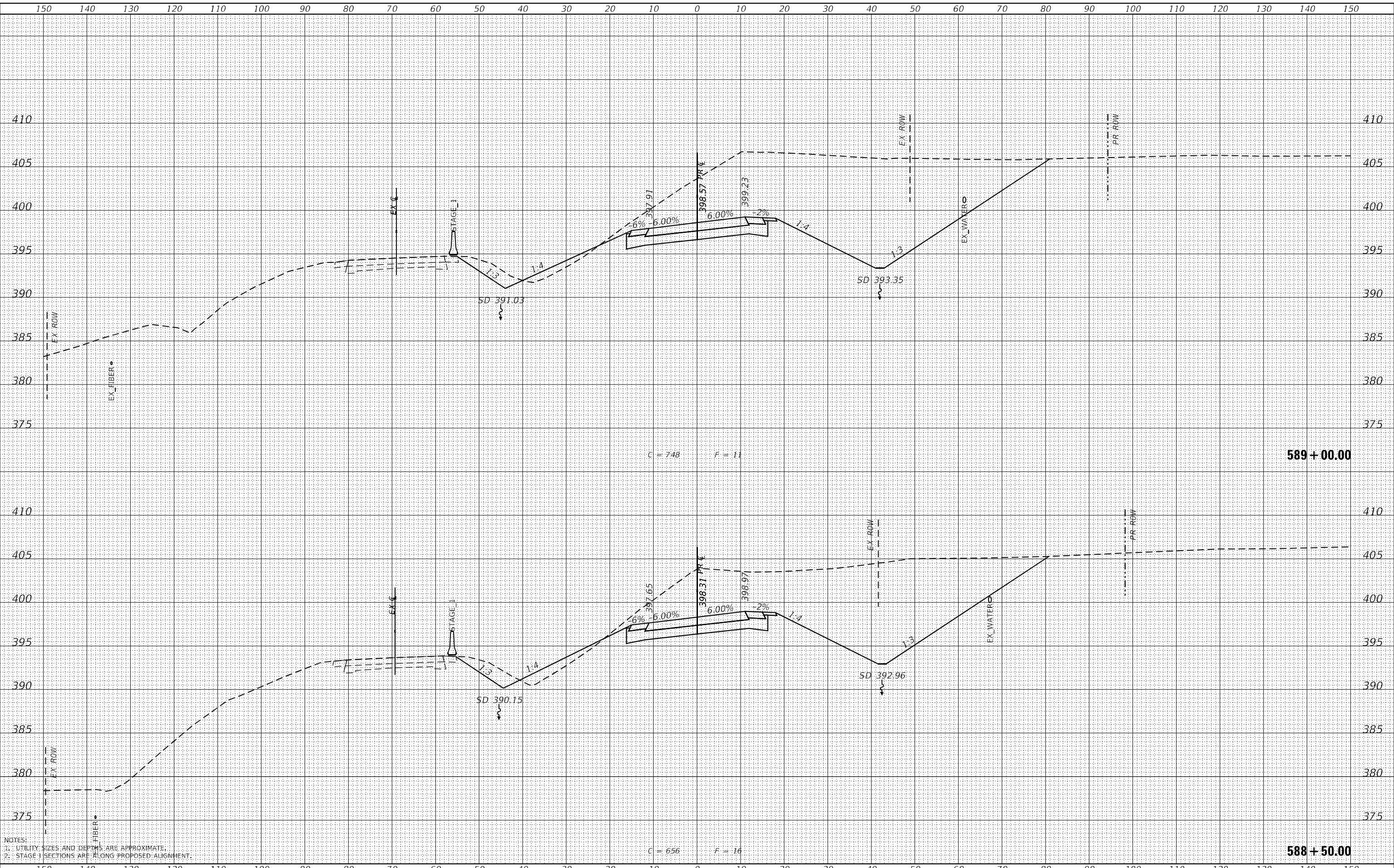
**CROSS SECTIONS - STAGE I
 IL 3 /FAP 312 OVER NINE MILE CREEK**
 SCALE: 1" = 10'
 SHEET 38 OF 55 SHEETS
 STA. 587+82.34 TO STA. 588+00.00

F.A.P. RTE.	SECTION	COUNTY	TOTAL SHEETS	SHEET NO.
312	74BR-2	RANDOLPH	293	211
				CONTRACT NO.76K25
				ILLINOIS FED. AID PROJECT

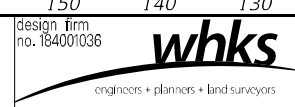
FINAL SURVEY NO.	SURVEYED	DATE
NOTE BOOK	PLOTTED	
AREAS CHECKED	TEMPLATE	
	AREAS CHECKED	

ORIGINAL SURVEY NO.	SURVEYED	DATE
NOTE BOOK	PLOTTED	
AREAS CHECKED	TEMPLATE	
	AREAS CHECKED	

MODEL: Definit
 FILE NAME: C:\P\WORKS & COLL 3 over Nine Mile Creek - Documents\072021\1_3 Nine Mile Creek\CAD\CAD_Sheets\072021-SHT-5-cc-cr-tp-1.dgn



NOTES:
 1. UTILITY SIZES AND DEPTHS ARE APPROXIMATE.
 2. STAGE I SECTIONS ARE ALONG PROPOSED ALIGNMENT.



USER NAME =	ljones
DESIGNED -	LNJ
DRAWN -	LNJ
CHECKED -	RKA
DATE -	3/14/2022

REVISED -	
REVISED -	
REVISED -	
REVISED -	

**STATE OF ILLINOIS
 DEPARTMENT OF TRANSPORTATION**

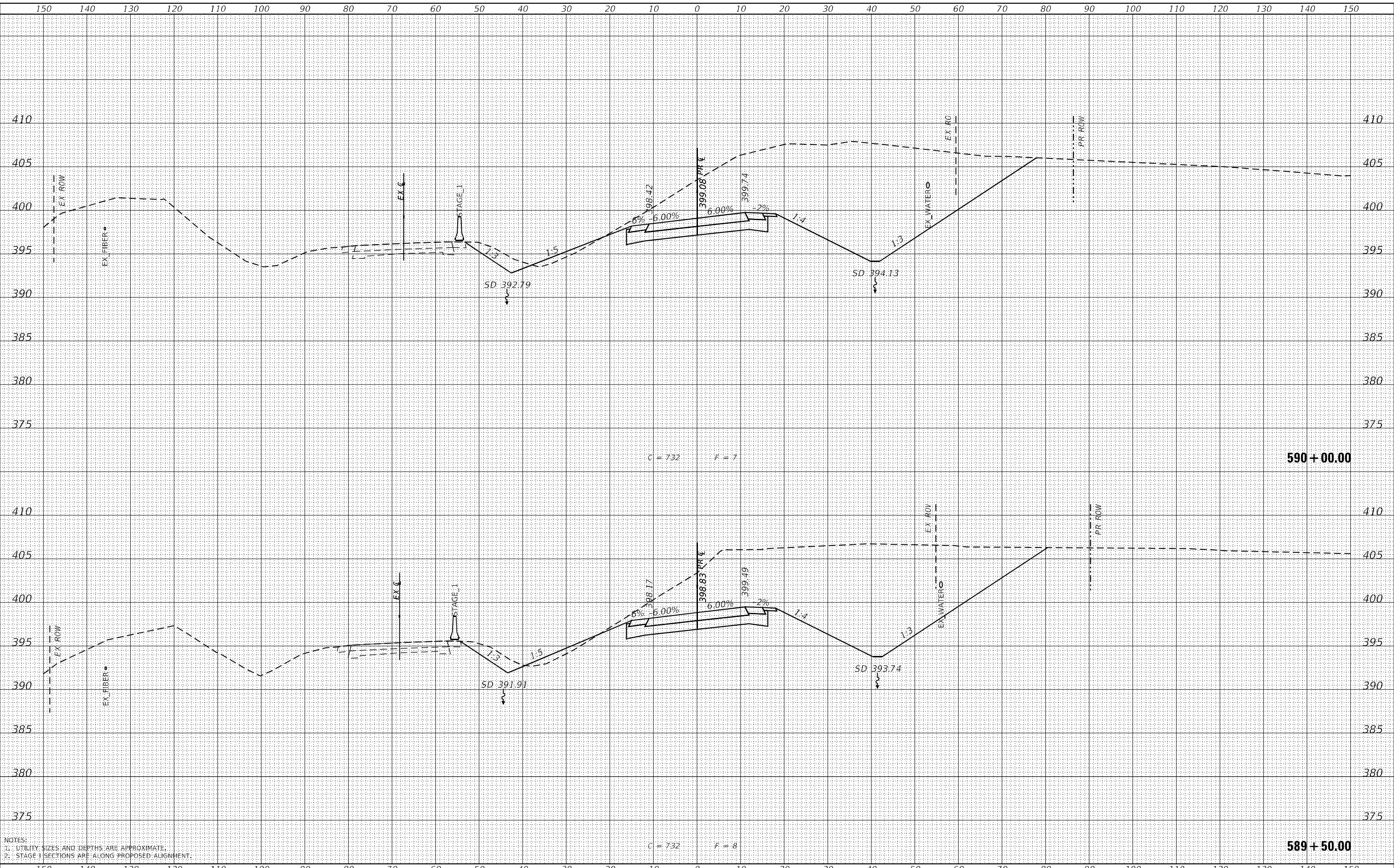
**CROSS SECTIONS - STAGE I
 IL 3 /FAP 312 OVER NINE MILE CREEK**
 SCALE: 1" = 10'
 SHEET 39 OF 55 SHEETS
 STA. 588+50.00 TO STA. 589+00.00

F.A.P. RTE.	SECTION	COUNTY	TOTAL SHEETS	SHEET NO.
312	74BR-2	RANDOLPH	293	212
				CONTRACT NO.76K25
				ILLINOIS FED. AID PROJECT

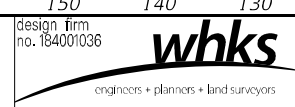
DATE	
BY	
FINAL SURVEY	SURVEYED
NOTE BOOK	PLOTTED
NO.	TEMPLATE
	AREAS CHECKED

DATE	
BY	
ORIGINAL SURVEY	SURVEYED
NOTE BOOK	PLOTTED
NO.	TEMPLATE
	AREAS CHECKED

MODEL: Definit
 FILE NAME: C:\P\WORKS & COLL 3 over Nine Mile Creek - Documents\072021\1_3 Nine Mile Creek\CAD\CAD_Sheets\072021-SHT-5-cc-stage1.dgn



NOTES:
 1. UTILITY SIZES AND DEPTHS ARE APPROXIMATE.
 2. STAGE 1 SECTIONS ARE ALONG PROPOSED ALIGNMENT.



USER NAME	= ljones
DESIGNED	- LNJ
DRAWN	- LNJ
CHECKED	- RKA
DATE	- 3/14/2022
REVISIONS	
REVISIONS	
REVISIONS	
REVISIONS	

**STATE OF ILLINOIS
 DEPARTMENT OF TRANSPORTATION**

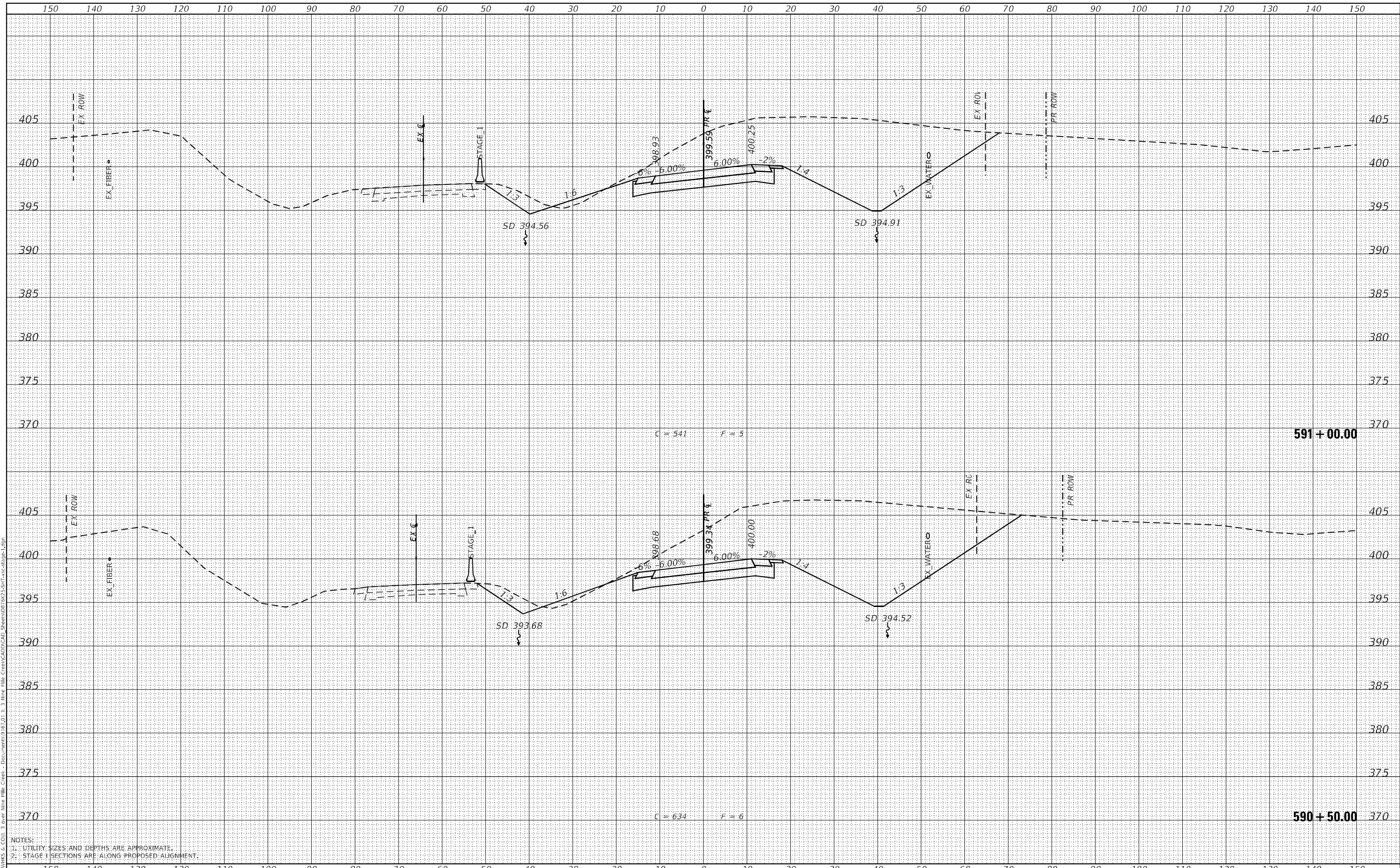
**CROSS SECTIONS - STAGE I
 IL 3 /FAP 312 OVER NINE MILE CREEK**
 SCALE: 1" = 10'
 SHEET 40 OF 55 SHEETS
 STA. 589+50.00 TO STA. 590+00.00

F.A.P. RTE.	SECTION	COUNTY	TOTAL SHEETS	SHEET NO.
312	74BR-2	RANDOLPH	293	213
			CONTRACT NO. 76K25	
ILLINOIS FED. AID PROJECT				

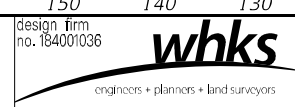
DATE	
BY	
FINAL SURVEY	SURVEYED
NOTE BOOK	PLOTTED
NO.	AREAS CHECKED

DATE	
BY	
ORIGINAL SURVEY	SURVEYED
NOTE BOOK	PLOTTED
NO.	AREAS CHECKED

MODEL: Definit
 FILE NAME: CSP\PAVKS & COLL 3 over Nine Mile Creek - Documents\072011\3 Mile Nine Mile Creek\CAD\CAD Sheets\072011-3M9C\Stage1.dgn



NOTES:
 1. UTILITY SIZES AND DEPTHS ARE APPROXIMATE.
 2. STAGE 1 SECTIONS ARE ALONG PROPOSED ALIGNMENT.



USER NAME	= ljones
DESIGNED	- LNJ
DRAWN	- LNJ
CHECKED	- RKA
DATE	- 3/14/2022
REVISIONS	
REVISIONS	
REVISIONS	
REVISIONS	

DESIGNED	- LNJ
DRAWN	- LNJ
CHECKED	- RKA
DATE	- 3/14/2022
REVISIONS	
REVISIONS	
REVISIONS	
REVISIONS	

STATE OF ILLINOIS
 DEPARTMENT OF TRANSPORTATION

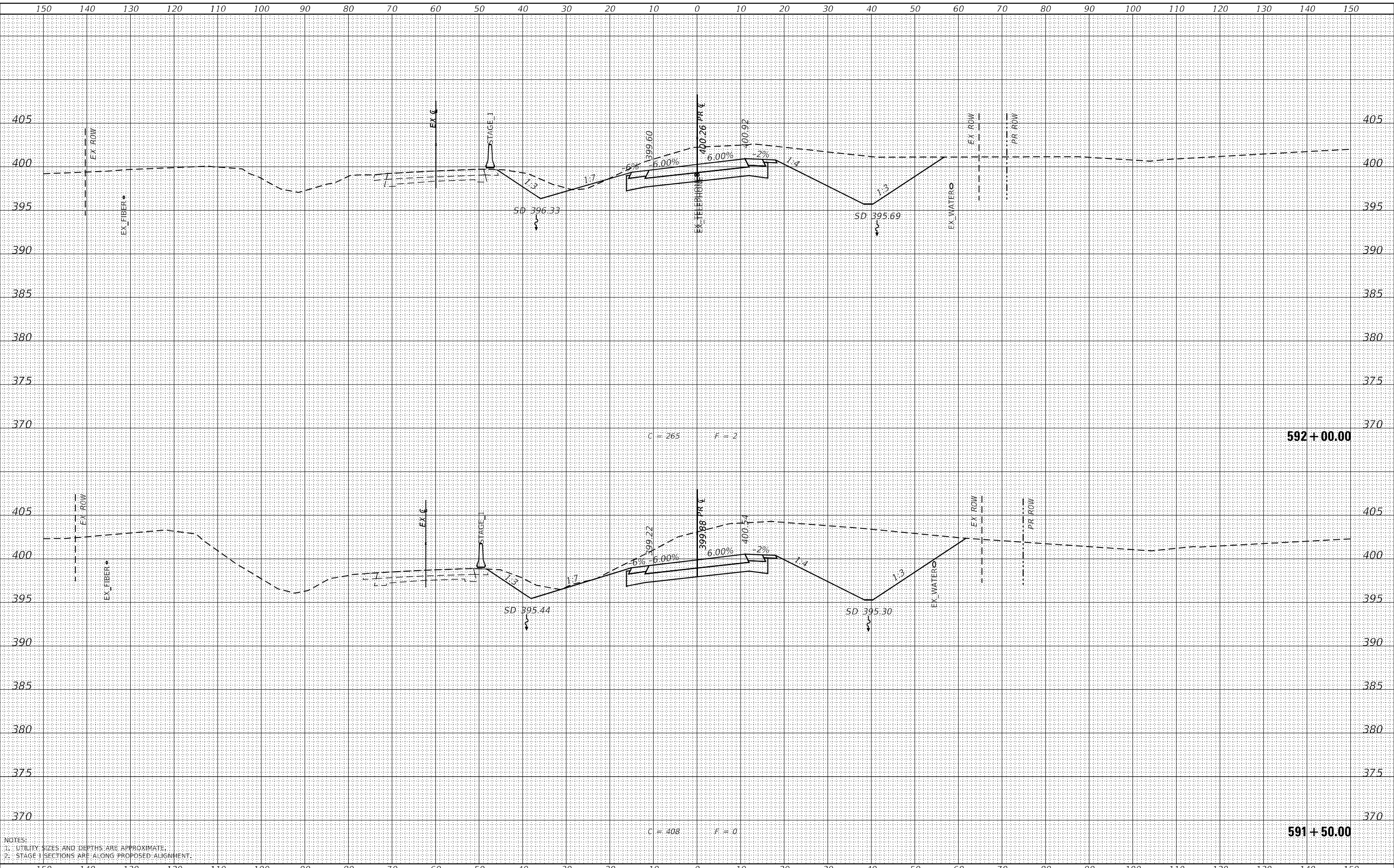
CROSS SECTIONS - STAGE I
 IL 3 /FAP 312 OVER NINE MILE CREEK
 SCALE: 1" = 10'
 SHEET 41 OF 55 SHEETS
 STA. 590+50.00 TO STA. 591+00.00

F.A.P. RTE.	SECTION	COUNTY	TOTAL SHEETS	SHEET NO.
312	74BR-2	RANDOLPH	293	214
			CONTRACT NO. 76K25	
			ILLINOIS FED. AID PROJECT	

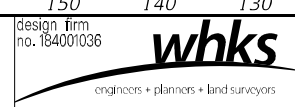
DATE	
BY	
FINAL SURVEY	SURVEYED
NOTE BOOK	PLOTTED
NO.	AREAS CHECKED

DATE	
BY	
ORIGINAL SURVEY	SURVEYED
NOTE BOOK	PLOTTED
NO.	AREAS CHECKED

MODEL: Definit
 FILE NAME: C:\P\WORKS & COLL 3 over Nine Mile Creek - Documents\072021\1_3 Nine Mile Creek\CAD\CAD_Sheets\072021-SHT-5-cc-cr-Stage1.dgn



NOTES:
 1. UTILITY SIZES AND DEPTHS ARE APPROXIMATE.
 2. STAGE 1 SECTIONS ARE ALONG PROPOSED ALIGNMENT.



USER NAME =	jones
DESIGNED -	LNJ
DRAWN -	LNJ
CHECKED -	RKA
DATE -	3/14/2022

REVISED -	
REVISED -	
REVISED -	
REVISED -	

STATE OF ILLINOIS
 DEPARTMENT OF TRANSPORTATION

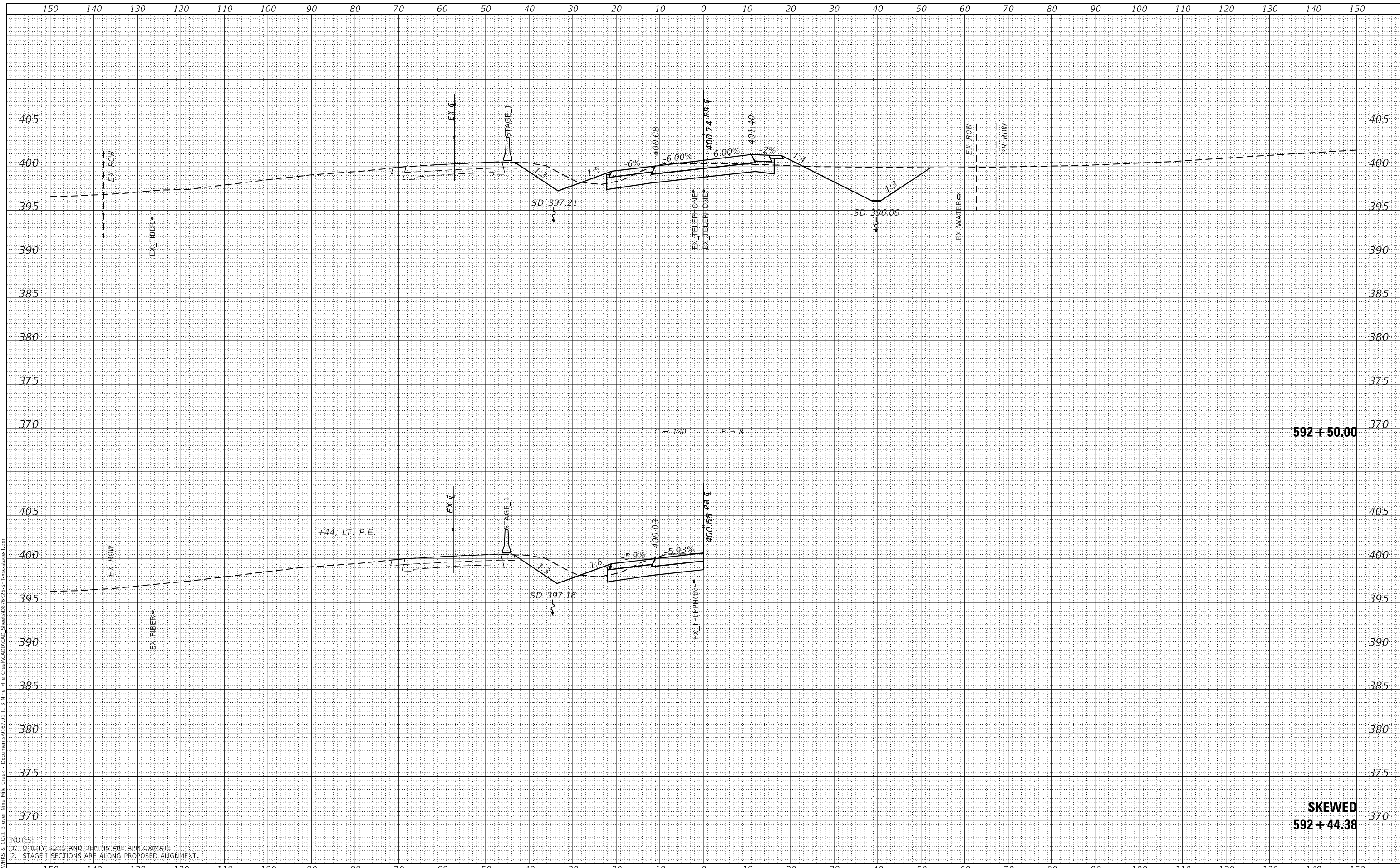
CROSS SECTIONS - STAGE I
 IL 3 /FAP 312 OVER NINE MILE CREEK
 SCALE: 1" = 10'
 SHEET 42 OF 55 SHEETS
 STA. 591+50.00 TO STA. 592+00.00

F.A.P. RTE.	SECTION	COUNTY	TOTAL SHEETS	SHEET NO.
312	74BR-2	RANDOLPH	293	215
				CONTRACT NO.76K25
				ILLINOIS FED. AID PROJECT

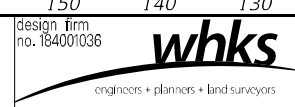
DATE	
BY	
FINAL SURVEY	SURVEYED
NOTE BOOK	PLOTTED
NO.	TEMPLATE
	AREAS CHECKED

DATE	
BY	
ORIGINAL SURVEY	SURVEYED
NOTE BOOK	PLOTTED
NO.	TEMPLATE
	AREAS CHECKED

MODEL: Definit
 FILE NAME: CSP\WORKS & COLL 3 over Nine Mile Creek - Documents\072021 11 3 Nine Mile Creek\CAD\CAD Sheets\072021-SHT-5-cross-stg1a.dgn



NOTES:
 1: UTILITY SIZES AND DEPTHS ARE APPROXIMATE.
 2: STAGE 1 SECTIONS ARE ALONG PROPOSED ALIGNMENT.



USER NAME =	jones
DESIGNED -	LNJ
DRAWN -	LNJ
CHECKED -	RKA
DATE -	3/14/2022
REVISIONS	
REVISED -	
REVISED -	
REVISED -	
REVISED -	

**STATE OF ILLINOIS
DEPARTMENT OF TRANSPORTATION**

**CROSS SECTIONS - STAGE I
IL 3 /FAP 312 OVER NINE MILE CREEK**

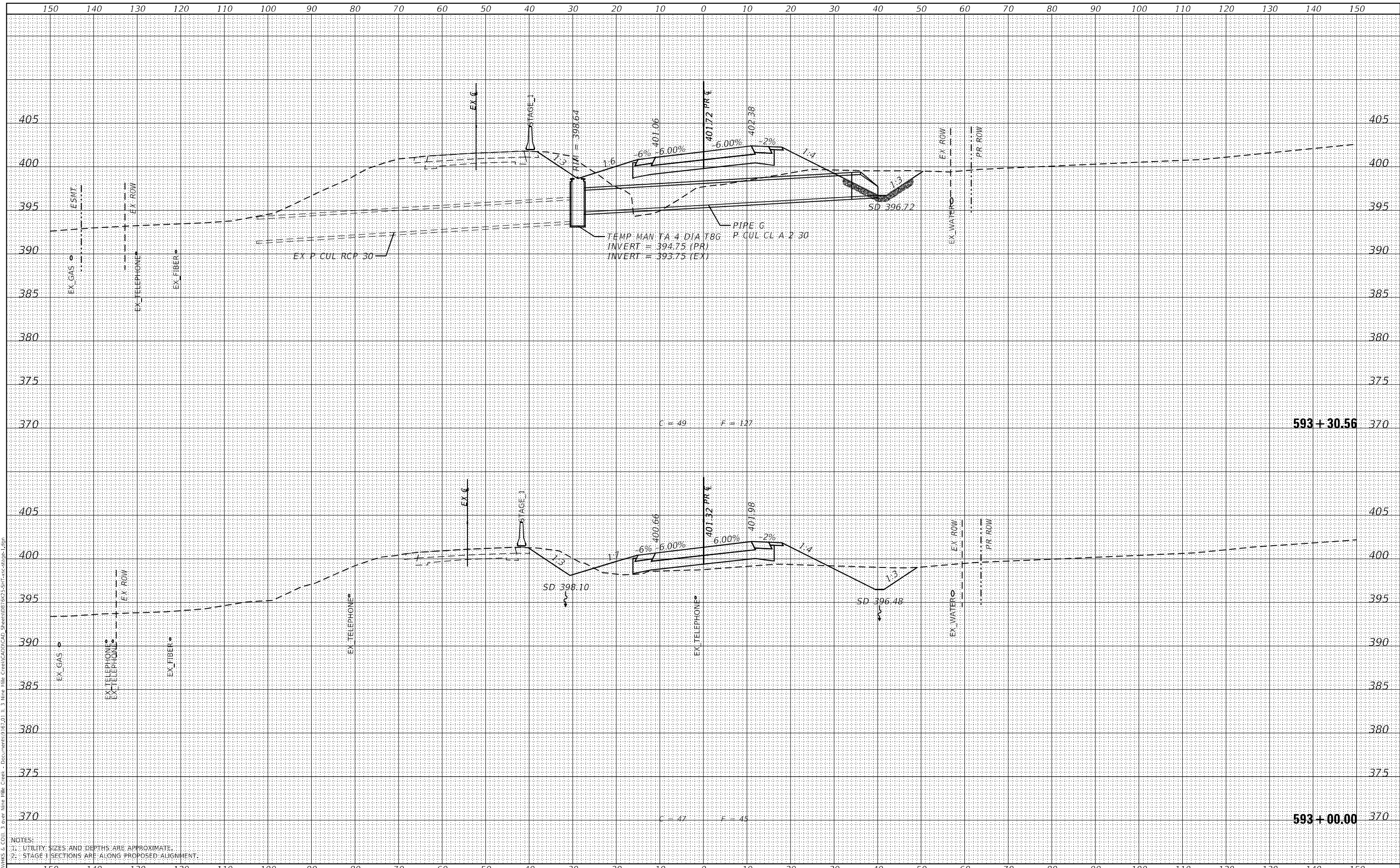
SCALE: 1" = 10'
 SHEET 43 OF 55 SHEETS
 STA. 592+44.38 TO STA. 592+50.00

F.A.P. RTE.	SECTION	COUNTY	TOTAL SHEETS	SHEET NO.
312	74BR-2	RANDOLPH	293	216
			CONTRACT NO. 76K25	
ILLINOIS FED. AID PROJECT				

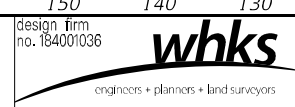
FINAL SURVEY	SURVEYED	DATE
NOTE BOOK	PLOTTED	
NO.	TEMPLATE	
	AREAS CHECKED	

ORIGINAL SURVEY	SURVEYED	DATE
NOTE BOOK	PLOTTED	
NO.	TEMPLATE	
	AREAS CHECKED	

MODEL: Definit
 FILE NAME: C:\P\WORKS & COLL 3 over Nine Mile Creek - Documents\072011\3 Nine Mile Creek\CAD\CAD Sheets\072011-3NineMileCreek\Stage1.dgn



NOTES:
 1. UTILITY SIZES AND DEPTHS ARE APPROXIMATE.
 2. STAGE 1 SECTIONS ARE ALONG PROPOSED ALIGNMENT.



USER NAME = ljones	DESIGNED - LNJ	REvised -
	DRAWN - LNJ	REvised -
PLOT SCALE = 240,0000' / ft.	CHECKED - RKA	REvised -
PLOT DATE = 3/14/2022	DATE - 3/14/2022	REvised -

**STATE OF ILLINOIS
 DEPARTMENT OF TRANSPORTATION**

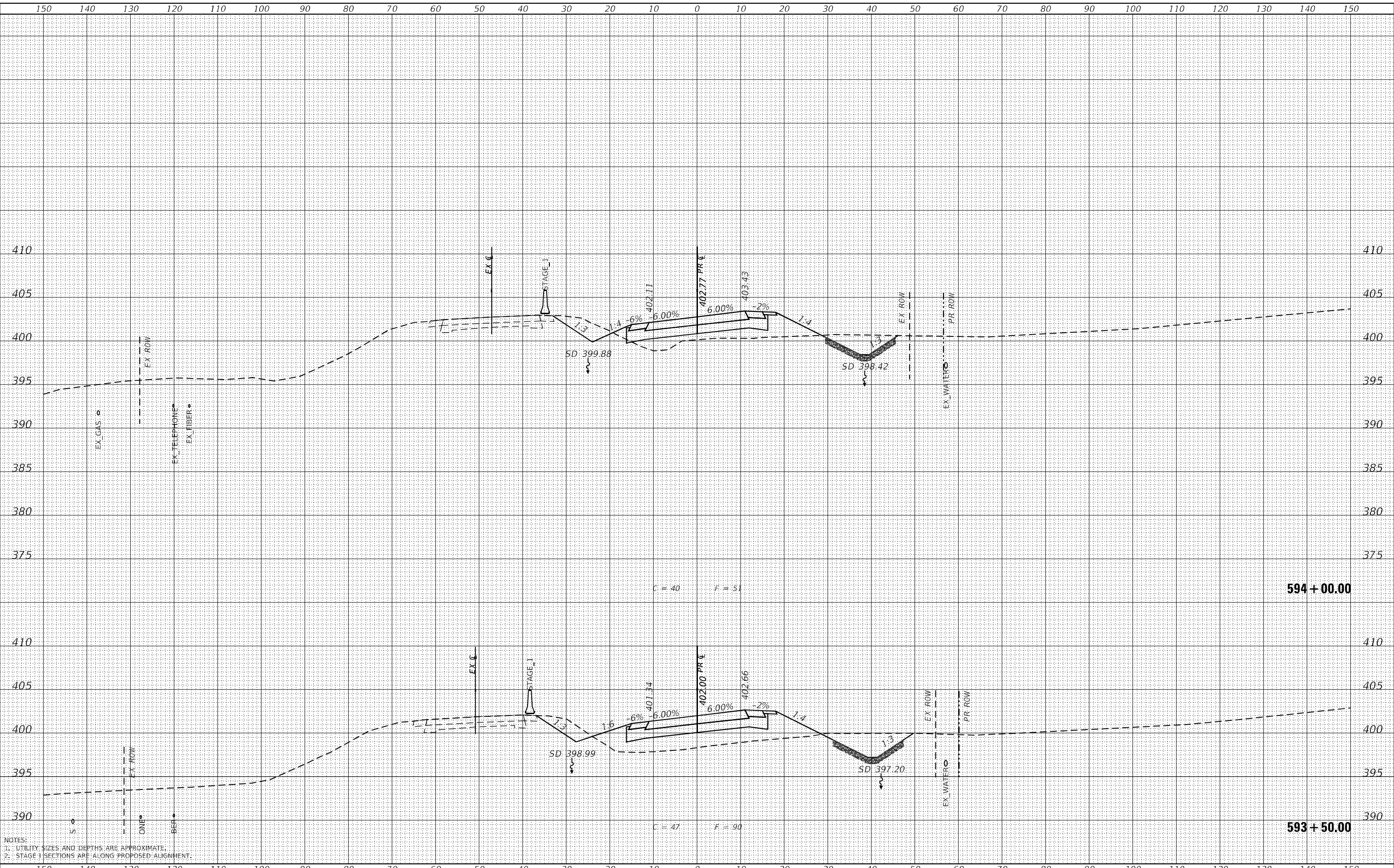
**CROSS SECTIONS - STAGE I
 IL 3 /FAP 312 OVER NINE MILE CREEK**
 SCALE: 1" = 10'
 SHEET 44 OF 55 SHEETS
 STA. 593+00.00 TO STA. 593+30.56

F.A.P. RTE.	SECTION	COUNTY	TOTAL SHEETS	SHEET NO.
312	74BR-2	RANDOLPH	293	217
CONTRACT NO. 76K25				
ILLINOIS FED. AID PROJECT				

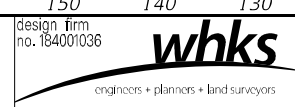
FINAL SURVEY	SURVEYED	DATE
NOTE BOOK	PLOTTED	BY
NO.	TEMPLATE	
	AREAS CHECKED	
	AREAS CHECKED	

ORIGINAL SURVEY	SURVEYED	DATE
NOTE BOOK	PLOTTED	BY
NO.	TEMPLATE	
	AREAS CHECKED	
	AREAS CHECKED	

MODEL: Definit
 FILE NAME: C:\P\WORKS & COLL 3 over Nine Mile Creek - Documents\972011 - 3 Mile Mile Creek\CAD\CAD Sheets\087523-SHT-5-cc-ctg-1.dgn



NOTES:
 1. UTILITY SIZES AND DEPTHS ARE APPROXIMATE.
 2. STAGE 1 SECTIONS ARE ALONG PROPOSED ALIGNMENT.



USER NAME =	jones
DESIGNED -	LNJ
DRAWN -	LNJ
CHECKED -	RKA
DATE -	3/14/2022

REVISED -	
REVISED -	
REVISED -	
REVISED -	

**STATE OF ILLINOIS
 DEPARTMENT OF TRANSPORTATION**

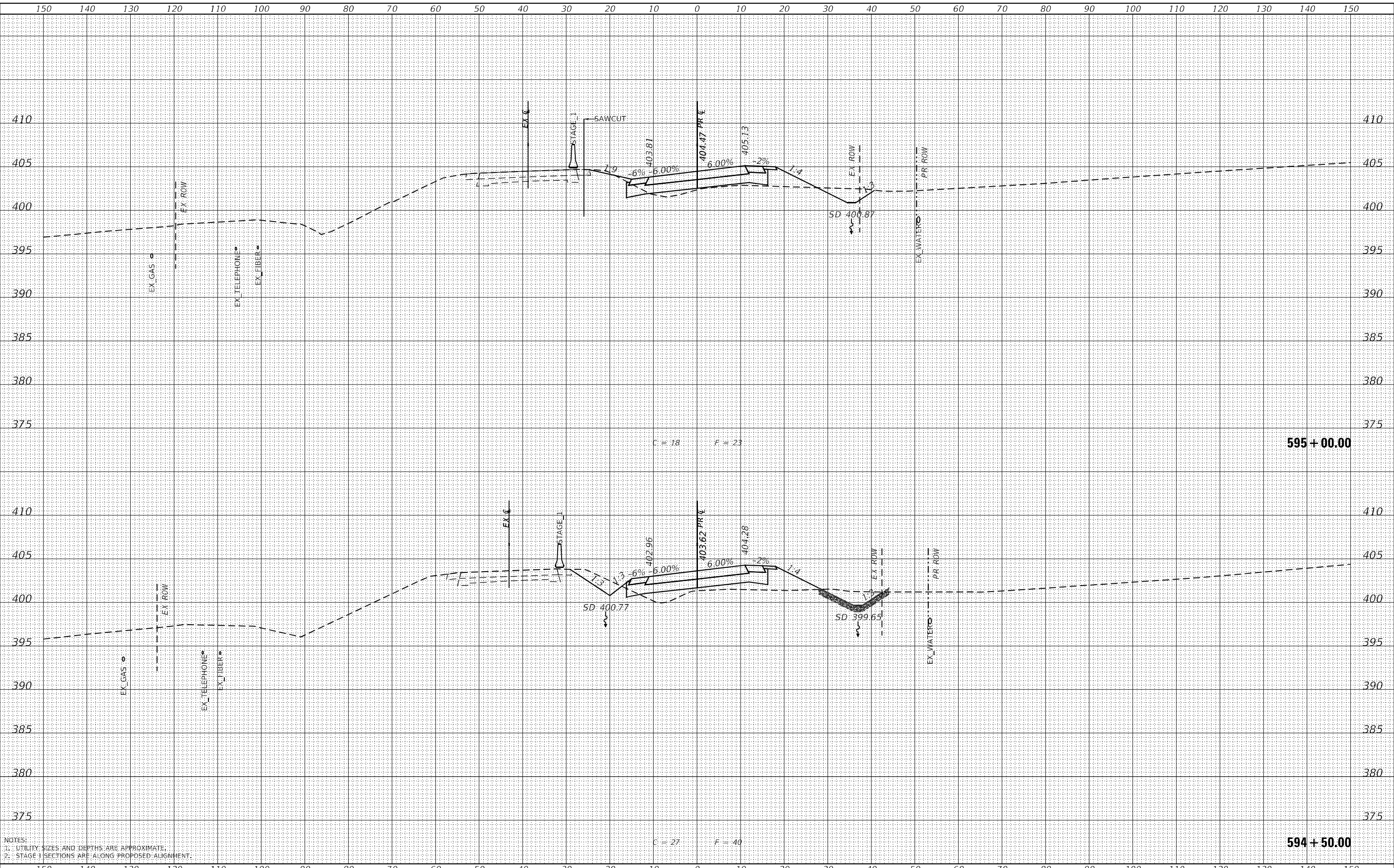
CROSS SECTIONS - STAGE I
IL 3 /FAP 312 OVER NINE MILE CREEK
 SCALE: 1" = 10'
 SHEET 45 OF 55 SHEETS
 STA. 593+50.00 TO STA. 594+00.00

F.A.P. RTE.	SECTION	COUNTY	TOTAL SHEETS	SHEET NO.
312	74BR-2	RANDOLPH	293	218
CONTRACT NO.76K25				
ILLINOIS FED. AID PROJECT				

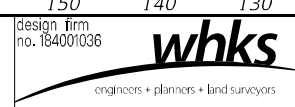
DATE	
BY	
FINAL SURVEY	SURVEYED
NOTE BOOK	PLOTTED
NO.	AREAS CHECKED

DATE	
BY	
ORIGINAL SURVEY	SURVEYED
NOTE BOOK	PLOTTED
NO.	AREAS CHECKED

MODEL: Definit
 FILE NAME: C:\P\WORKS & COLL 3 over Nine Mile Creek - Documents\07\01 1 3 Nine Mile Creek - Documents\07\01 1 3 Nine Mile Creek\DWG\Stage1\Stage1.dwg



NOTES:
 1. UTILITY SIZES AND DEPTHS ARE APPROXIMATE.
 2. STAGE 1 SECTIONS ARE ALONG PROPOSED ALIGNMENT.



USER NAME	= jones
DESIGNED	- LNJ
DRAWN	- LNJ
CHECKED	- RKA
DATE	- 3/14/2022

REVISED	-
REVISED	-
REVISED	-
REVISED	-

STATE OF ILLINOIS
 DEPARTMENT OF TRANSPORTATION

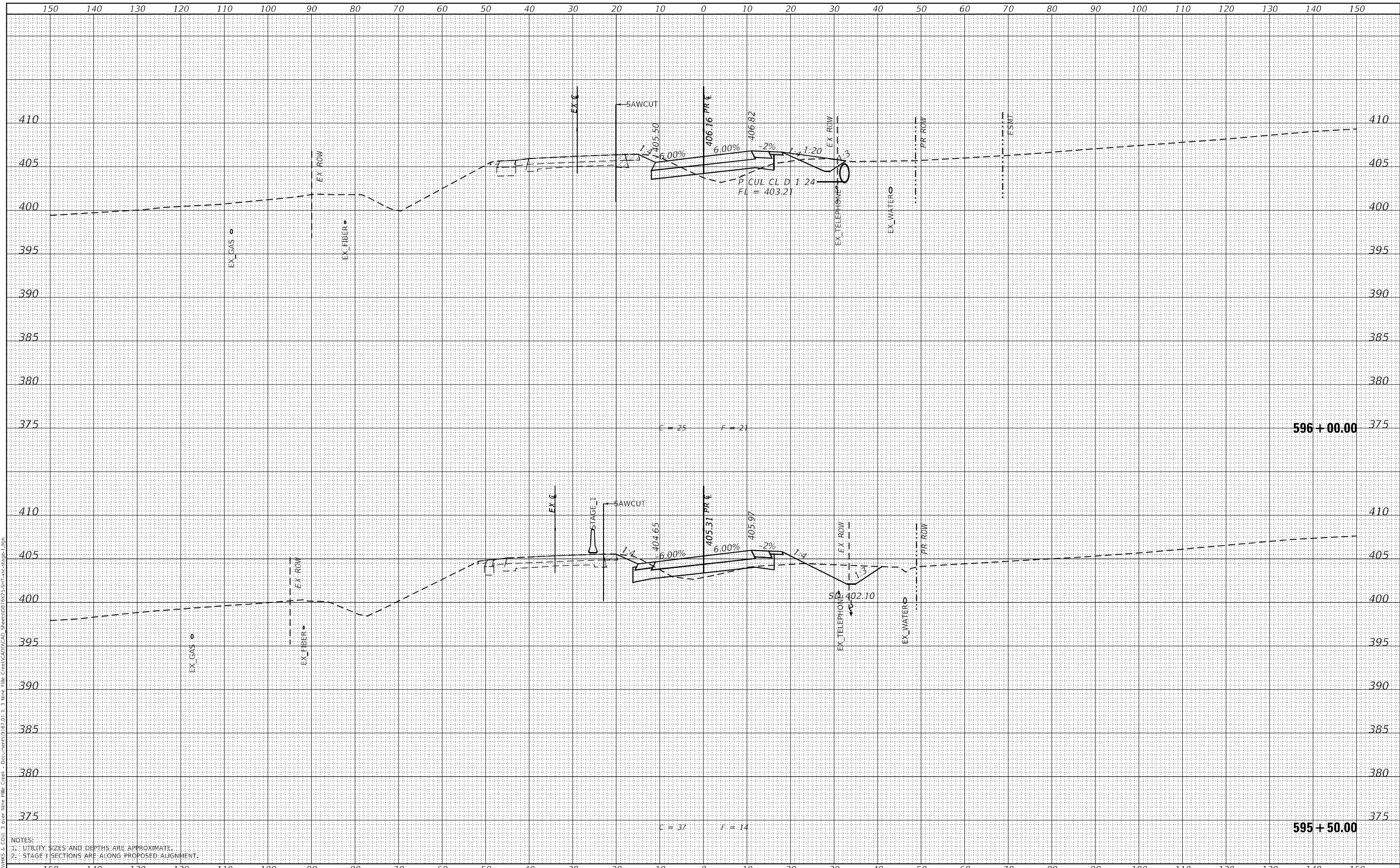
CROSS SECTIONS - STAGE I
 IL 3 /FAP 312 OVER NINE MILE CREEK
 SCALE: 1" = 10'
 SHEET 46 OF 55 SHEETS
 STA. 594+50.00 TO STA. 595+00.00

F.A.P. RTE.	SECTION	COUNTY	TOTAL SHEETS	SHEET NO.
312	74BR-2	RANDOLPH	293	219
				CONTRACT NO.76K25
ILLINOIS FED. AID PROJECT				

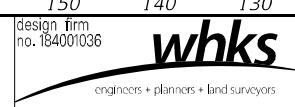
DATE	
BY	
SURVEYED	
PLOTTED	
TEMPLATE	
AREAS CHECKED	
FINAL SURVEY	
NOTE BOOK	
NO.	
AREAS CHECKED	

DATE	
BY	
SURVEYED	
PLOTTED	
TEMPLATE	
AREAS CHECKED	
ORIGINAL SURVEY	
NOTE BOOK	
NO.	
AREAS CHECKED	

MODEL: Definit
 FILE NAME: C:\P\WORKS & COLL 3 over Nine Mile Creek - Documents\07\01 11 3 Mile Mile Creek\CAD\CAD Sheets\07\5235\ST1-5ccstage1.dgn



NOTES:
 1: UTILITY SIZES AND DEPTHS ARE APPROXIMATE.
 2: STAGE 1 SECTIONS ARE ALONG PROPOSED ALIGNMENT.



USER NAME = ljones	DESIGNED - LNJ	REVISD -
	DRAWN - LNJ	REVISD -
PLOT SCALE = 240,0000' / ft.	CHECKED - RKA	REVISD -
PLOT DATE = 3/14/2022	DATE - 3/14/2022	REVISD -

STATE OF ILLINOIS
 DEPARTMENT OF TRANSPORTATION

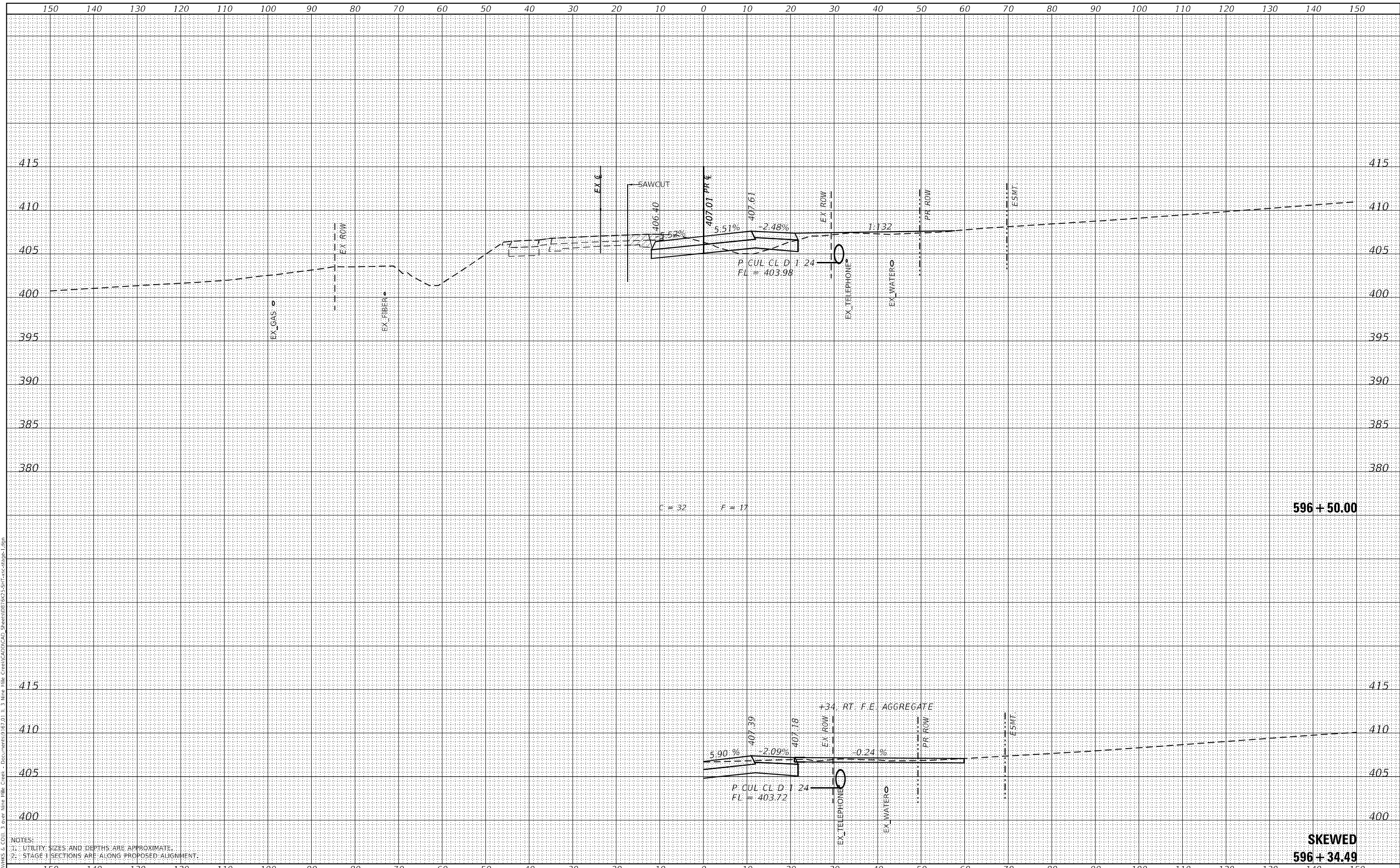
CROSS SECTIONS - STAGE I
 IL 3 /FAP 312 OVER NINE MILE CREEK
 SCALE: 1" = 10'
 SHEET 47 OF 55 SHEETS
 STA. 595+50.00 TO STA. 596+00.00

F.A.P. RTE. 312	SECTION 74BR-2	COUNTY RANDOLPH	TOTAL SHEETS 293	SHEET NO. 220
ILLINOIS FED. AID PROJECT			CONTRACT NO. 76K25	

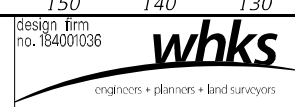
DATE	
BY	
FINAL SURVEY	SURVEYED
NOTE BOOK	PLOTTED
NO.	TEMPLATE
	AREAS CHECKED

DATE	
BY	
ORIGINAL SURVEY	SURVEYED
NOTE BOOK	PLOTTED
NO.	TEMPLATE
	AREAS CHECKED

MODEL: Definit
 FILE NAME: C:\P\WORKS & COLL 3 over Nine Mile Creek - Documents\07\01 11 3 Mile Mile Creek\CAD\CAD Sheets\07\5235\ST1-5ccstage1.dgn



NOTES:
 1. UTILITY SIZES AND DEPTHS ARE APPROXIMATE.
 2. STAGE 1 SECTIONS ARE ALONG PROPOSED ALIGNMENT.



USER NAME =	ljones	DESIGNED -	LNJ	REVISED -	
		DRAWN -	LNJ	REVISED -	
PLOT SCALE =	240,0000' / ft.	CHECKED -	RKA	REVISED -	
PLOT DATE =	3/14/2022	DATE -	3/14/2022	REVISED -	

**STATE OF ILLINOIS
 DEPARTMENT OF TRANSPORTATION**

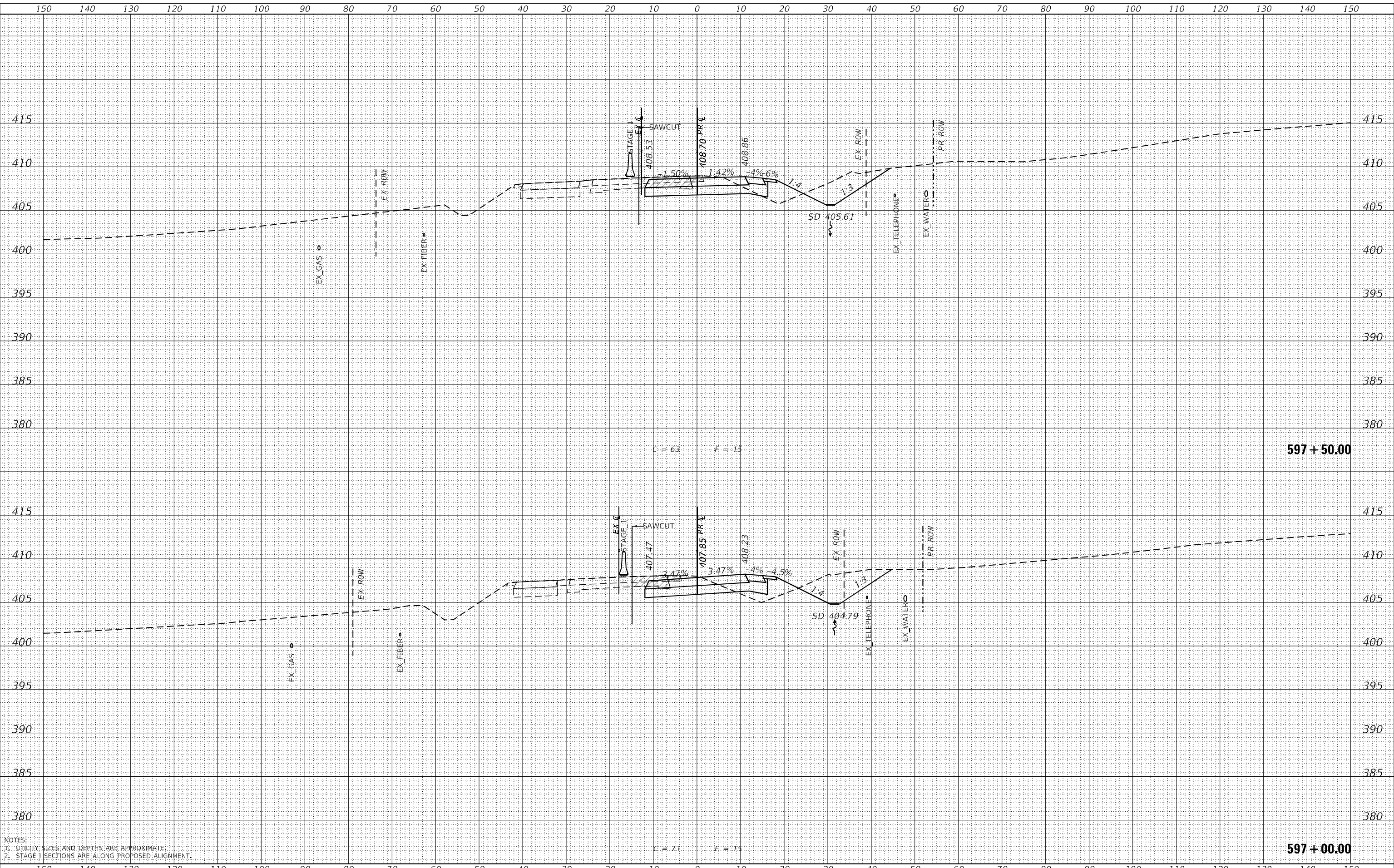
**CROSS SECTIONS - STAGE I
 IL 3 /FAP 312 OVER NINE MILE CREEK**
 SCALE: 1" = 10'
 SHEET 48 OF 55 SHEETS
 STA. 596+34.49 TO STA. 596+50.00

F.A.P. RTE.	SECTION	COUNTY	TOTAL SHEETS	SHEET NO.
312	74BR-2	RANDOLPH	293	221
			CONTRACT NO.76K25	
ILLINOIS FED. AID PROJECT				

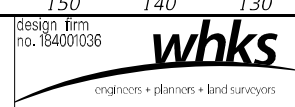
DATE	
BY	
SURVEYED	
PLOTTED	
TEMPLATE	
AREAS CHECKED	
FINAL SURVEY	
NOTE BOOK	
NO.	
AREAS CHECKED	

DATE	
BY	
SURVEYED	
PLOTTED	
TEMPLATE	
AREAS CHECKED	
ORIGINAL SURVEY	
NOTE BOOK	
NO.	
AREAS CHECKED	

MODEL: Definit
 FILE NAME: C:\P\WORKS & COLL 3 over Nine Mile Creek - Documents\07\01 1 3 Mile Mile Creek - Documents\07\01 1 3 Mile Mile Creek - Stage1 - Section 1.dgn



NOTES:
 1. UTILITY SIZES AND DEPTHS ARE APPROXIMATE.
 2. STAGE 1 SECTIONS ARE ALONG PROPOSED ALIGNMENT.



USER NAME =	ljones
DESIGNED -	LNJ
DRAWN -	LNJ
CHECKED -	RKA
DATE -	3/14/2022
REVISIONS	
REVISED -	
REVISED -	
REVISED -	
REVISED -	

STATE OF ILLINOIS
 DEPARTMENT OF TRANSPORTATION

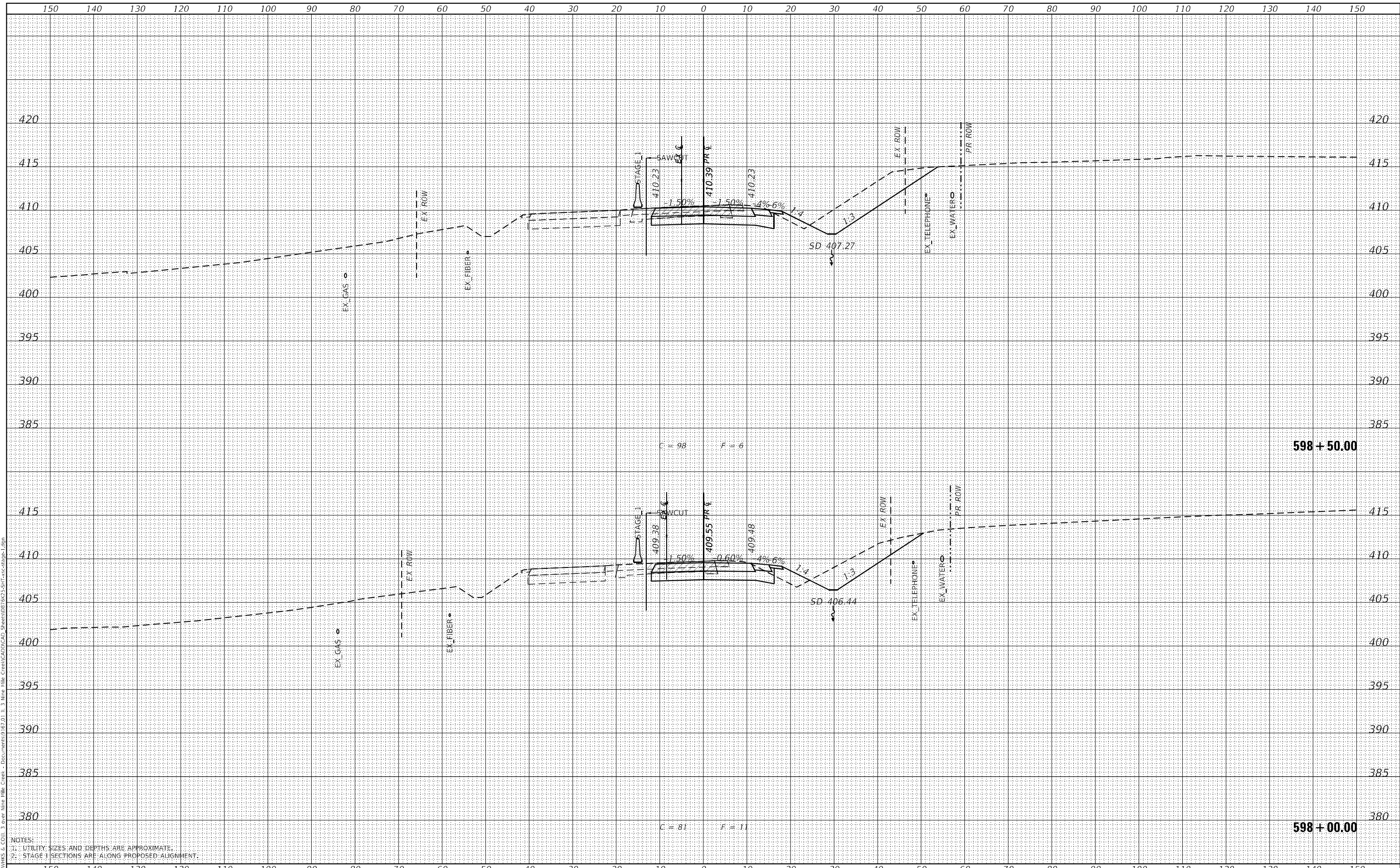
CROSS SECTIONS - STAGE I
 IL 3 /FAP 312 OVER NINE MILE CREEK
 SCALE: 1" = 10'
 SHEET 49 OF 55 SHEETS
 STA. 597+00.00 TO STA. 597+50.00

F.A.P. RTE.	SECTION	COUNTY	TOTAL SHEETS	SHEET NO.
312	74BR-2	RANDOLPH	293	222
CONTRACT NO. 76K25				
ILLINOIS FED. AID PROJECT				

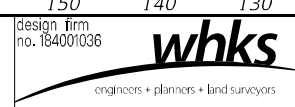
DATE	
BY	
FINAL SURVEY	SURVEYED
NOTE BOOK	PLOTTED
NO.	TEMPLATE
	AREAS CHECKED

DATE	
BY	
ORIGINAL SURVEY	SURVEYED
NOTE BOOK	PLOTTED
NO.	TEMPLATE
	AREAS CHECKED

MODEL: Definit
 FILE NAME: C:\P\WORKS & COLL 3 over Nine Mile Creek - Documents\07\01 1 3 Mile Mile Creek\DWG\Sheet\07523-SHT1-5cc-stage1.dgn



NOTES:
 1. UTILITY SIZES AND DEPTHS ARE APPROXIMATE.
 2. STAGE 1 SECTIONS ARE ALONG PROPOSED ALIGNMENT.



USER NAME =	ljones
DESIGNED -	LNJ
DRAWN -	LNJ
CHECKED -	RKA
DATE -	3/14/2022

REVISED -	
REVISED -	
REVISED -	
REVISED -	

**STATE OF ILLINOIS
 DEPARTMENT OF TRANSPORTATION**

**CROSS SECTIONS - STAGE I
 IL 3 /FAP 312 OVER NINE MILE CREEK**

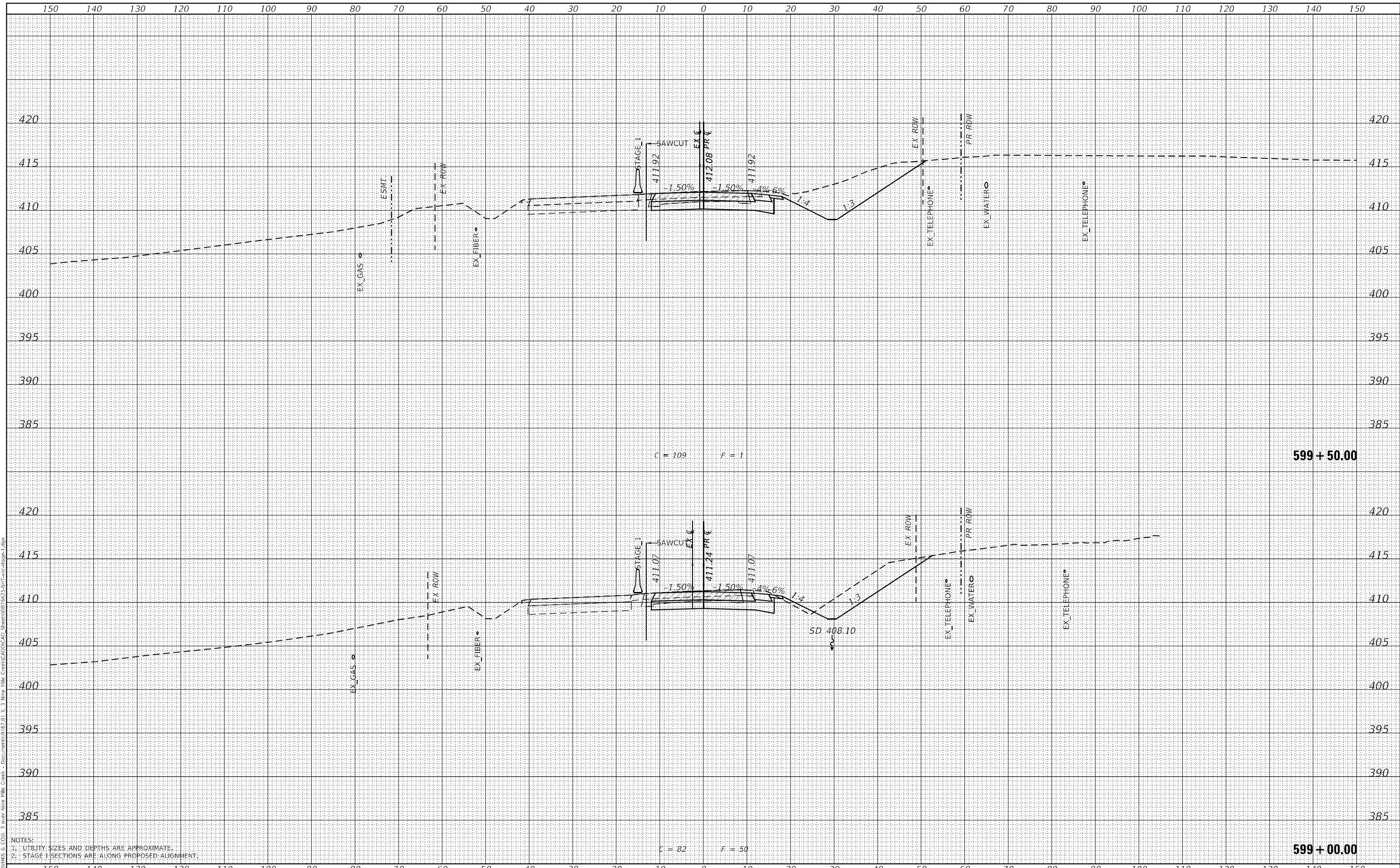
SCALE: 1" = 10'
 SHEET 50 OF 55 SHEETS
 STA. 598+00.00 TO STA. 598+50.00

F.A.P. RTE.	SECTION	COUNTY	TOTAL SHEETS	SHEET NO.
312	74BR-2	RANDOLPH	293	223
			CONTRACT NO.76K25	
ILLINOIS FED. AID PROJECT				

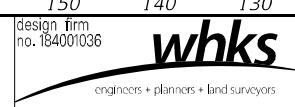
DATE	
BY	
SURVEYED	
PLOTTED	
TEMPLATE	
AREAS CHECKED	
FINAL SURVEY	
NOTE BOOK	
NO.	
AREAS CHECKED	

DATE	
BY	
SURVEYED	
PLOTTED	
TEMPLATE	
AREAS CHECKED	
ORIGINAL SURVEY	
NOTE BOOK	
NO.	
AREAS CHECKED	

MODEL: Definit
 FILE NAME: C:\P\WORKS & COLL 3 over Nine Mile Creek - Documents\07\01 11 3 Mile Nlle Creek\CAD\CAD Sheets\087523-SPT-1-sec-stage1.dgn



NOTES:
 1. UTILITY SIZES AND DEPTHS ARE APPROXIMATE.
 2. STAGE 1 SECTIONS ARE ALONG PROPOSED ALIGNMENT.



USER NAME	= tjones
DESIGNED	- LNJ
DRAWN	- LNJ
CHECKED	- RKA
DATE	- 3/14/2022
REVISIONS	
REVISIONS	
REVISIONS	
REVISIONS	

**STATE OF ILLINOIS
 DEPARTMENT OF TRANSPORTATION**

**CROSS SECTIONS - STAGE I
 IL 3 /FAP 312 OVER NINE MILE CREEK**

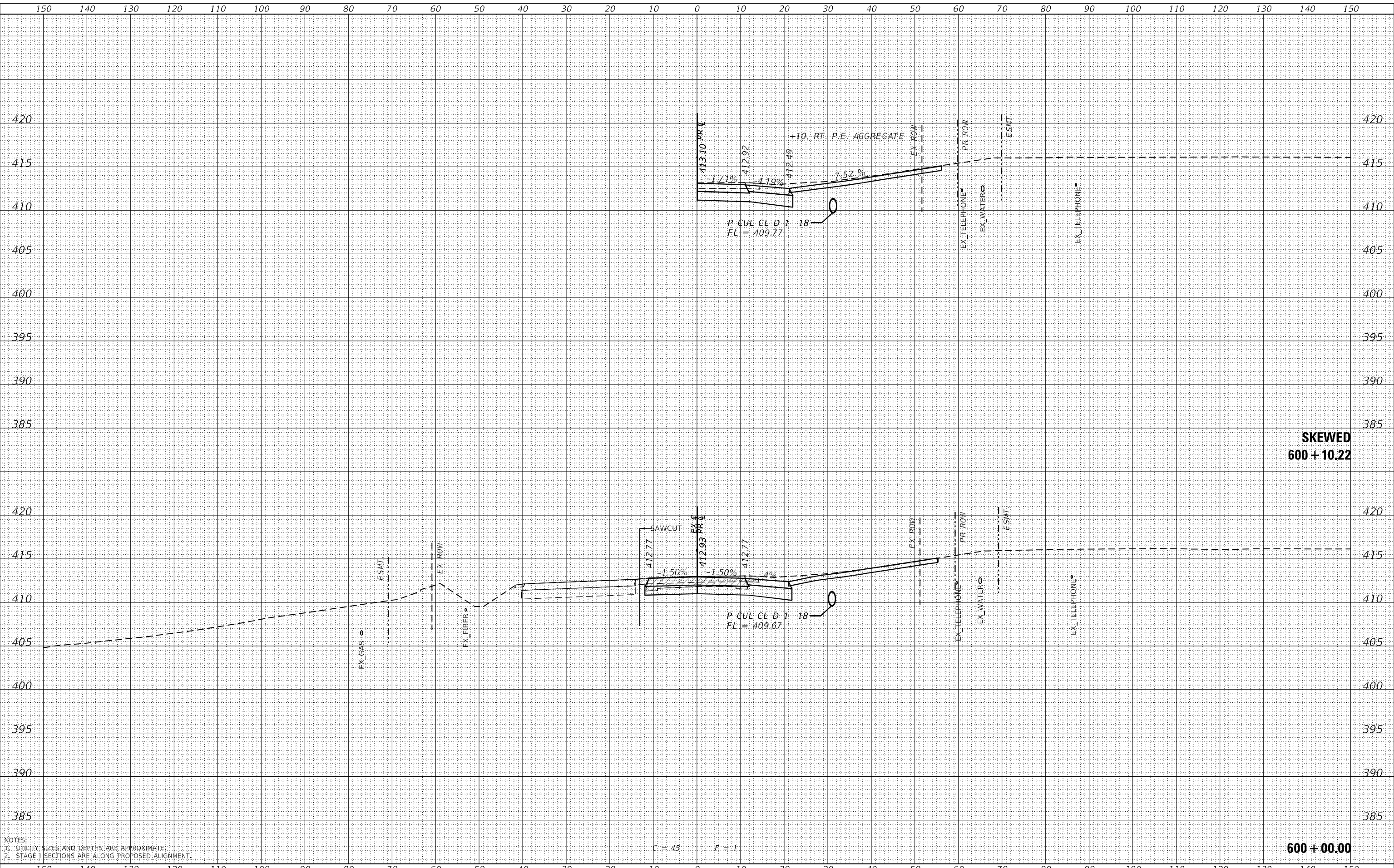
SCALE: 1" = 10'
 SHEET 51 OF 55 SHEETS
 STA. 599+00.00 TO STA. 599+50.00

F.A.P. RTE.	SECTION	COUNTY	TOTAL SHEETS	SHEET NO.
312	74BR-2	RANDOLPH	293	224
				CONTRACT NO.76K25
				ILLINOIS FED. AID PROJECT

DATE	
BY	
FINAL SURVEY	SURVEYED
NOTE BOOK	PLOTTED
NO.	TEMPLATE
	AREAS CHECKED

DATE	
BY	
ORIGINAL SURVEY	SURVEYED
NOTE BOOK	PLOTTED
NO.	TEMPLATE
	AREAS CHECKED

MODEL: Definit
 FILE NAME: C:\P\WORKS & COLL 3 over Nine Mile Creek - Documents\07\01 1 3 Mile Mile Creek\CAD\CAD Sheets\07\52-5311-5cc-stage1.dgn



NOTES:
 1. UTILITY SIZES AND DEPTHS ARE APPROXIMATE.
 2. STAGE I SECTIONS ARE ALONG PROPOSED ALIGNMENT.

design firm
 no. 184001036
whks
 engineers • planners • land surveyors

USER NAME =	ljones
DESIGNED -	LNJ
DRAWN -	LNJ
CHECKED -	RKA
DATE -	3/14/2022

REVISED -	
REVISED -	
REVISED -	
REVISED -	

**STATE OF ILLINOIS
 DEPARTMENT OF TRANSPORTATION**

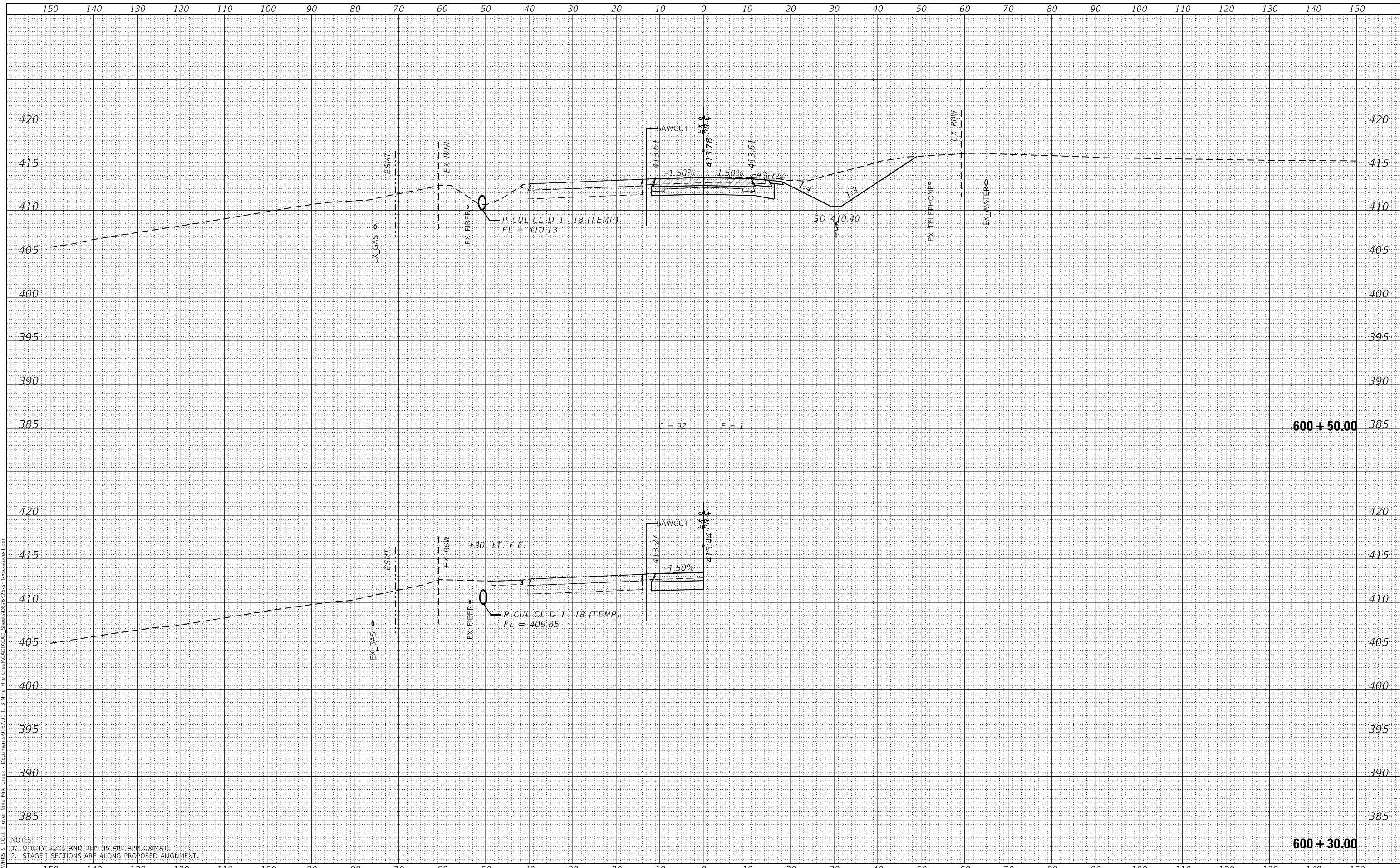
CROSS SECTIONS - STAGE I
IL 3 /FAP 312 OVER NINE MILE CREEK
 SCALE: 1" = 10'
 SHEET 52 OF 55 SHEETS
 STA. 600+00.00 TO STA. 600+10.22

F.A.P. RTE.	SECTION	COUNTY	TOTAL SHEETS	SHEET NO.
312	74BR-2	RANDOLPH	293	225
				CONTRACT NO.76K25
				ILLINOIS FED. AID PROJECT

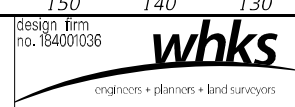
DATE	
BY	
SURVEYED	
PLOTTED	
TEMPLATE	
AREAS	
CHECKED	
FINAL SURVEY	
NOTE BOOK	
NO.	
AREAS CHECKED	

DATE	
BY	
SURVEYED	
PLOTTED	
TEMPLATE	
AREAS	
CHECKED	
ORIGINAL SURVEY	
NOTE BOOK	
NO.	
AREAS CHECKED	

MODEL: Definit
 FILE NAME: C:\P\WORKS & COLL 3 over Nine Mile Creek - Documents\07\01 1 3 Mile Nlle Creek\CAD\CAD Sheets\07\02\3-SHT-1-sec-stage1.dgn



NOTES:
 1. UTILITY SIZES AND DEPTHS ARE APPROXIMATE.
 2. STAGE 1 SECTIONS ARE ALONG PROPOSED ALIGNMENT.



USER NAME	= ljones
DESIGNED	- LNJ
DRAWN	- LNJ
CHECKED	- RKA
DATE	- 3/14/2022
REVISIONS	
REVISED	-
REVISED	-
REVISED	-
REVISED	-

STATE OF ILLINOIS
 DEPARTMENT OF TRANSPORTATION

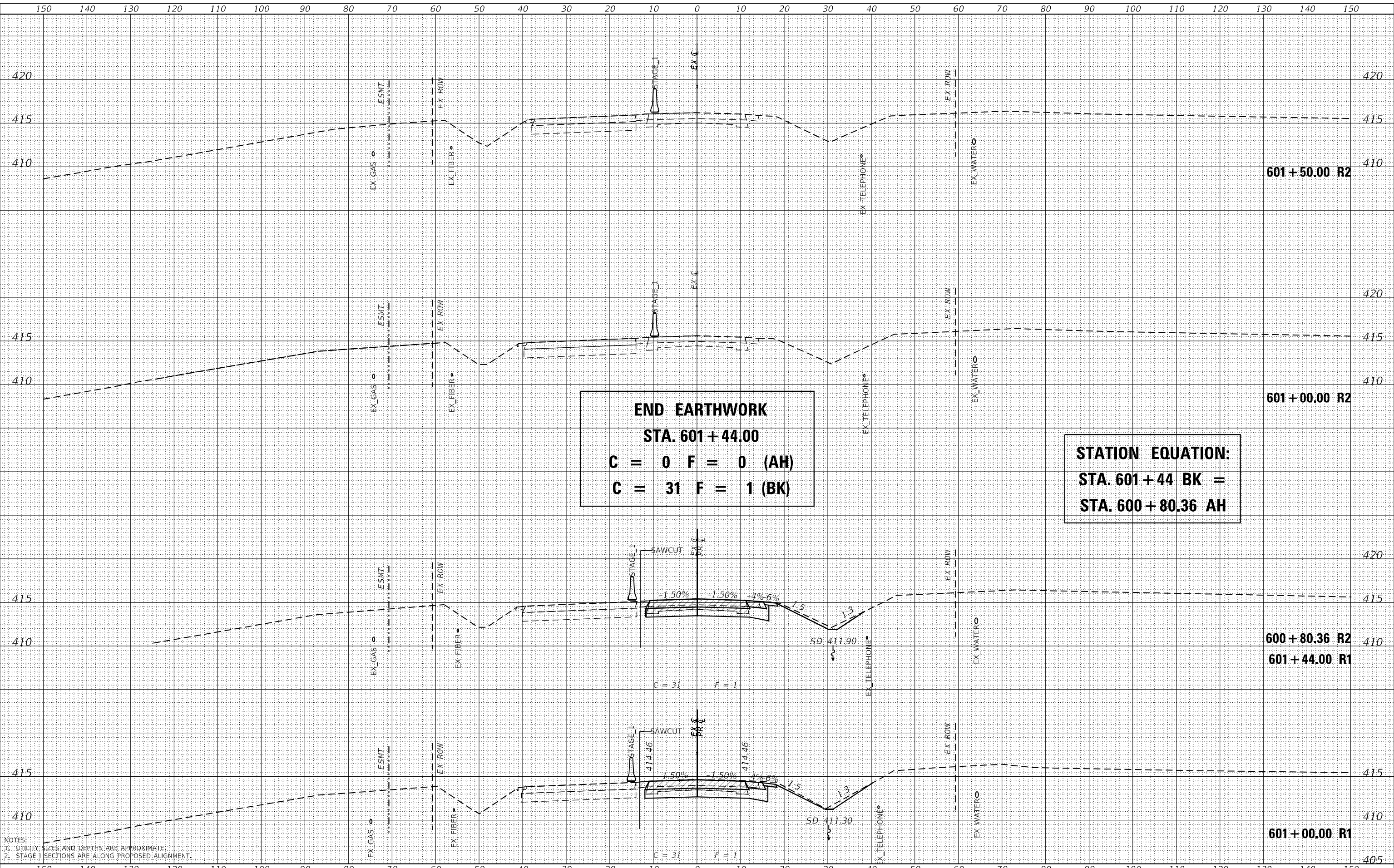
CROSS SECTIONS - STAGE I
 IL 3 /FAP 312 OVER NINE MILE CREEK
 SCALE: 1" = 10'
 SHEET 53 OF 55 SHEETS
 STA. 600+30.00 TO STA. 600+50.00

F.A.P. RTE.	SECTION	COUNTY	TOTAL SHEETS	SHEET NO.
312	74BR-2	RANDOLPH	293	226
				CONTRACT NO.76K25
				ILLINOIS FED. AID PROJECT

DATE	
BY	
FINAL SURVEY	SURVEYED
NOTE BOOK	PLOTTED
NO.	TEMPLATE
	AREAS CHECKED

DATE	
BY	
ORIGINAL SURVEY	SURVEYED
NOTE BOOK	PLOTTED
NO.	TEMPLATE
	AREAS CHECKED

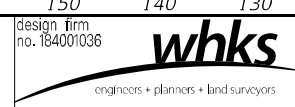
MODEL: Definit
 FILE NAME: C:\P\WORKS & COLL 3 over Nine Mile Creek - Documents\072021\11_3 Nine Mile Creek\CAD\CAD Sheets\072021\11_3\ST1-5cc-stage1.dgn



END EARTHWORK
STA. 601+44.00
C = 0 F = 0 (AH)
C = 31 F = 1 (BK)

STATION EQUATION:
STA. 601+44 BK =
STA. 600+80.36 AH

NOTES:
 1. UTILITY SIZES AND DEPTHS ARE APPROXIMATE.
 2. STAGE 1 SECTIONS ARE ALONG PROPOSED ALIGNMENT.



USER NAME	= ljones
DESIGNED	- LNJ
DRAWN	- LNJ
CHECKED	- RKA
DATE	- 3/14/2022
REVISIONS	
REVISED	-
REVISED	-
REVISED	-
REVISED	-

STATE OF ILLINOIS
DEPARTMENT OF TRANSPORTATION

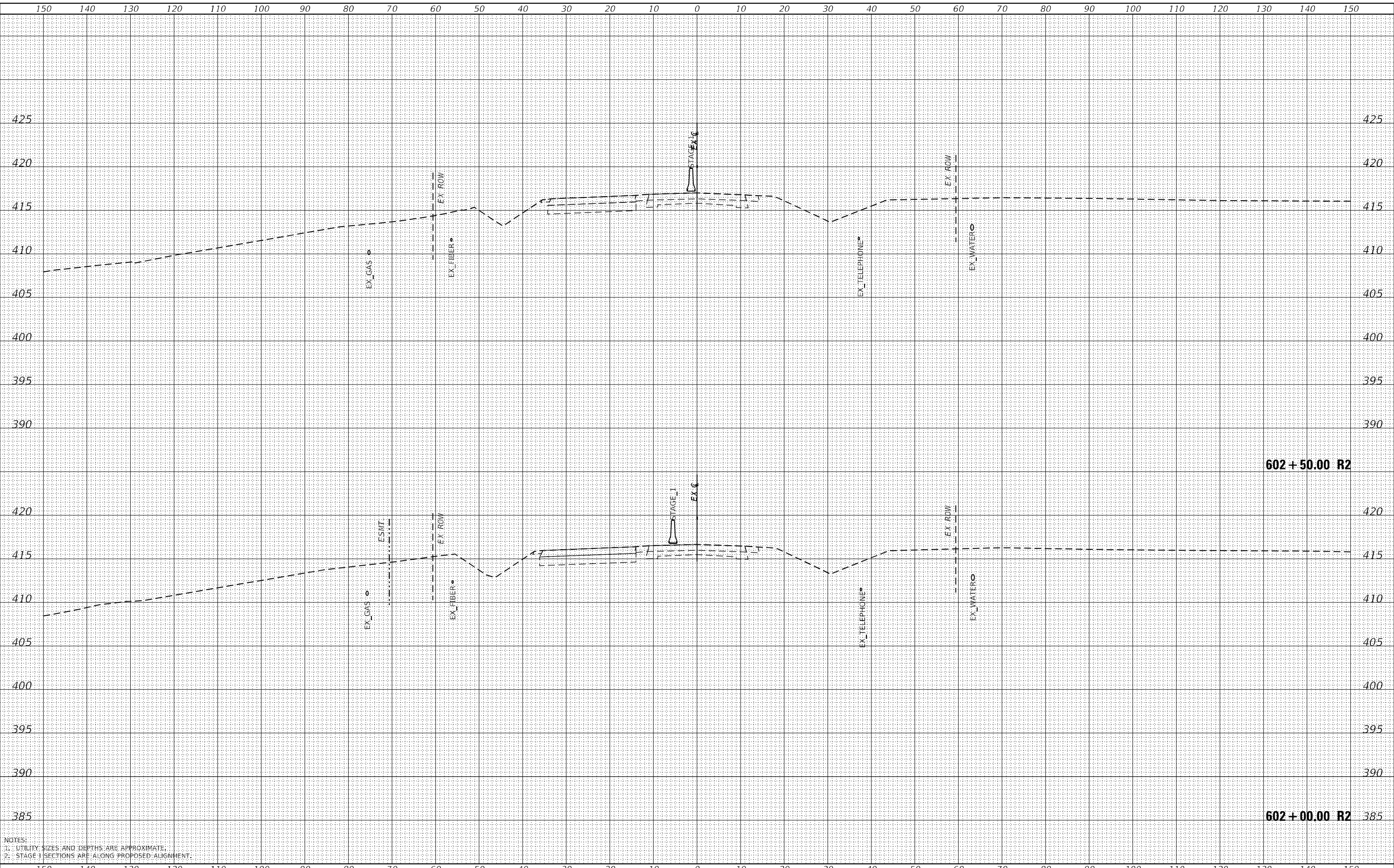
CROSS SECTIONS - STAGE I			
IL 3 /FAP 312 OVER NINE MILE CREEK			
SCALE: 1" = 10'	SHEET 54	OF 55 SHEETS	STA. 601+00.00 TO STA. 601+50.00

F.A.P. RTE.	SECTION	COUNTY	TOTAL SHEETS	SHEET NO.
312	74BR-2	RANDOLPH	293	227
				CONTRACT NO. 76K25
				ILLINOIS FED. AID PROJECT

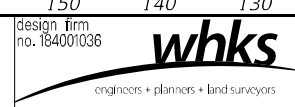
FINAL SURVEY NO.	SURVEYED	DATE
NOTE BOOK	PLOTTED	
	TEMPLATE	
	AREAS CHECKED	

ORIGINAL SURVEY NO.	SURVEYED	DATE
NOTE BOOK	PLOTTED	
	TEMPLATE	
	AREAS CHECKED	

MODEL: Definit
 FILE NAME: C:\P\WORKS & COLL 3 over Nine Mile Creek - Documents\072011 - 3 Mile Mile Creek\CAD\CAD Sheets\072011-3Mile-sec-stage1.dgn



NOTES:
 1. UTILITY SIZES AND DEPTHS ARE APPROXIMATE.
 2. STAGE 1 SECTIONS ARE ALONG PROPOSED ALIGNMENT.



USER NAME =	jones
DESIGNED -	LNJ
DRAWN -	LNJ
CHECKED -	RKA
DATE -	3/14/2022
PLOT SCALE =	240,0000' / ft.
PLOT DATE =	3/14/2022

REVISED -	
REVISED -	
REVISED -	
REVISED -	

STATE OF ILLINOIS
 DEPARTMENT OF TRANSPORTATION

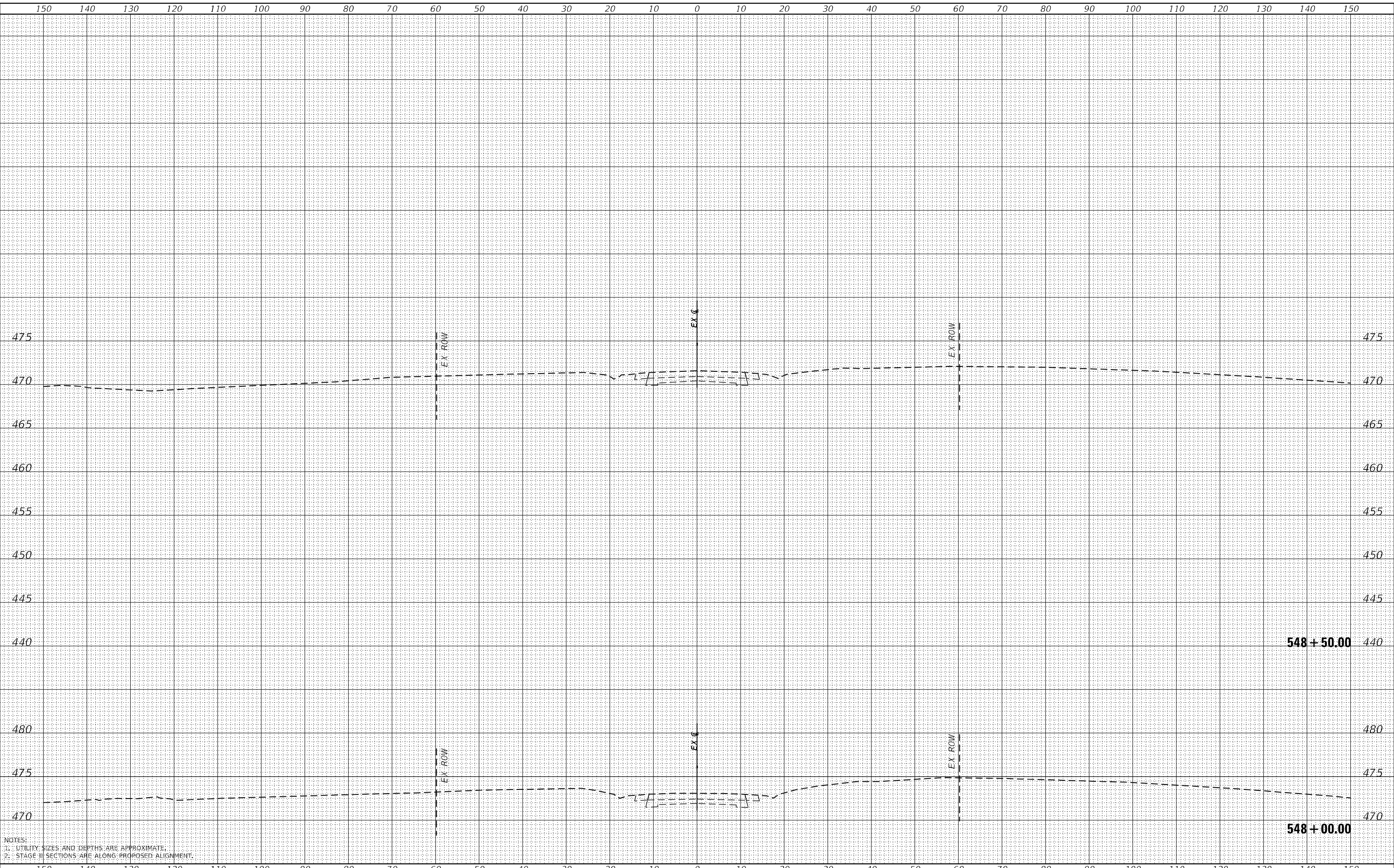
CROSS SECTIONS - STAGE I
 IL 3 /FAP 312 OVER NINE MILE CREEK
 SCALE: 1" = 10'
 SHEET 55 OF 55 SHEETS
 STA. 602+00.00 TO STA. 602+50.00

F.A.P. RTE.	SECTION	COUNTY	TOTAL SHEETS	SHEET NO.
312	74BR-2	RANDOLPH	293	228
CONTRACT NO.76K25				
ILLINOIS FED. AID PROJECT				

FINAL SURVEY NO.	SURVEYED	DATE
NOTE BOOK	PLOTTED	
AREAS CHECKED	TEMPLATE	
	AREAS CHECKED	

ORIGINAL SURVEY NO.	SURVEYED	DATE
NOTE BOOK	PLOTTED	
AREAS CHECKED	TEMPLATE	
	AREAS CHECKED	

MODEL: Definit
 FILE NAME: C:\P\WORKS & COLL 3 over Nine Mile Creek - Documents\072021 11 3 Nine Mile Creek\CAD\CAD Sheets\0875235-SP11-sec-sta-2.dgn



NOTES:
 1. UTILITY SIZES AND DEPTHS ARE APPROXIMATE.
 2. STAGE II SECTIONS ARE ALONG PROPOSED ALIGNMENT.

design firm
 no. 184001036
whks
 engineers • planners • land surveyors

USER NAME =	ljones
DESIGNED -	LNJ
DRAWN -	LNJ
CHECKED -	RKA
DATE -	3/14/2022
REVISIONS	
REVISED -	
REVISED -	
REVISED -	

**STATE OF ILLINOIS
 DEPARTMENT OF TRANSPORTATION**

**CROSS SECTIONS - STAGE II
 IL 3 /FAP 312 OVER NINE MILE CREEK**

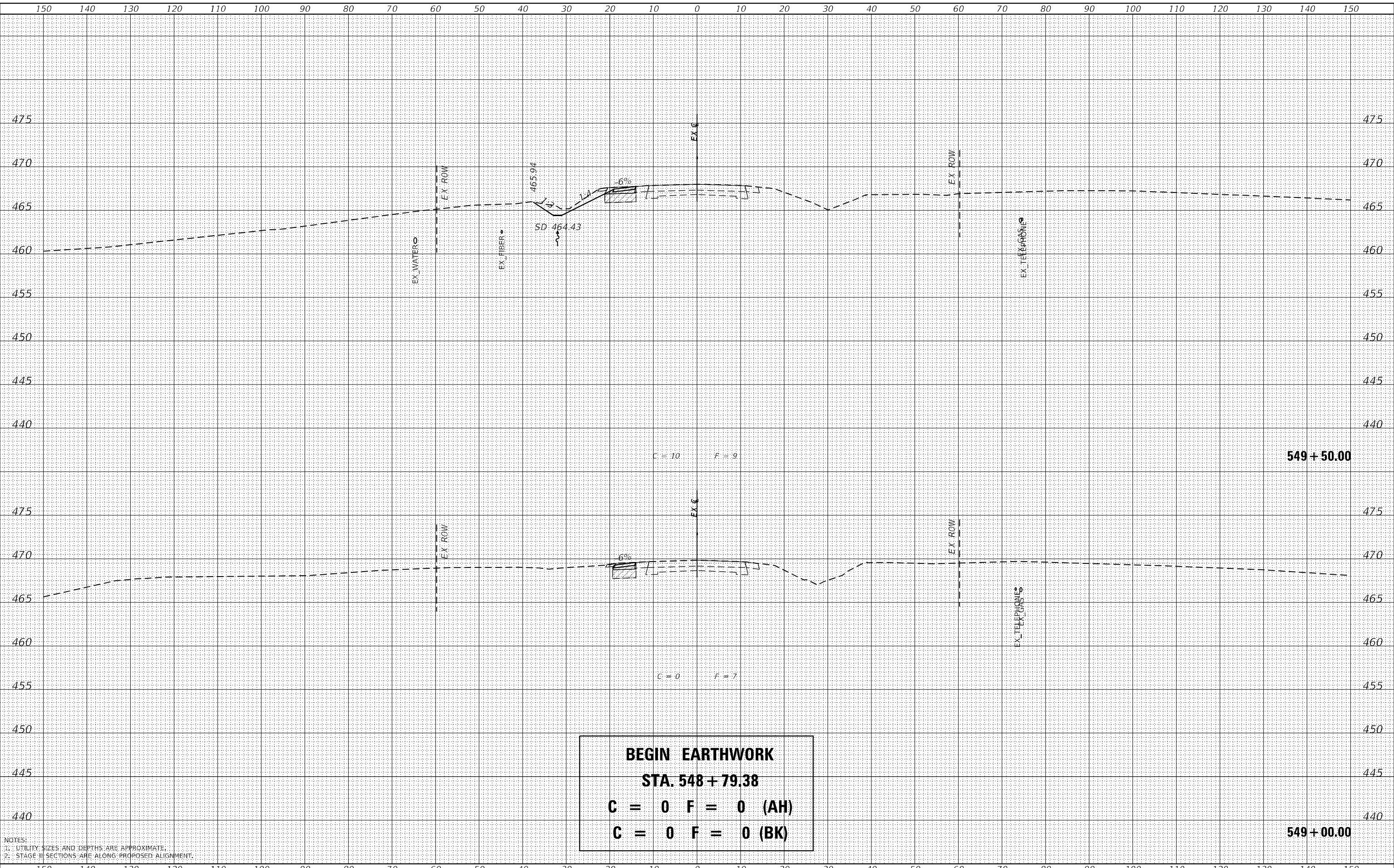
SCALE: 1" = 10' SHEET 1 OF 65 SHEETS STA. 548+00.00 TO STA. 548+50.00

F.A.P. RTE.	SECTION	COUNTY	TOTAL SHEETS	SHEET NO.
312	74BR-2	RANDOLPH	293	229
				CONTRACT NO.76K25
				ILLINOIS FED. AID PROJECT

DATE	
BY	
SURVEYED	
PLOTTED	
TEMPLATE	
AREAS CHECKED	
FINAL SURVEY	
NOTE BOOK	
NO.	
AREAS CHECKED	

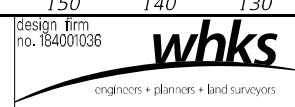
DATE	
BY	
SURVEYED	
PLOTTED	
TEMPLATE	
AREAS CHECKED	
ORIGINAL SURVEY	
NOTE BOOK	
NO.	
AREAS CHECKED	

MODEL: Definit
 FILE NAME: C:\P\WORKS & COLL 3 over Nine Mile Creek - Documents\07\01 1 3 Mile Mile Creek\CAD\CAD Sheets\07\02\5-SHT-1-sections2.dgn



BEGIN EARTHWORK
STA. 548 + 79.38
C = 0 F = 0 (AH)
C = 0 F = 0 (BK)

NOTES:
 1. UTILITY SIZES AND DEPTHS ARE APPROXIMATE.
 2. STAGE II SECTIONS ARE ALONG PROPOSED ALIGNMENT.



USER NAME =	ljones
DESIGNED -	LNJ
DRAWN -	LNJ
CHECKED -	RKA
DATE -	3/14/2022
REVISIONS	
REVISIONS	
REVISIONS	
REVISIONS	

STATE OF ILLINOIS
DEPARTMENT OF TRANSPORTATION

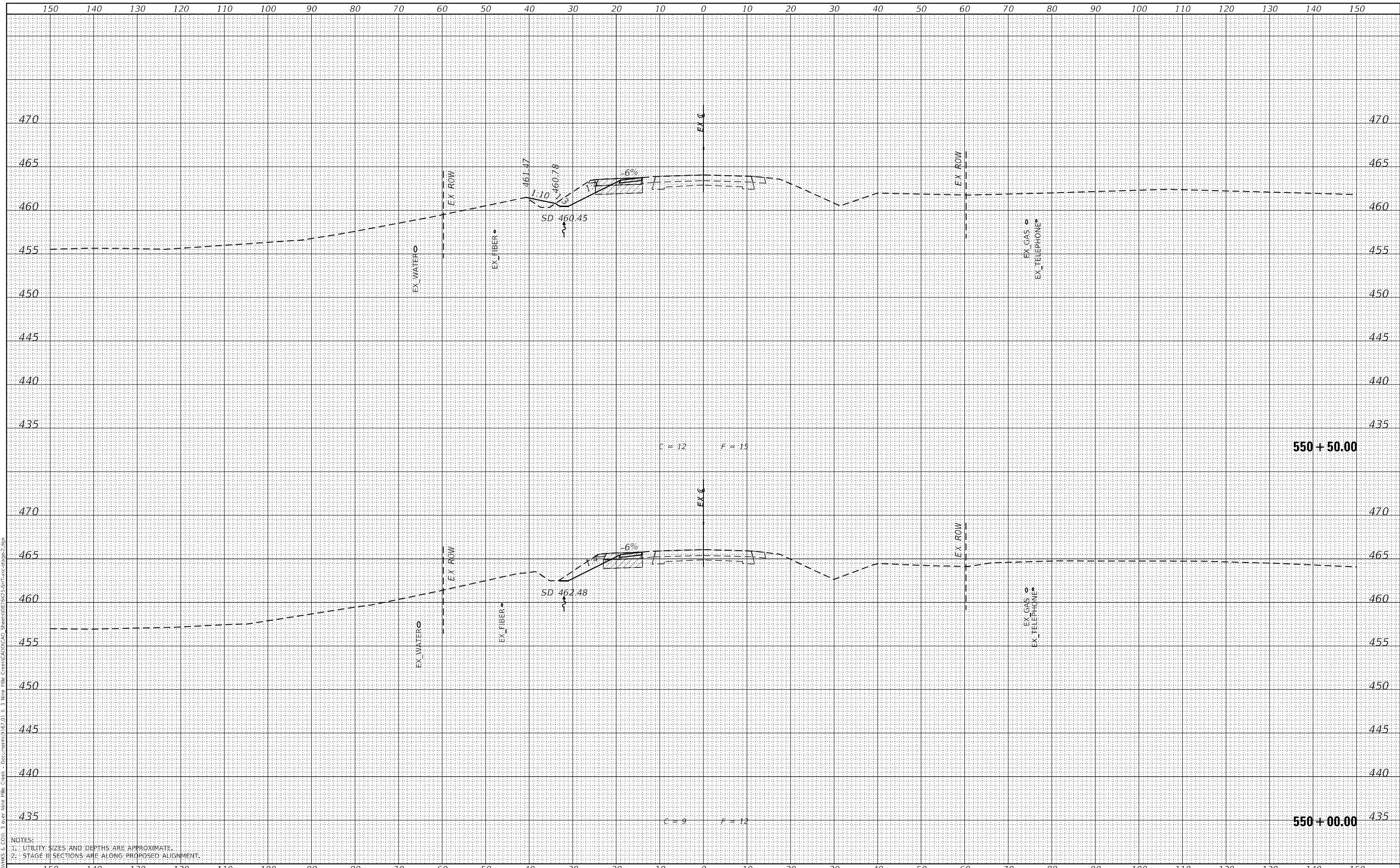
CROSS SECTIONS - STAGE II			
IL 3 /FAP 312 OVER NINE MILE CREEK			
SCALE: 1" = 10'	SHEET 2	OF 65 SHEETS	STA. 549+00.00 TO STA. 549+50.00

F.A.P. RTE.	SECTION	COUNTY	TOTAL SHEETS	SHEET NO.
312	74BR-2	RANDOLPH	293	230
				CONTRACT NO.76K25
				ILLINOIS FED. AID PROJECT

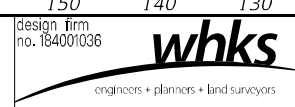
DATE	
BY	
FINAL SURVEY	SURVEYED
NOTE BOOK	PLOTTED
NO.	TEMPLATE
	AREAS CHECKED
	AREAS CHECKED

DATE	
BY	
ORIGINAL SURVEY	SURVEYED
NOTE BOOK	PLOTTED
NO.	TEMPLATE
	AREAS CHECKED
	AREAS CHECKED

MODEL: Definit
 FILE NAME: C:\P\WORKS & COLL 3 over Nine Mile Creek - Documents\07\01 1 3 Mile Mile Creek\CAD\CAD Sheets\07\02\311-5ccctps2.dgn



NOTES:
 1. UTILITY SIZES AND DEPTHS ARE APPROXIMATE.
 2. STAGE II SECTIONS ARE ALONG PROPOSED ALIGNMENT.



USER NAME	= ljones
DESIGNED	- LNJ
DRAWN	- LNJ
CHECKED	- RKA
DATE	- 3/14/2022
REVISIONS	
REVISIONS	
REVISIONS	
REVISIONS	

STATE OF ILLINOIS
 DEPARTMENT OF TRANSPORTATION

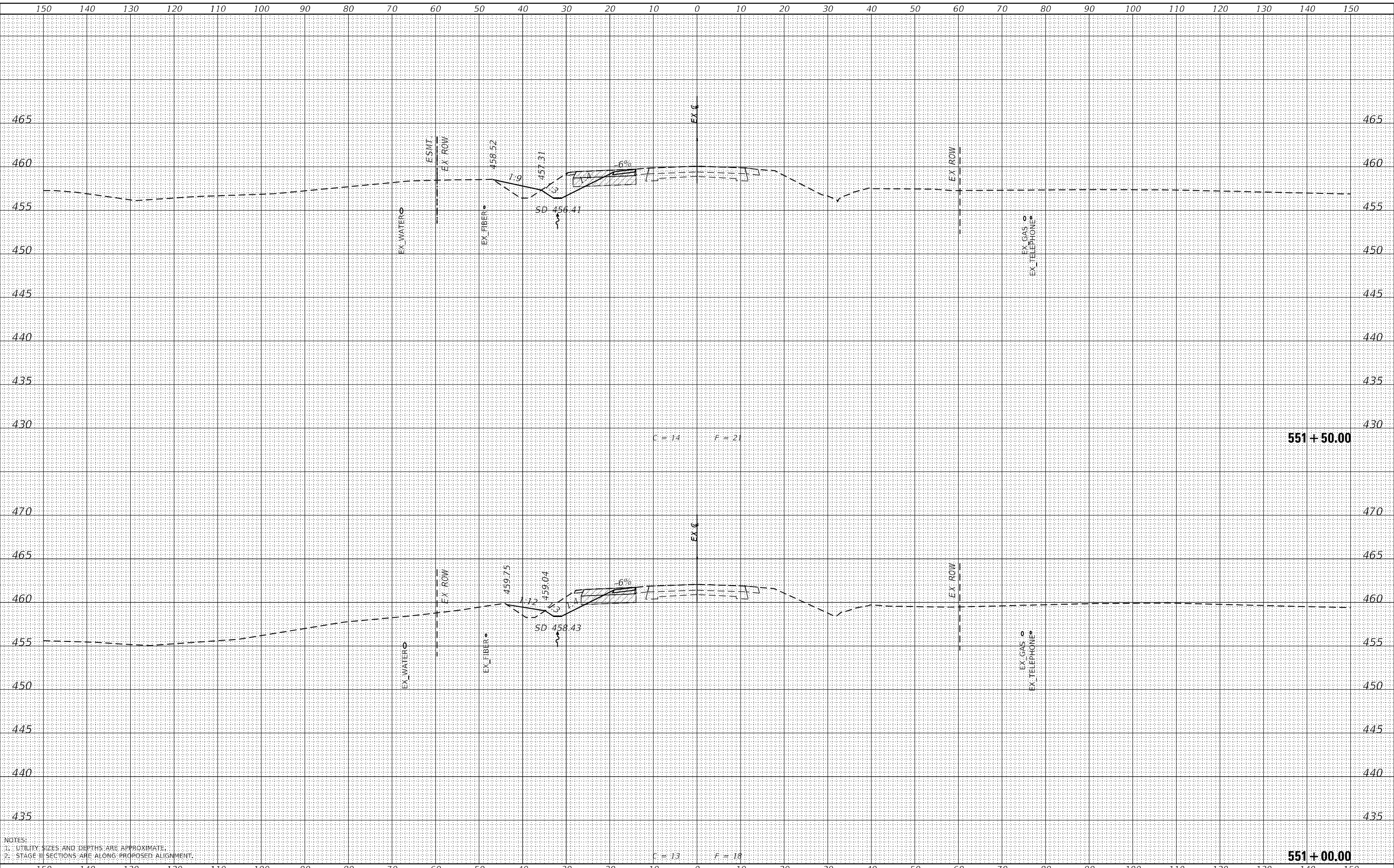
CROSS SECTIONS - STAGE II
 IL 3 /FAP 312 OVER NINE MILE CREEK
 SCALE: 1" = 10'
 SHEET 3 OF 65 SHEETS
 STA. 550+00.00 TO STA. 550+50.00

F.A.P. RTE.	SECTION	COUNTY	TOTAL SHEETS	SHEET NO.
312	74BR-2	RANDOLPH	293	231
CONTRACT NO.76K25				
ILLINOIS FED. AID PROJECT				

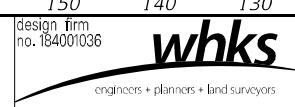
DATE	
BY	
SURVEYED	
PLOTTED	
TEMPLATE	
AREAS CHECKED	
FINAL SURVEY	
NOTE BOOK	
NO.	
AREAS CHECKED	

DATE	
BY	
SURVEYED	
PLOTTED	
TEMPLATE	
AREAS CHECKED	
ORIGINAL SURVEY	
NOTE BOOK	
NO.	
AREAS CHECKED	

MODEL: Definit
 FILE NAME: CSP\PAVKS & COLL 3 over Nine Mile Creek - Documents\07\01 11 3 Mile Nlle Creek\CAD\CAD Sheets\07\523\SP11-sec-stage2.dgn



NOTES:
 1. UTILITY SIZES AND DEPTHS ARE APPROXIMATE.
 2. STAGE II SECTIONS ARE ALONG PROPOSED ALIGNMENT.



USER NAME	= tjones
DESIGNED	- LNJ
DRAWN	- LNJ
CHECKED	- RKA
DATE	- 3/14/2022
REVISIONS	
REVISIONS	
REVISIONS	
REVISIONS	

STATE OF ILLINOIS
 DEPARTMENT OF TRANSPORTATION

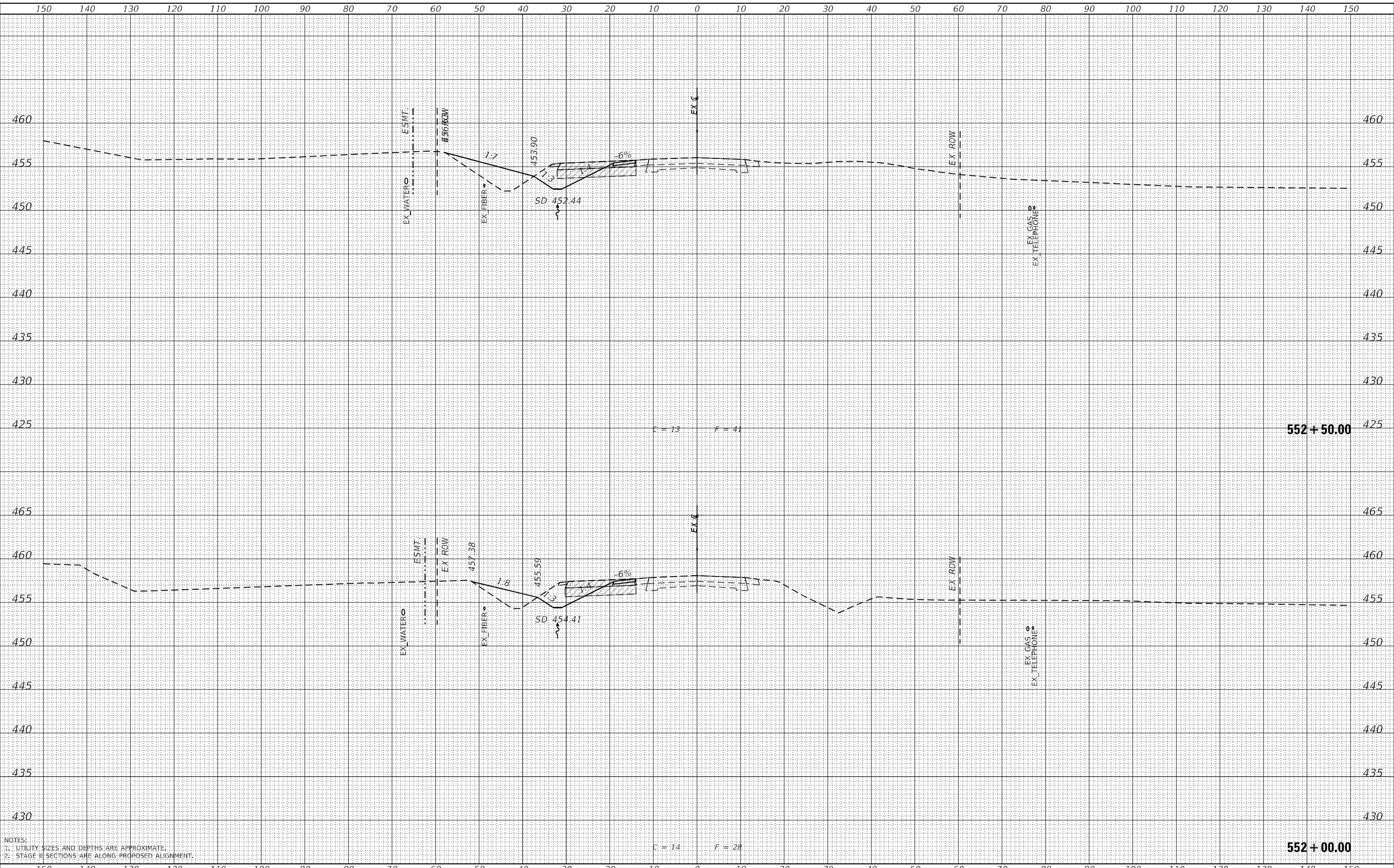
CROSS SECTIONS - STAGE II
 IL 3 /FAP 312 OVER NINE MILE CREEK
 SCALE: 1" = 10'
 SHEET 4 OF 65 SHEETS
 STA. 551+00.00 TO STA. 551+50.00

F.A.P. RTE.	SECTION	COUNTY	TOTAL SHEETS	SHEET NO.
312	74BR-2	RANDOLPH	293	232
				CONTRACT NO.76K25
				ILLINOIS FED. AID PROJECT

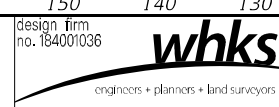
DATE	
BY	
FINAL SURVEY	SURVEYED
NOTE BOOK	PLOTTED
NO.	TEMPLATE
	AREAS CHECKED

DATE	
BY	
ORIGINAL SURVEY	SURVEYED
NOTE BOOK	PLOTTED
NO.	TEMPLATE
	AREAS CHECKED

MODEL: Definit
 FILE NAME: C:\P\WORKS & COLL 3 over Nine Mile Creek - Documents\07\01 1 3 Mile Mile Creek\DWG\Sheet08\7523-SPT-1-sections2.dwg



NOTES:
 1. UTILITY SIZES AND DEPTHS ARE APPROXIMATE.
 2. STAGE II SECTIONS ARE ALONG PROPOSED ALIGNMENT.



USER NAME =	ljones
DESIGNED -	LNJ
DRAWN -	LNJ
CHECKED -	RKA
DATE -	3/14/2022

REVISED -	
REVISED -	
REVISED -	
REVISED -	

STATE OF ILLINOIS
 DEPARTMENT OF TRANSPORTATION

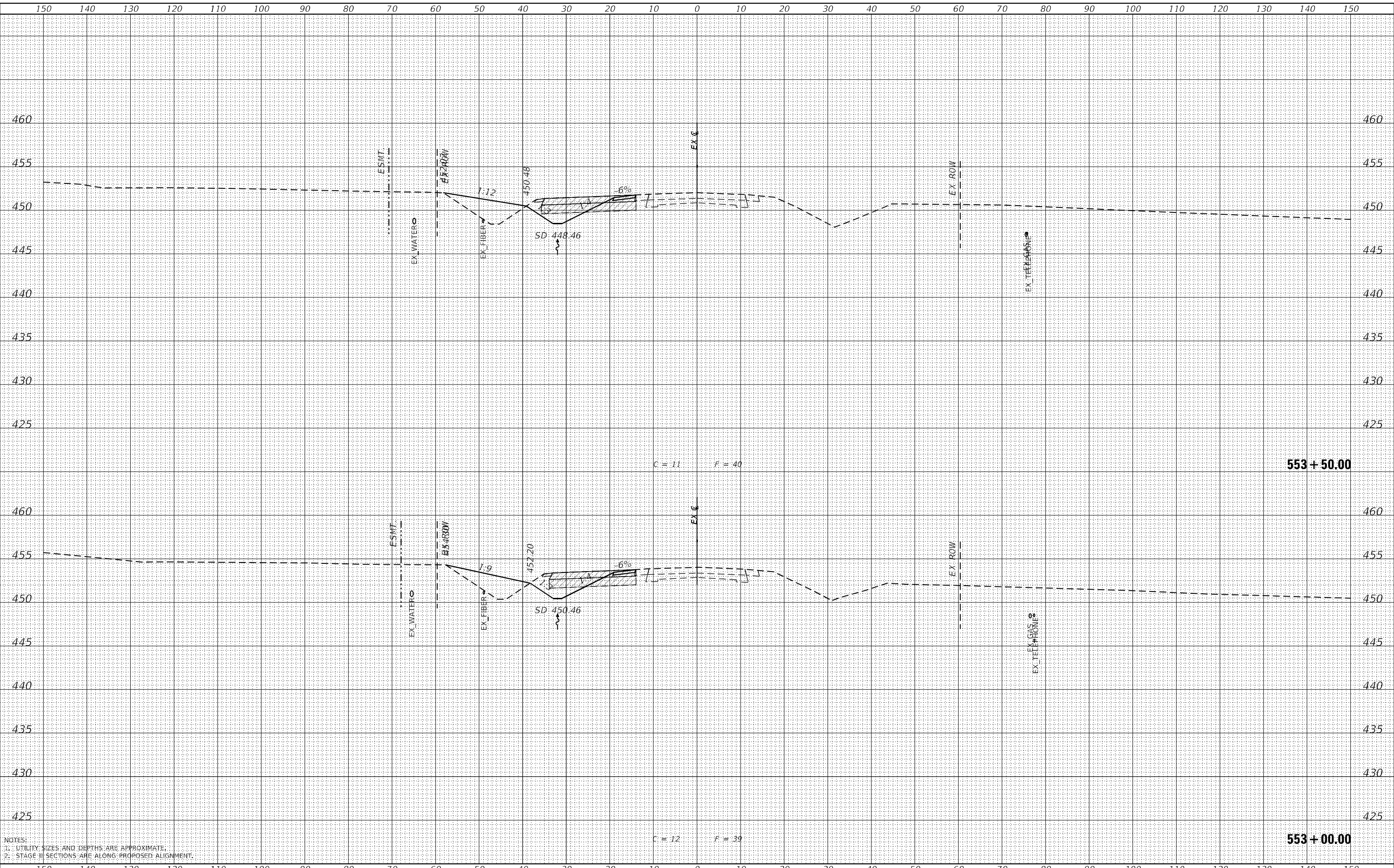
CROSS SECTIONS - STAGE II
 IL 3 /FAP 312 OVER NINE MILE CREEK
 SCALE: 1" = 10'
 SHEET 5 OF 65 SHEETS
 STA. 552+00.00 TO STA. 552+50.00

F.A.P. RTE.	SECTION	COUNTY	TOTAL SHEETS	SHEET NO.
312	74BR-2	RANDOLPH	293	233
				CONTRACT NO. 76K25
ILLINOIS FED. AID PROJECT				

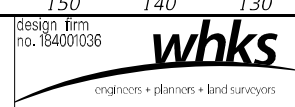
DATE	
BY	
SURVEYED	
PLOTTED	
TEMPLATE	
AREAS CHECKED	
FINAL SURVEY	
NOTE BOOK	
NO.	
AREAS CHECKED	

DATE	
BY	
SURVEYED	
PLOTTED	
TEMPLATE	
AREAS CHECKED	
ORIGINAL SURVEY	
NOTE BOOK	
NO.	
AREAS CHECKED	

MODEL: Definit
 FILE NAME: C:\P\WORKS & COLL 3 over Nine Mile Creek - Documents\07\01 1 3 Mile Nlle Creek\CAD\CAD Sheets\08\523-SPT-1-sections2.dgn



NOTES:
 1. UTILITY SIZES AND DEPTHS ARE APPROXIMATE.
 2. STAGE II SECTIONS ARE ALONG PROPOSED ALIGNMENT.



USER NAME	= ljones
DESIGNED	- LNJ
DRAWN	- LNJ
CHECKED	- RKA
DATE	- 3/14/2022
REVISIONS	
REVISIONS	
REVISIONS	
REVISIONS	

STATE OF ILLINOIS
 DEPARTMENT OF TRANSPORTATION

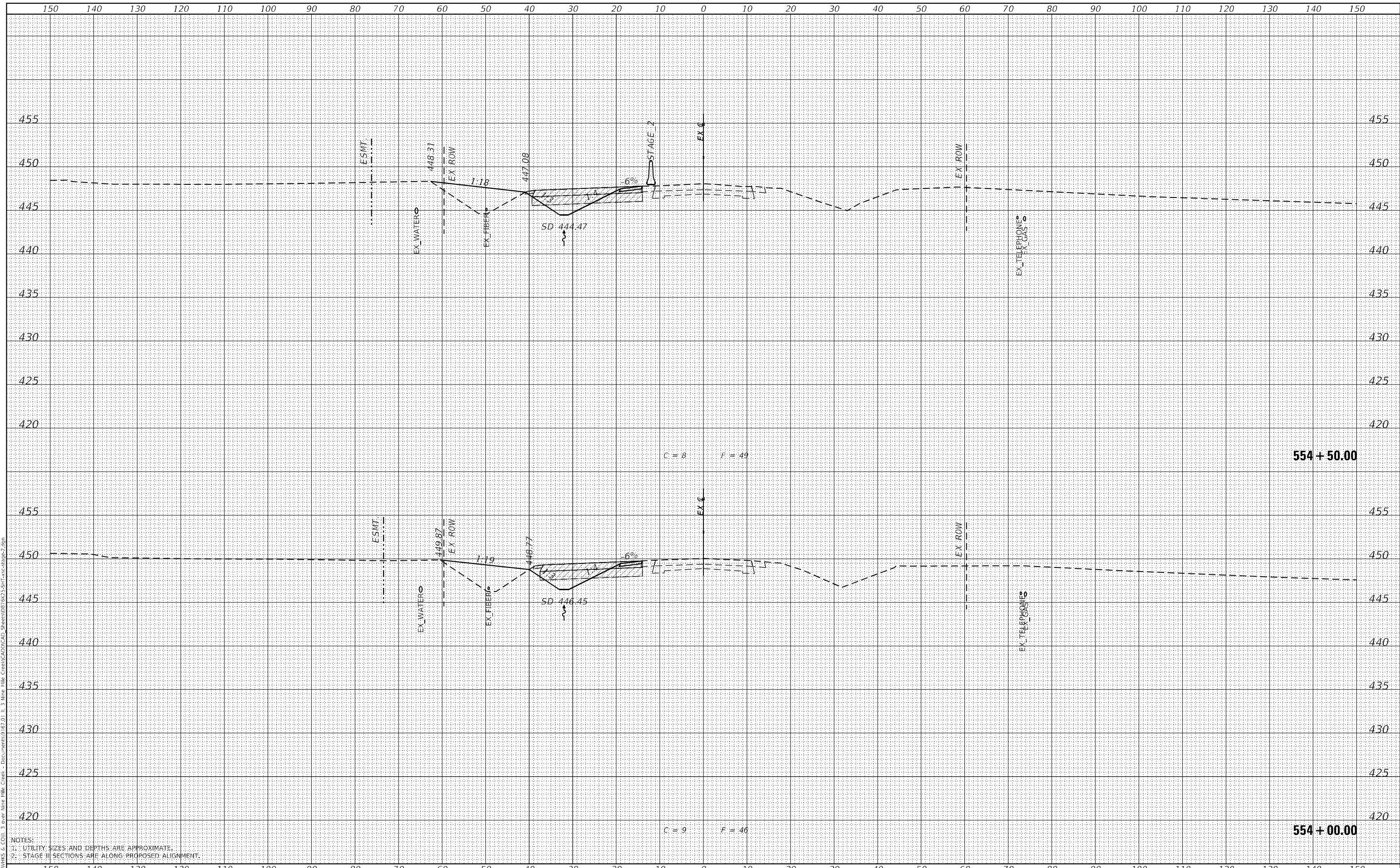
CROSS SECTIONS - STAGE II
 IL 3 /FAP 312 OVER NINE MILE CREEK
 SCALE: 1" = 10'
 SHEET 6 OF 65 SHEETS
 STA. 553+00.00 TO STA. 553+50.00

F.A.P. RTE.	SECTION	COUNTY	TOTAL SHEETS	SHEET NO.
312	74BR-2	RANDOLPH	293	234
			CONTRACT NO. 76K25	
			ILLINOIS FED. AID PROJECT	

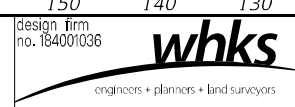
DATE	
BY	
SURVEYED	
PLOTTED	
TEMPLATE	
AREAS CHECKED	
FINAL SURVEY	
NOTE BOOK	
NO.	
AREAS CHECKED	

DATE	
BY	
SURVEYED	
PLOTTED	
TEMPLATE	
AREAS CHECKED	
ORIGINAL SURVEY	
NOTE BOOK	
NO.	
AREAS CHECKED	

MODEL: Definit
 FILE NAME: C:\P\WORKS & COLL 3 over Nine Mile Creek - Documents\07\01 1 3 Mile Mile Creek\CAD\CAD Sheets\08\5235-SHT-5-sections2.dgn



NOTES:
 1. UTILITY SIZES AND DEPTHS ARE APPROXIMATE.
 2. STAGE II SECTIONS ARE ALONG PROPOSED ALIGNMENT.



USER NAME	= ljones
DESIGNED	- LNJ
DRAWN	- LNJ
CHECKED	- RKA
DATE	- 3/14/2022
REVISIONS	
REVISIONS	
REVISIONS	
REVISIONS	

**STATE OF ILLINOIS
 DEPARTMENT OF TRANSPORTATION**

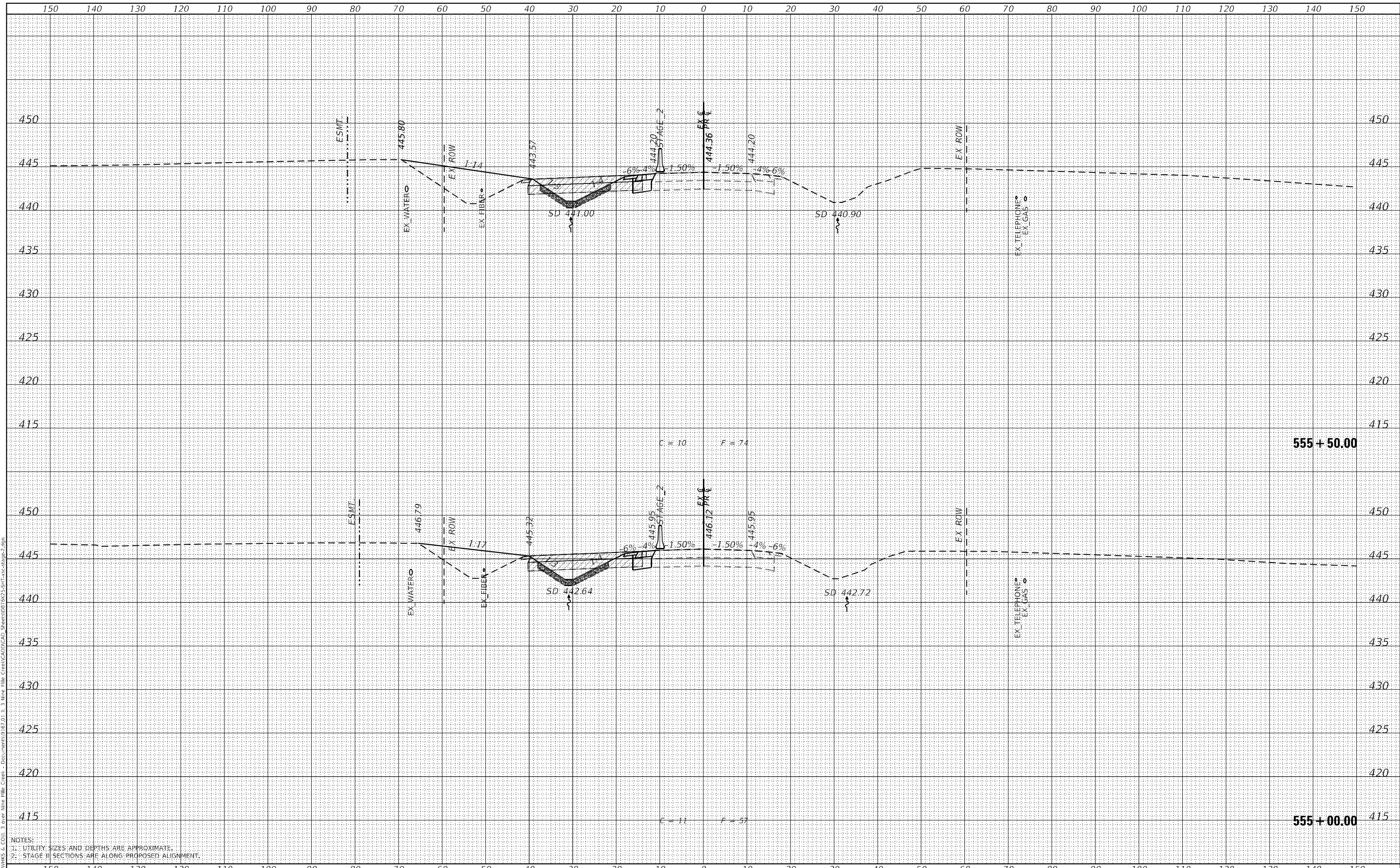
**CROSS SECTIONS - STAGE II
 IL 3 /FAP 312 OVER NINE MILE CREEK**
 SCALE: 1" = 10'
 SHEET 7 OF 65 SHEETS
 STA. 554+00.00 TO STA. 554+50.00

F.A.P. RTE.	SECTION	COUNTY	TOTAL SHEETS	SHEET NO.
312	74BR-2	RANDOLPH	293	235
CONTRACT NO. 76K25				
ILLINOIS FED. AID PROJECT				

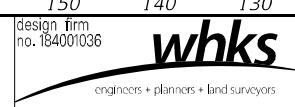
DATE	
BY	
SURVEYED	
PLOTTED	
TEMPLATE	
AREAS CHECKED	
FINAL SURVEY	
NOTE BOOK	
NO.	
AREAS CHECKED	

DATE	
BY	
SURVEYED	
PLOTTED	
TEMPLATE	
AREAS CHECKED	
ORIGINAL SURVEY	
NOTE BOOK	
NO.	
AREAS CHECKED	

MODEL: Definit
 FILE NAME: C:\P\WORKS & COLL 3 over Nine Mile Creek - Documents\07\01 11 3 Mile Mile Creek\CAD\CAD Sheets\07\5235\ST1-sec2.stg2.dgn



NOTES:
 1. UTILITY SIZES AND DEPTHS ARE APPROXIMATE.
 2. STAGE II SECTIONS ARE ALONG PROPOSED ALIGNMENT.



USER NAME	= tjones
DESIGNED	- LNJ
DRAWN	- LNJ
CHECKED	- RKA
DATE	- 3/14/2022
REVISIONS	
REVISED	-
REVISED	-
REVISED	-
REVISED	-

**STATE OF ILLINOIS
 DEPARTMENT OF TRANSPORTATION**

**CROSS SECTIONS - STAGE II
 IL 3 /FAP 312 OVER NINE MILE CREEK**

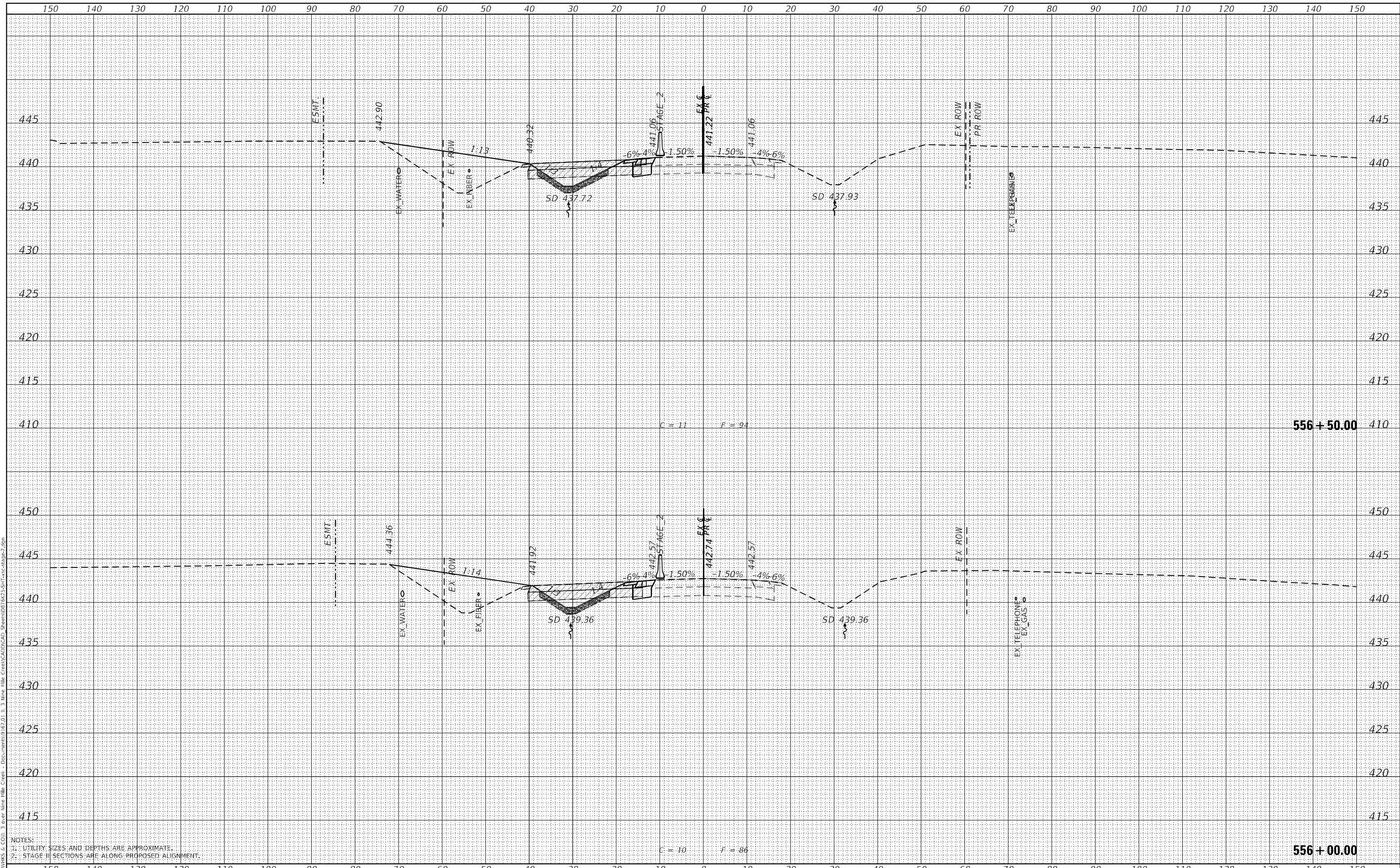
SCALE: 1" = 10'
 SHEET 8 OF 65 SHEETS
 STA. 555+00.00 TO STA. 555+50.00

F.A.P. RTE.	SECTION	COUNTY	TOTAL SHEETS	SHEET NO.
312	74BR-2	RANDOLPH	293	236
CONTRACT NO. 76K25				
ILLINOIS FED. AID PROJECT				

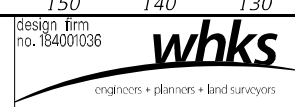
FINAL SURVEY	SURVEYED	DATE
NOTE BOOK	PLOTTED	BY
NO.	TEMPLATE	
	AREAS CHECKED	

ORIGINAL SURVEY	SURVEYED	DATE
NOTE BOOK	PLOTTED	BY
NO.	TEMPLATE	
	AREAS CHECKED	

MODEL: Definit
 FILE NAME: C:\P\WORKS & COLL 3 over Nine Mile Creek - Documents\07\01 11 3 Mile Mile Creek\CAD\CAD Sheets\07\02\SP11-sec-stage2.dgn



NOTES:
 1. UTILITY SIZES AND DEPTHS ARE APPROXIMATE.
 2. STAGE II SECTIONS ARE ALONG PROPOSED ALIGNMENT.



USER NAME = ljones	DESIGNED - LNJ	REvised -
PLOT SCALE = 240,000' / ft.	DRAWN - LNJ	REvised -
PLOT DATE = 3/14/2022	CHECKED - RKA	REvised -
	DATE - 3/14/2022	REvised -

STATE OF ILLINOIS
 DEPARTMENT OF TRANSPORTATION

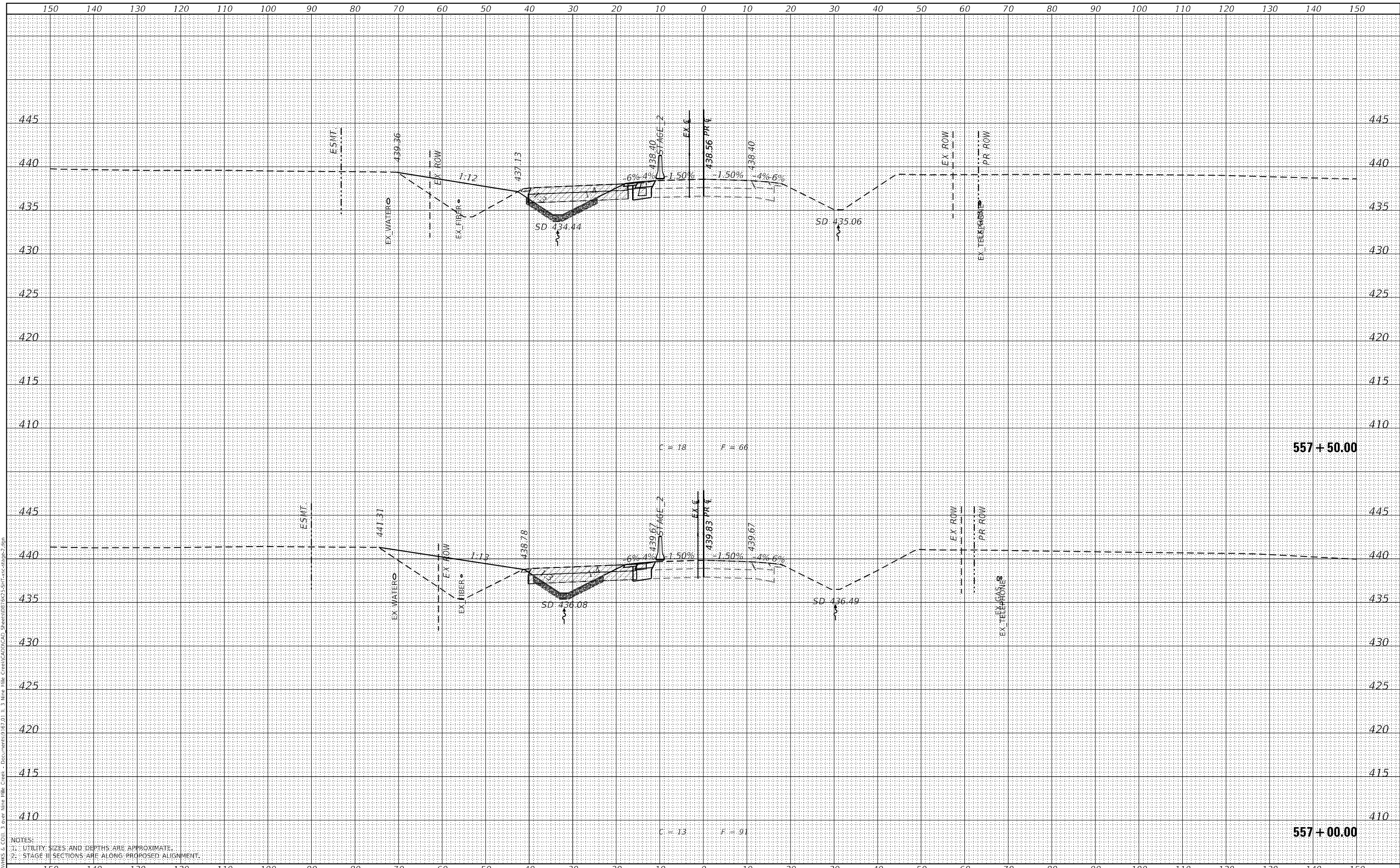
CROSS SECTIONS - STAGE II
 IL 3 /FAP 312 OVER NINE MILE CREEK
 SCALE: 1" = 10'
 SHEET 9 OF 65 SHEETS
 STA. 556+00.00 TO STA. 556+50.00

F.A.P. RTE. 312	SECTION 74BR-2	COUNTY RANDOLPH	TOTAL SHEETS 293	SHEET NO. 237
CONTRACT NO. 76K25				
ILLINOIS FED. AID PROJECT				

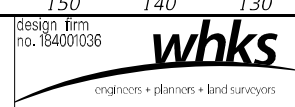
DATE	
BY	
SURVEYED	
PLOTTED	
TEMPLATE	
AREAS CHECKED	
FINAL SURVEY	
NOTE BOOK	
NO.	
AREAS CHECKED	

DATE	
BY	
SURVEYED	
PLOTTED	
TEMPLATE	
AREAS CHECKED	
ORIGINAL SURVEY	
NOTE BOOK	
NO.	
AREAS CHECKED	

MODEL: Definit
 FILE NAME: C:\P\WORKS & COLL 3 over Nine Mile Creek - Documents\07\01 11 3 Mile Nlle Creek\CAD\CAD Sheets\07\02\557+50.00\Stage2.dgn



NOTES:
 1. UTILITY SIZES AND DEPTHS ARE APPROXIMATE.
 2. STAGE II SECTIONS ARE ALONG PROPOSED ALIGNMENT.



USER NAME =	ljones
DESIGNED -	LNJ
DRAWN -	LNJ
CHECKED -	RKA
DATE -	3/14/2022
REVISIONS	
REVISED -	
REVISED -	
REVISED -	
REVISED -	

STATE OF ILLINOIS
 DEPARTMENT OF TRANSPORTATION

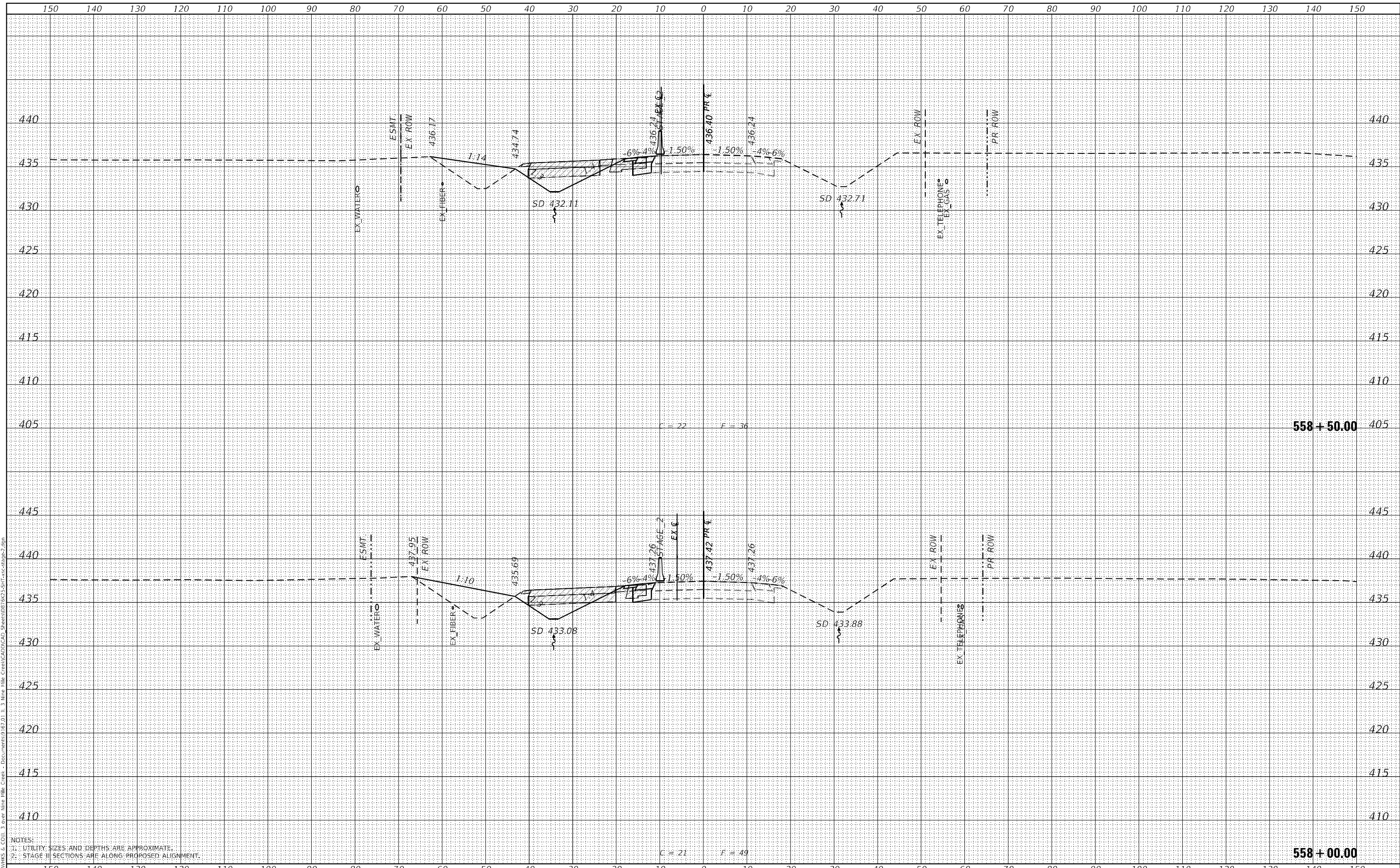
CROSS SECTIONS - STAGE II			
IL 3 /FAP 312 OVER NINE MILE CREEK			
SCALE: 1" = 10'	SHEET 10	OF 65 SHEETS	STA. 557+00.00 TO STA. 557+50.00

F.A.P. RTE.	SECTION	COUNTY	TOTAL SHEETS	SHEET NO.
312	74BR-2	RANDOLPH	293	238
CONTRACT NO.76K25				
ILLINOIS FED. AID PROJECT				

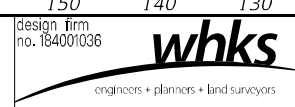
DATE	
BY	
FINAL SURVEY	SURVEYED
NOTE BOOK	PLOTTED
NO.	TEMPLATE
	AREAS CHECKED

DATE	
BY	
ORIGINAL SURVEY	SURVEYED
NOTE BOOK	PLOTTED
NO.	TEMPLATE
	AREAS CHECKED

MODEL: Definit
 FILE NAME: C:\P\WORKS & COLL 3 over Nine Mile Creek - Documents\07\01 1 3 Mile Mile Creek\CAD\CAD Sheets\08\523-SPT-1-sections2.dgn



NOTES:
 1. UTILITY SIZES AND DEPTHS ARE APPROXIMATE.
 2. STAGE II SECTIONS ARE ALONG PROPOSED ALIGNMENT.



USER NAME =	ljones
DESIGNED -	LNJ
DRAWN -	LNJ
CHECKED -	RKA
DATE -	3/14/2022
REVISIONS	
REVISED -	
REVISED -	
REVISED -	

STATE OF ILLINOIS
 DEPARTMENT OF TRANSPORTATION

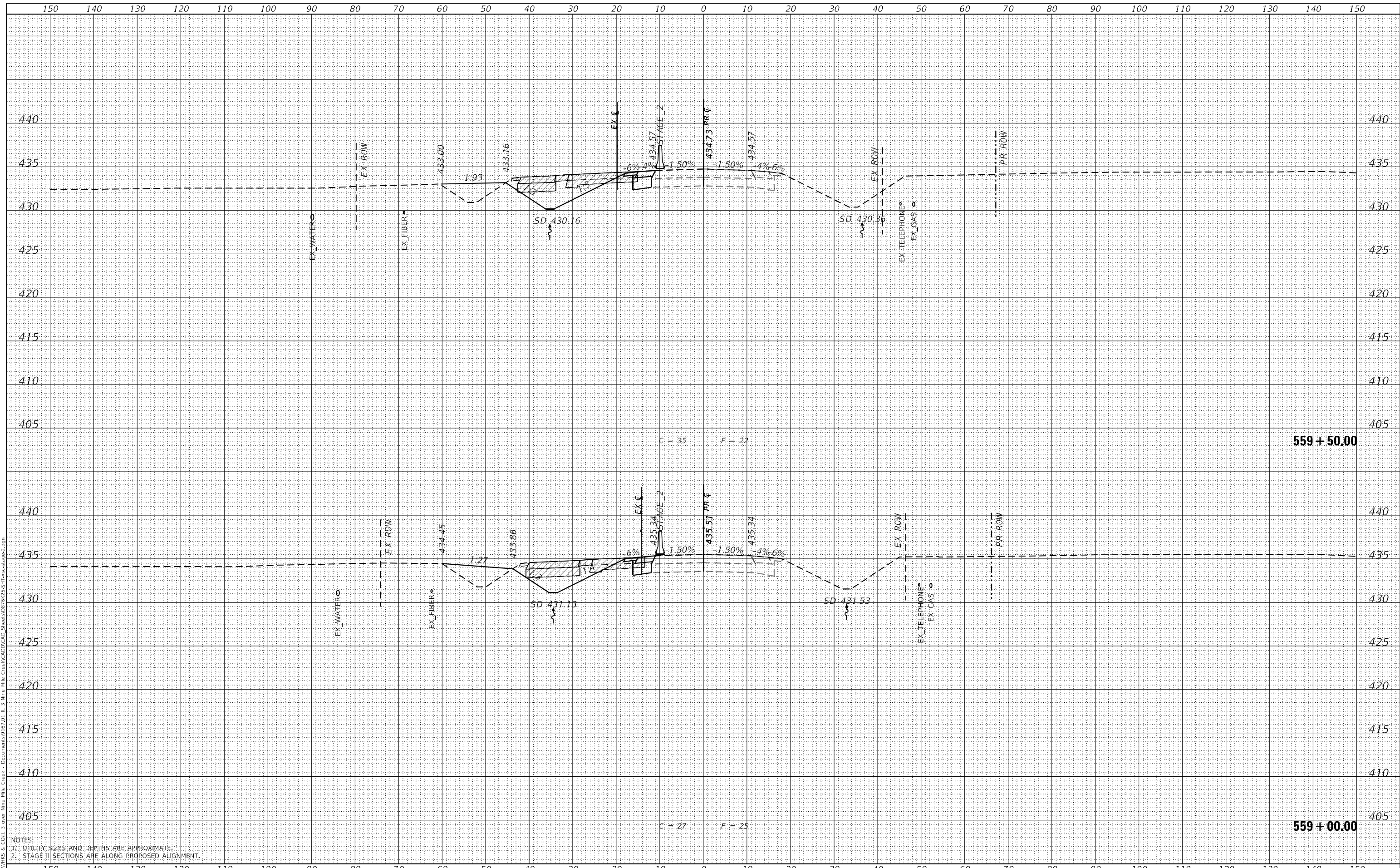
CROSS SECTIONS - STAGE II			
IL 3 /FAP 312 OVER NINE MILE CREEK			
SCALE: 1" = 10'	SHEET 11	OF 65 SHEETS	STA. 558+00.00 TO STA. 558+50.00

F.A.P. RTE.	SECTION	COUNTY	TOTAL SHEETS	SHEET NO.
312	74BR-2	RANDOLPH	293	239
CONTRACT NO. 76K25				
ILLINOIS FED. AID PROJECT				

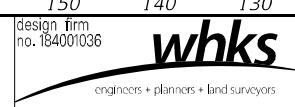
DATE	
BY	
SURVEYED	
PLOTTED	
TEMPLATE	
AREAS CHECKED	
FINAL SURVEY	
NOTE BOOK	
NO.	
AREAS CHECKED	

DATE	
BY	
SURVEYED	
PLOTTED	
TEMPLATE	
AREAS CHECKED	
ORIGINAL SURVEY	
NOTE BOOK	
NO.	
AREAS CHECKED	

MODEL: Definit
 FILE NAME: C:\P\WORKS & COLL 3 over Nine Mile Creek - Documents\07\01 1 3 Mile Mile Creek\CAD\CAD Sheets\08\5235\ST1-5cc-stage2.dgn



NOTES:
 1. UTILITY SIZES AND DEPTHS ARE APPROXIMATE.
 2. STAGE II SECTIONS ARE ALONG PROPOSED ALIGNMENT.



USER NAME	= ljones
DESIGNED	- LNJ
DRAWN	- LNJ
CHECKED	- RKA
DATE	- 3/14/2022
REVISIONS	
REVISED	-
REVISED	-
REVISED	-
REVISED	-

**STATE OF ILLINOIS
 DEPARTMENT OF TRANSPORTATION**

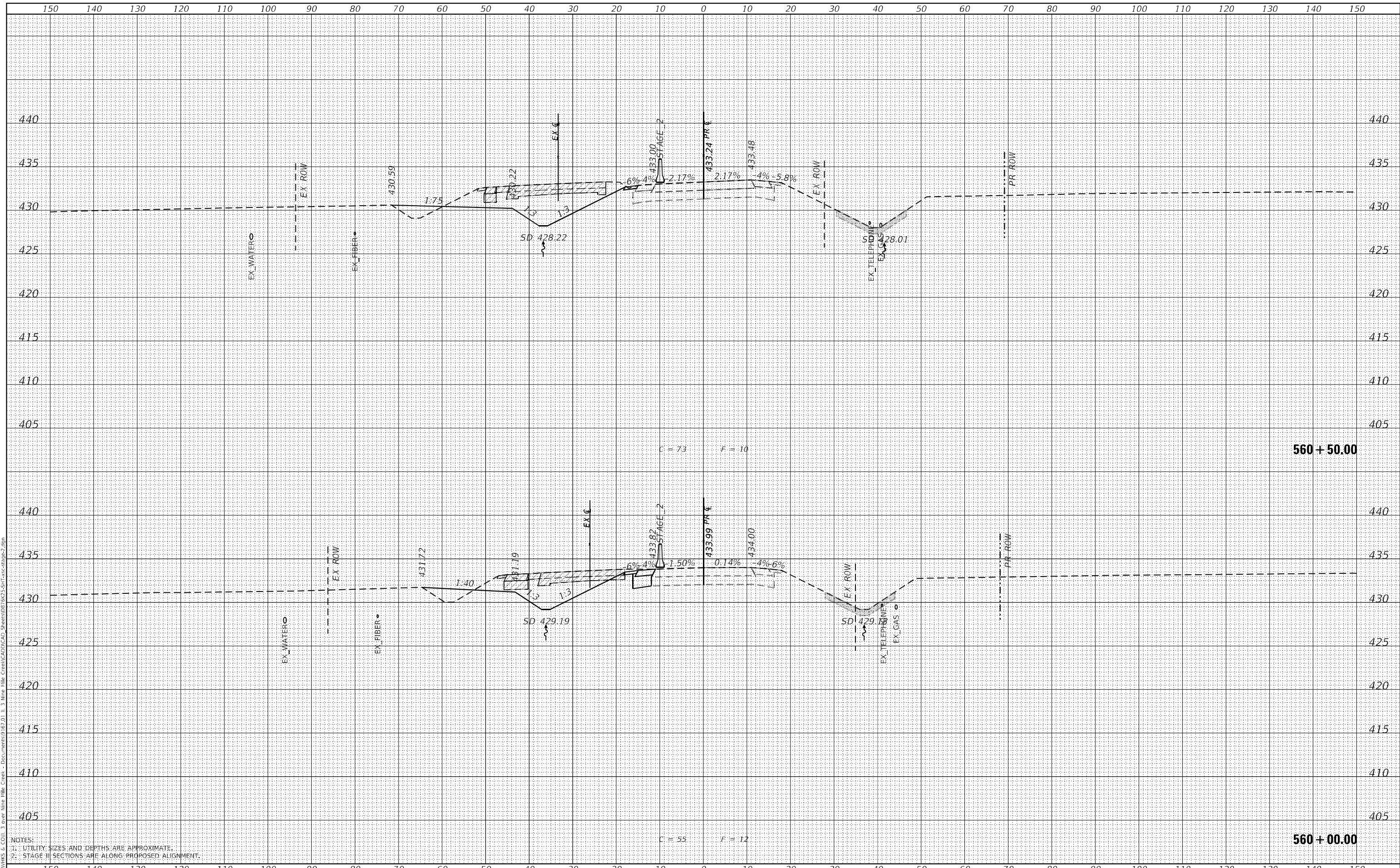
CROSS SECTIONS - STAGE II			
IL 3 /FAP 312 OVER NINE MILE CREEK			
SCALE: 1" = 10'	SHEET 12	OF 65 SHEETS	STA. 559+00.00 TO STA. 559+50.00

F.A.P. RTE.	SECTION	COUNTY	TOTAL SHEETS	SHEET NO.
312	74BR-2	RANDOLPH	293	240
CONTRACT NO. 76K25				
ILLINOIS FED. AID PROJECT				

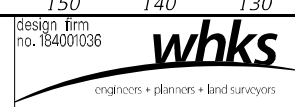
DATE	
BY	
SURVEYED	
PLOTTED	
TEMPLATE	
AREAS CHECKED	
FINAL SURVEY	
NOTE BOOK	
NO.	
AREAS CHECKED	

DATE	
BY	
SURVEYED	
PLOTTED	
TEMPLATE	
AREAS CHECKED	
ORIGINAL SURVEY	
NOTE BOOK	
NO.	
AREAS CHECKED	

MODEL: Definit
 FILE NAME: C:\P\WORKS & COLL 3 over Nine Mile Creek - Documents\07\01 11 3 Mile Mile Creek\CAD\CAD Sheets\07\02-SP11-acc-stage2.dgn



NOTES:
 1. UTILITY SIZES AND DEPTHS ARE APPROXIMATE.
 2. STAGE II SECTIONS ARE ALONG PROPOSED ALIGNMENT.



USER NAME = ljones	DESIGNED - LNJ	REVISD -
	DRAWN - LNJ	REVISD -
PLOT SCALE = 240,0000' / ft.	CHECKED - RKA	REVISD -
PLOT DATE = 3/14/2022	DATE - 3/14/2022	REVISD -

**STATE OF ILLINOIS
 DEPARTMENT OF TRANSPORTATION**

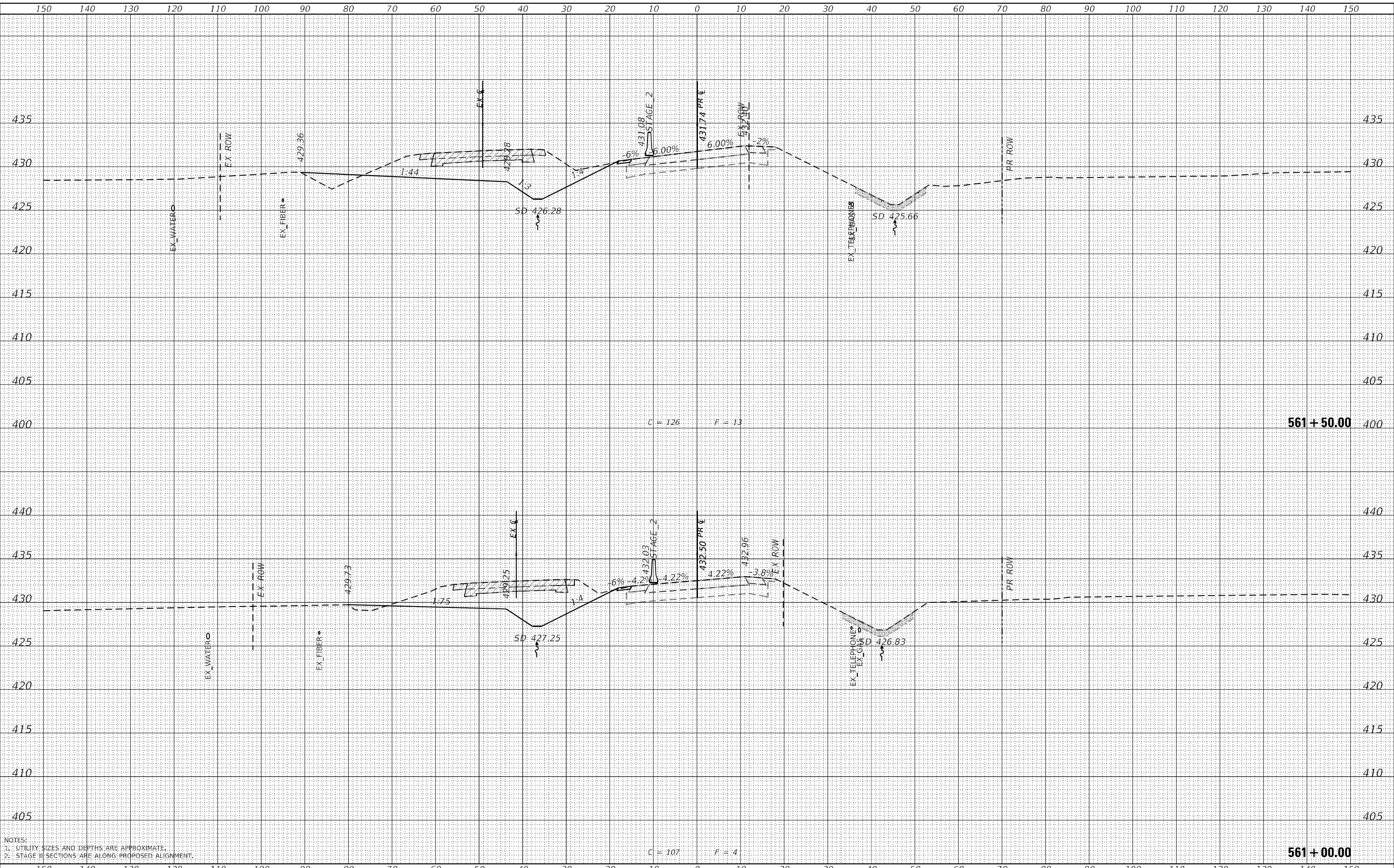
**CROSS SECTIONS - STAGE II
 IL 3 /FAP 312 OVER NINE MILE CREEK**
 SCALE: 1" = 10'
 SHEET 13 OF 65 SHEETS
 STA. 560+00.00 TO STA. 560+50.00

F.A.P. RTE.	SECTION	COUNTY	TOTAL SHEETS	SHEET NO.
312	74BR-2	RANDOLPH	293	241
CONTRACT NO. 76K25				
ILLINOIS FED. AID PROJECT				

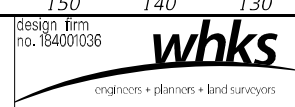
DATE	
BY	
SURVEYED	
PLOTTED	
TEMPLATE	
AREAS CHECKED	
FINAL SURVEY	
NOTE BOOK	
NO.	
AREAS CHECKED	

DATE	
BY	
SURVEYED	
PLOTTED	
TEMPLATE	
AREAS CHECKED	
ORIGINAL SURVEY	
NOTE BOOK	
NO.	
AREAS CHECKED	

MODEL: Definit
 FILE NAME: C:\P\WORKS & COLL 3 over Nine Mile Creek - Documents\07\01 11 3 Nine Mile Creek\CAD\CAD Sheets\07\523-SHT-1-sections2.dgn



NOTES:
 1. UTILITY SIZES AND DEPTHS ARE APPROXIMATE.
 2. STAGE II SECTIONS ARE ALONG PROPOSED ALIGNMENT.



USER NAME =	ljones
DESIGNED -	LNJ
DRAWN -	LNJ
CHECKED -	RKA
DATE -	3/14/2022
REVISIONS	
REVISIONS	
REVISIONS	
REVISIONS	

STATE OF ILLINOIS
 DEPARTMENT OF TRANSPORTATION

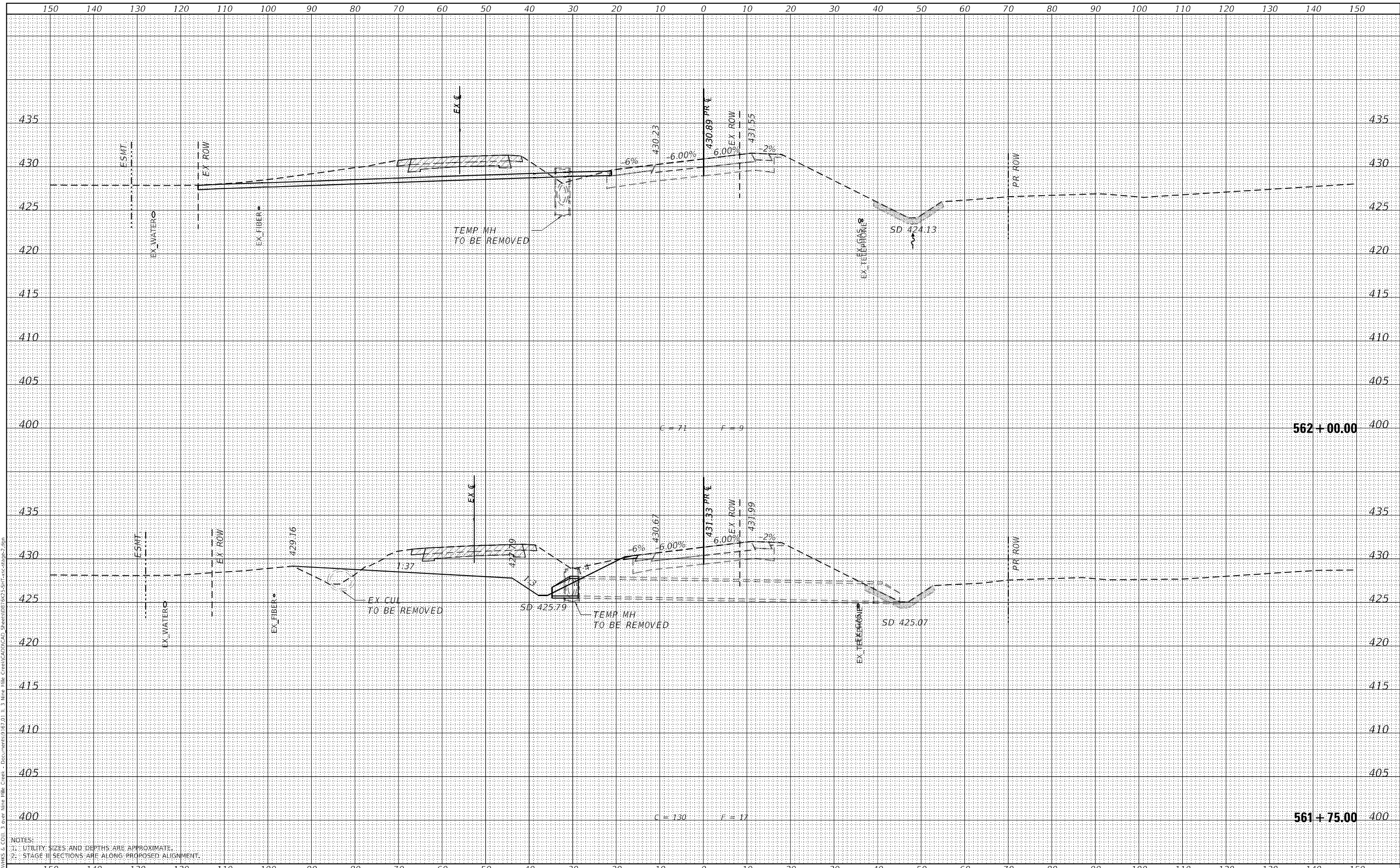
CROSS SECTIONS - STAGE II			
IL 3 /FAP 312 OVER NINE MILE CREEK			
SCALE: 1" = 10'	SHEET 14	OF 65 SHEETS	STA. 561+00.00 TO STA. 561+50.00

F.A.P. RTE.	SECTION	COUNTY	TOTAL SHEETS	SHEET NO.
312	74BR-2	RANDOLPH	293	242
				CONTRACT NO. 76K25
				ILLINOIS FED. AID PROJECT

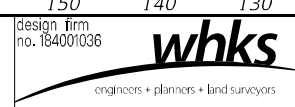
DATE	
BY	
FINAL SURVEY	SURVEYED
NOTE BOOK	PLOTTED
NO.	TEMPLATE
	AREAS CHECKED
	AREAS CHECKED

DATE	
BY	
ORIGINAL SURVEY	SURVEYED
NOTE BOOK	PLOTTED
NO.	TEMPLATE
	AREAS CHECKED
	AREAS CHECKED

MODEL: Definit
 FILE NAME: C:\P\WORKS & COLL 3 over Nine Mile Creek - Documents\07\01 1 3 Mile Mile Creek\CAD\CAD Sheets\07\525-SPT-Access\stage2.dgn



NOTES:
 1. UTILITY SIZES AND DEPTHS ARE APPROXIMATE.
 2. STAGE II SECTIONS ARE ALONG PROPOSED ALIGNMENT.



USER NAME	= jones
DESIGNED	- LNJ
DRAWN	- LNJ
CHECKED	- RKA
DATE	- 3/14/2022

REVISED	-
REVISED	-
REVISED	-
REVISED	-

**STATE OF ILLINOIS
 DEPARTMENT OF TRANSPORTATION**

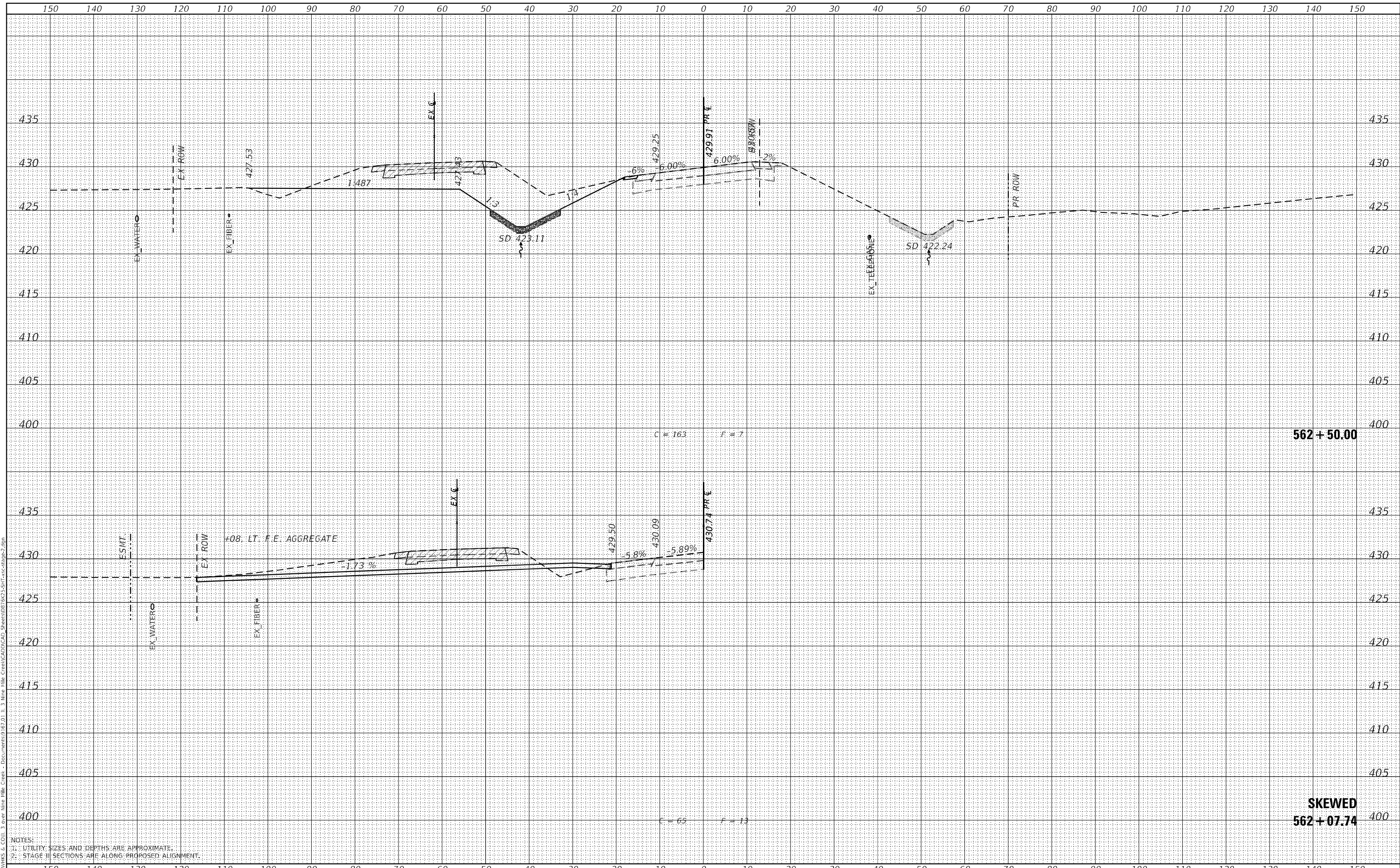
CROSS SECTIONS - STAGE II
IL 3 /FAP 312 OVER NINE MILE CREEK
 SCALE: 1" = 10'
 SHEET 15 OF 65 SHEETS
 STA. 561+75.00 TO STA. 562+00.00

F.A.P. RTE.	SECTION	COUNTY	TOTAL SHEETS	SHEET NO.
312	74BR-2	RANDOLPH	293	243
			CONTRACT NO.76K25	
			ILLINOIS FED. AID PROJECT	

DATE	
BY	
SURVEYED	
PLOTTED	
TEMPLATE	
AREAS CHECKED	
FINAL SURVEY	
NOTE BOOK	
NO.	
AREAS CHECKED	

DATE	
BY	
SURVEYED	
PLOTTED	
TEMPLATE	
AREAS CHECKED	
ORIGINAL SURVEY	
NOTE BOOK	
NO.	
AREAS CHECKED	

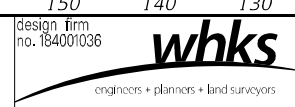
MODEL: Definit
 FILE NAME: C:\P\WORKS & COLL 3 over Nine Mile Creek - Documents\07\01 11 3 Nine Mile Creek\CAD\CAD Sheets\07\5235\ST1-sec-stage2.dgn



562 + 50.00

SKewed
562 + 07.74

NOTES:
 1. UTILITY SIZES AND DEPTHS ARE APPROXIMATE.
 2. STAGE II SECTIONS ARE ALONG PROPOSED ALIGNMENT.



USER NAME	= ljones
DESIGNED	- LNJ
DRAWN	- LNJ
CHECKED	- RKA
DATE	- 3/14/2022
REVISIONS	
REVISED	-
REVISED	-
REVISED	-
REVISED	-

STATE OF ILLINOIS
 DEPARTMENT OF TRANSPORTATION

CROSS SECTIONS - STAGE II
 IL 3 /FAP 312 OVER NINE MILE CREEK

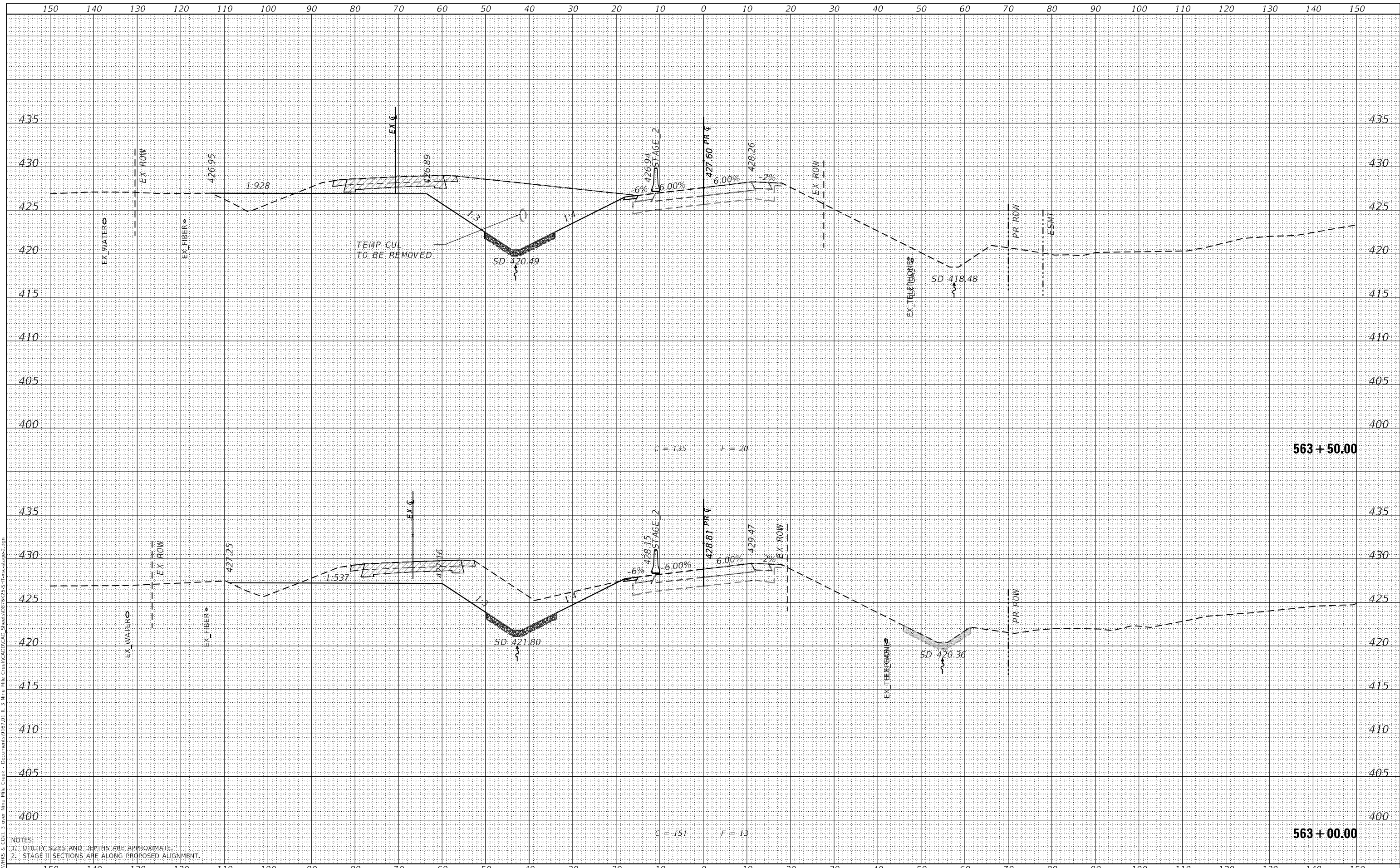
SCALE: 1" = 10'
 SHEET 16 OF 65 SHEETS
 STA. 562+07.74 TO STA. 562+50.00

F.A.P. RTE.	SECTION	COUNTY	TOTAL SHEETS	SHEET NO.
312	74BR-2	RANDOLPH	293	244
			CONTRACT NO. 76K25	
ILLINOIS FED. AID PROJECT				

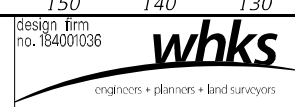
DATE	
BY	
SURVEYED	
PLOTTED	
TEMPLATE	
AREAS CHECKED	
FINAL SURVEY	
NOTE BOOK	
NO.	
AREAS CHECKED	

DATE	
BY	
SURVEYED	
PLOTTED	
TEMPLATE	
AREAS CHECKED	
ORIGINAL SURVEY	
NOTE BOOK	
NO.	
AREAS CHECKED	

MODEL: Definit
 FILE NAME: C:\P\WORKS & COLL 3 over Nine Mile Creek - Documents\07\01 1 3 Mile Nlle Creek\DWG\312-StageII-sec2.dwg



NOTES:
 1. UTILITY SIZES AND DEPTHS ARE APPROXIMATE.
 2. STAGE II SECTIONS ARE ALONG PROPOSED ALIGNMENT.



USER NAME = ljones	DESIGNED - LNJ	REVISED -
	DRAWN - LNJ	REVISED -
	CHECKED - RKA	REVISED -
	DATE - 3/14/2022	REVISED -

STATE OF ILLINOIS
 DEPARTMENT OF TRANSPORTATION

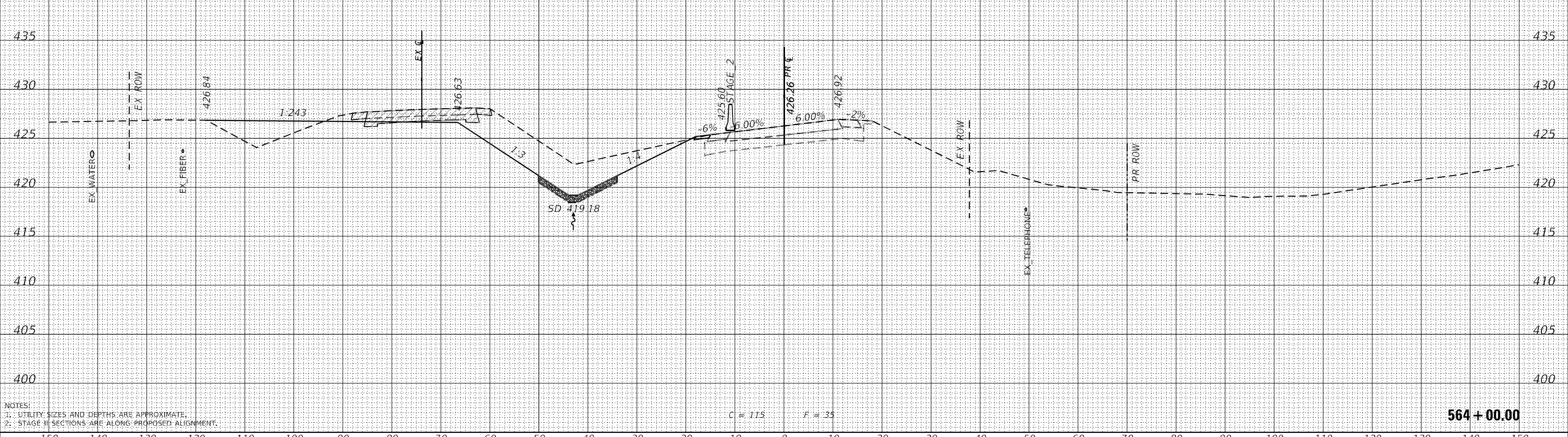
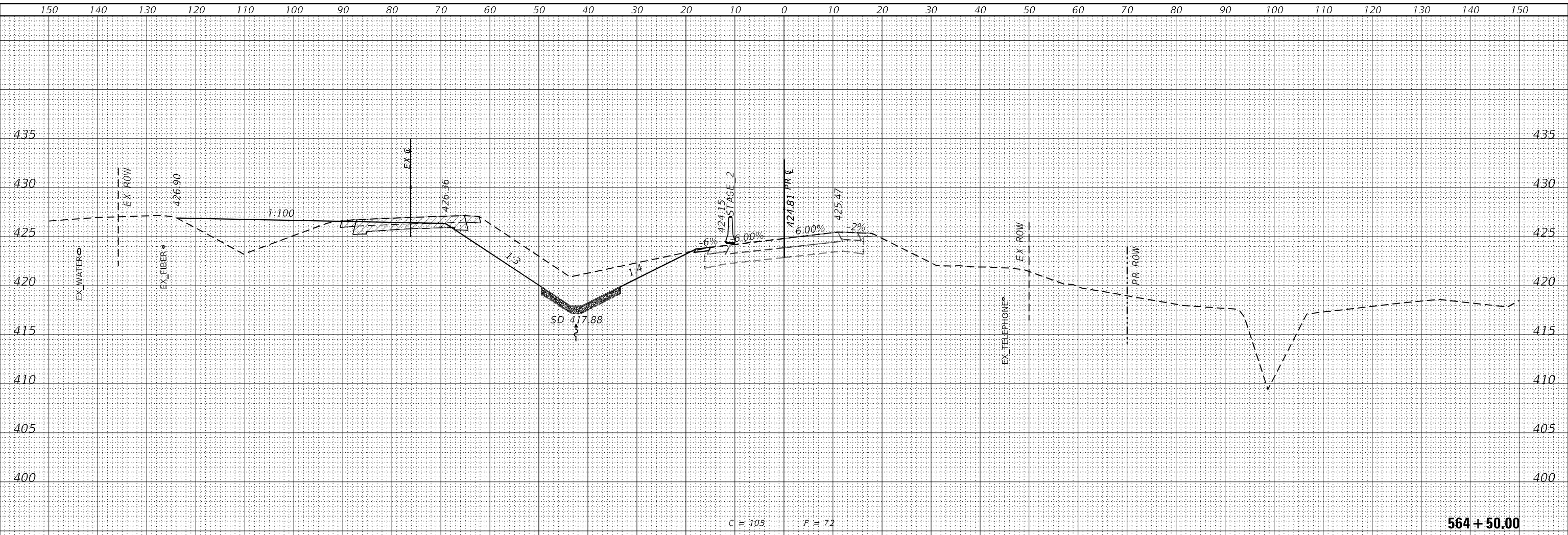
CROSS SECTIONS - STAGE II			
IL 3 /FAP 312 OVER NINE MILE CREEK			
SCALE: 1" = 10'	SHEET 17	OF 65 SHEETS	STA. 563+00.00 TO STA. 563+50.00

F.A.P. RTE. 312	SECTION 74BR-2	COUNTY RANDOLPH	TOTAL SHEETS 293	SHEET NO. 245
CONTRACT NO. 76K25				
ILLINOIS FED. AID PROJECT				

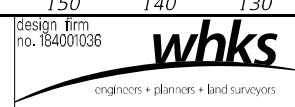
DATE	
BY	
FINAL SURVEY	SURVEYED
NOTE BOOK	PLOTTED
NO.	TEMPLATE
	AREAS CHECKED

DATE	
BY	
ORIGINAL SURVEY	SURVEYED
NOTE BOOK	PLOTTED
NO.	TEMPLATE
	AREAS CHECKED

MODEL: Definit
 FILE NAME: C:\P\WORKS & COLL 3 over Nine Mile Creek - Documents\07\01 1 3 Mile Mile Creek\CAD\CAD Sheets\08\5625-SHT-1-sec-stage2.dgn



NOTES:
 1. UTILITY SIZES AND DEPTHS ARE APPROXIMATE.
 2. STAGE II SECTIONS ARE ALONG PROPOSED ALIGNMENT.



USER NAME	= ljones
DESIGNED	- LNJ
DRAWN	- LNJ
CHECKED	- RKA
DATE	- 3/14/2022

REVISED	-
REVISED	-
REVISED	-
REVISED	-

STATE OF ILLINOIS
 DEPARTMENT OF TRANSPORTATION

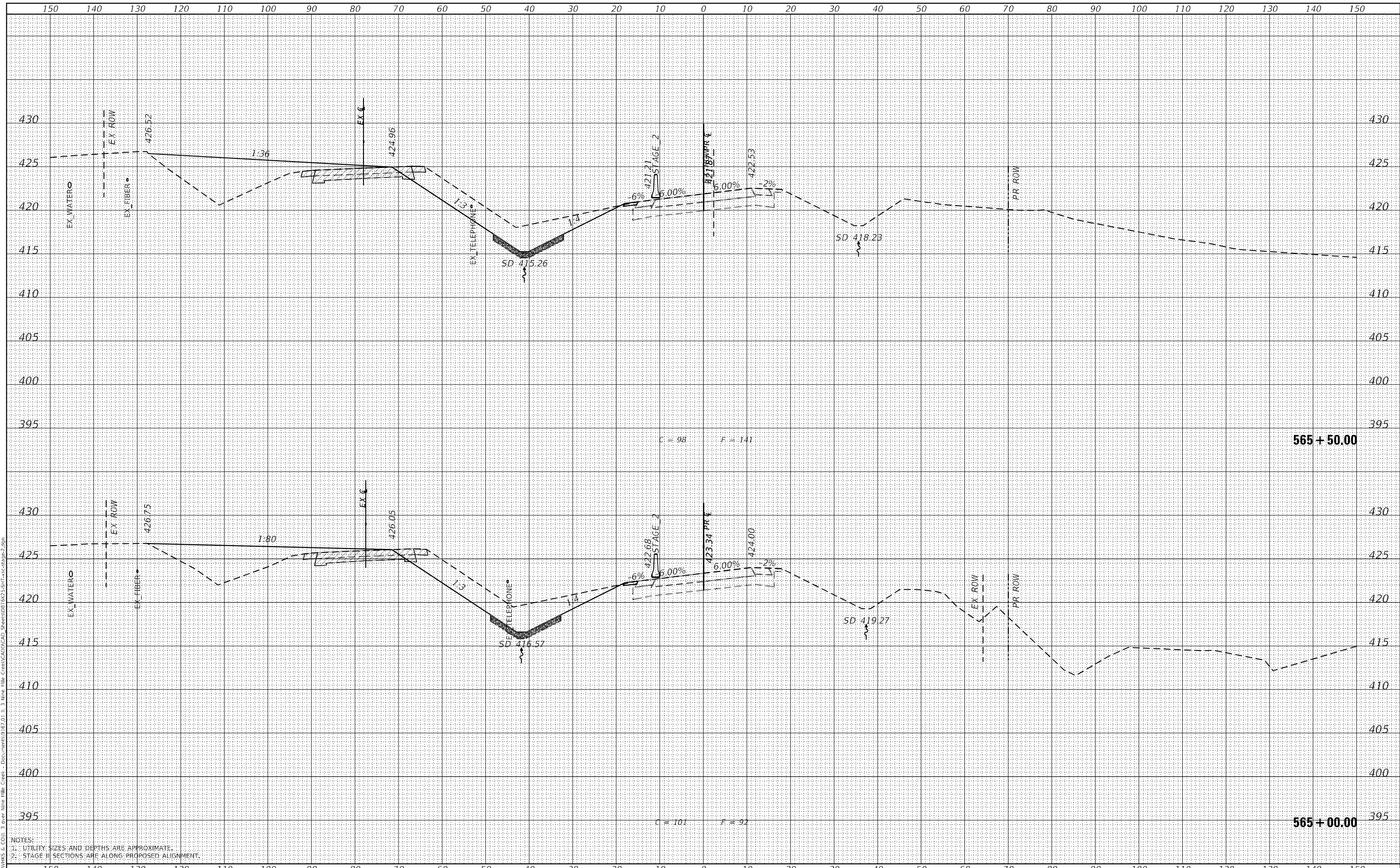
CROSS SECTIONS - STAGE II
 IL 3 /FAP 312 OVER NINE MILE CREEK
 SCALE: 1" = 10'
 SHEET 18 OF 65 SHEETS
 STA. 564+00.00 TO STA. 564+50.00

F.A.P. RTE.	SECTION	COUNTY	TOTAL SHEETS	SHEET NO.
312	74BR-2	RANDOLPH	293	246
			CONTRACT NO. 76K25	
ILLINOIS FED. AID PROJECT				

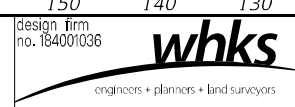
DATE	
BY	
FINAL SURVEY	SURVEYED
NOTE BOOK	PLOTTED
NO.	TEMPLATE
	AREAS CHECKED

DATE	
BY	
ORIGINAL SURVEY	SURVEYED
NOTE BOOK	PLOTTED
NO.	TEMPLATE
	AREAS CHECKED

MODEL: Definit
 FILE NAME: C:\P\WORKS & COLL 3 over Nine Mile Creek - Documents\07\01 1 3 Mile Mile Creek\DWG\Sheet08\7425-SP11-sec-stage2.dwg



NOTES:
 1. UTILITY SIZES AND DEPTHS ARE APPROXIMATE.
 2. STAGE II SECTIONS ARE ALONG PROPOSED ALIGNMENT.



USER NAME	= ljones
DESIGNED	- LNJ
DRAWN	- LNJ
CHECKED	- RKA
DATE	- 3/14/2022
REVISIONS	
REVISION 1	-
REVISION 2	-
REVISION 3	-

STATE OF ILLINOIS
 DEPARTMENT OF TRANSPORTATION

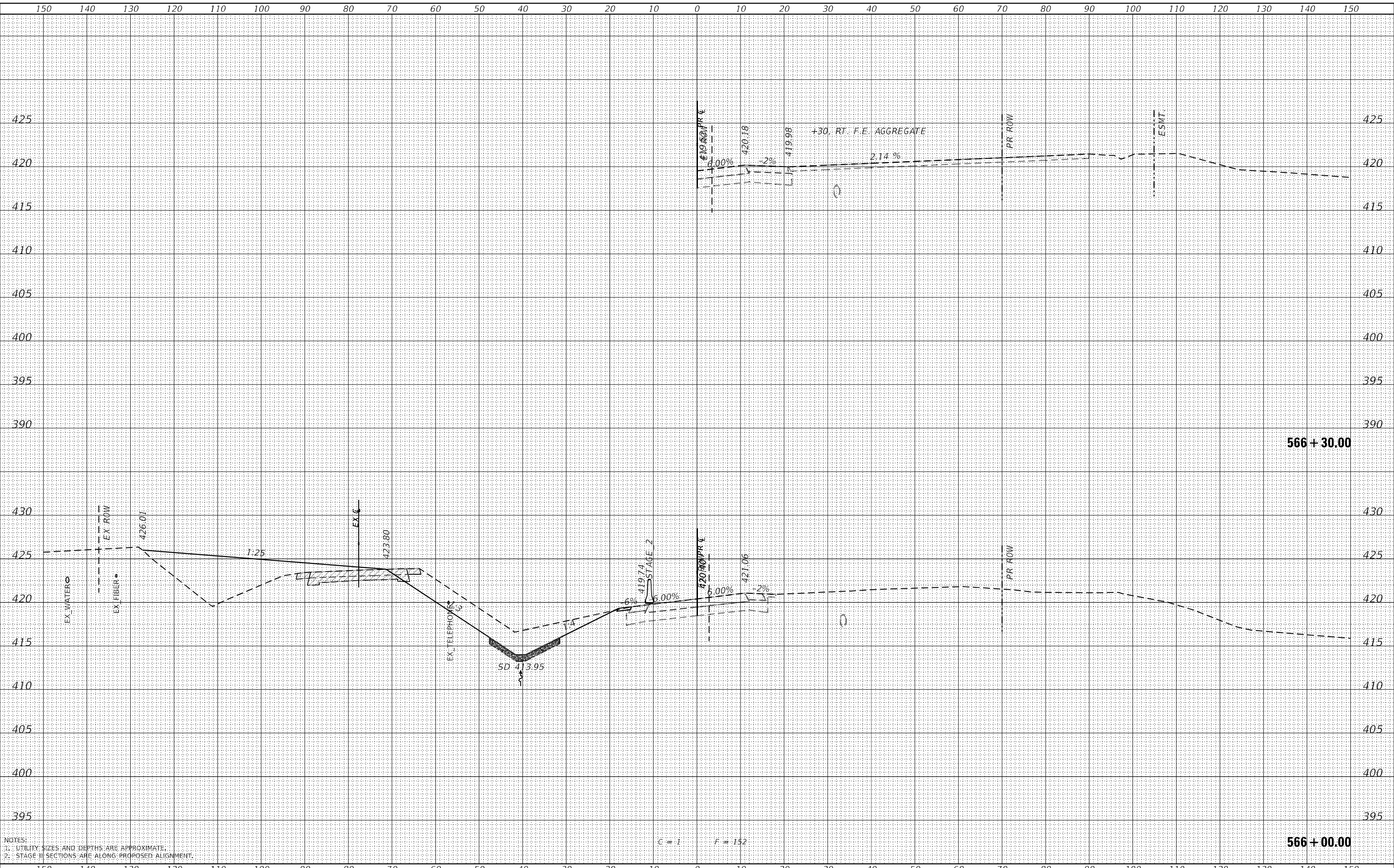
CROSS SECTIONS - STAGE II
 IL 3 /FAP 312 OVER NINE MILE CREEK
 SCALE: 1" = 10'
 SHEET 19 OF 65 SHEETS
 STA. 565+00.00 TO STA. 565+50.00

F.A.P. RTE.	SECTION	COUNTY	TOTAL SHEETS	SHEET NO.
312	74BR-2	RANDOLPH	293	247
CONTRACT NO. 76K25				
ILLINOIS FED. AID PROJECT				

FINAL SURVEY NO.	SURVEYED	DATE
NOTE BOOK	PLOTTED	BY
NO.	TEMPLATE	
	AREAS CHECKED	
	AREAS CHECKED	

ORIGINAL SURVEY NO.	SURVEYED	DATE
NOTE BOOK	PLOTTED	BY
NO.	TEMPLATE	
	AREAS CHECKED	
	AREAS CHECKED	

MODEL: Definit
 FILE NAME: C:\P\WORKS & COLL 3 over Nine Mile Creek - Documents\07\01 1 3 Mile Nine Mile Creek\CAD\CAD Sheets\08\523-SHT-5-cc-stage2.dgn



NOTES:
 1. UTILITY SIZES AND DEPTHS ARE APPROXIMATE.
 2. STAGE II SECTIONS ARE ALONG PROPOSED ALIGNMENT.

whks
 engineers • planners • land surveyors
 design firm
 no. 184001036

USER NAME = ljones	DESIGNED - LNJ	REvised -
	DRAWN - LNJ	REvised -
PLOT SCALE = 240,0000' / 1'	CHECKED - RKA	REvised -
PLOT DATE = 3/14/2022	DATE - 3/14/2022	REvised -

**STATE OF ILLINOIS
 DEPARTMENT OF TRANSPORTATION**

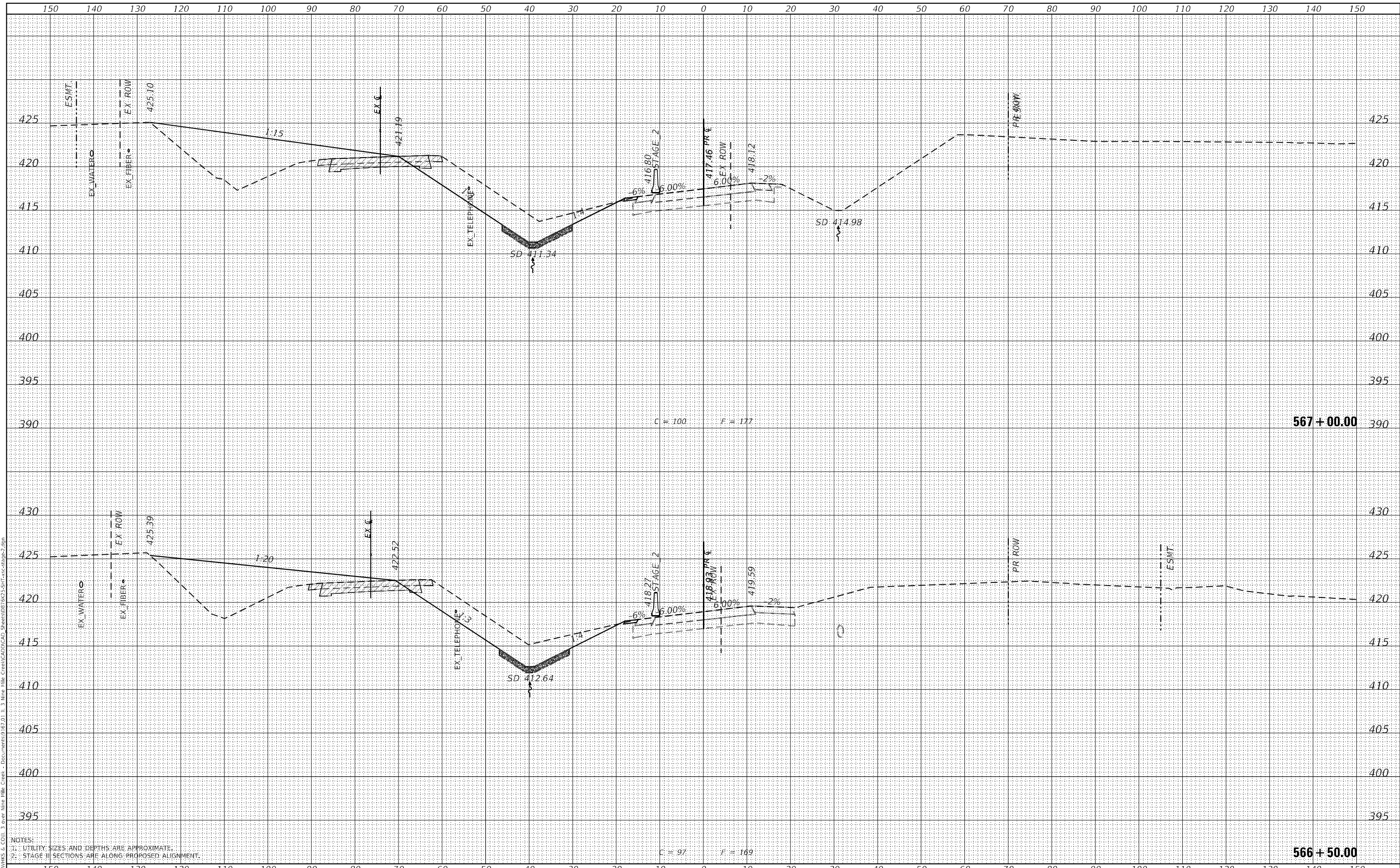
CROSS SECTIONS - STAGE II			
IL 3 /FAP 312 OVER NINE MILE CREEK			
SCALE: 1" = 10'	SHEET 20	OF 65 SHEETS	STA. 566+00.00 TO STA. 566+30.00

F.A.P. RTE. 312	SECTION 74BR-2	COUNTY RANDOLPH	TOTAL SHEETS 293	SHEET NO. 248
ILLINOIS FED. AID PROJECT			CONTRACT NO. 76K25	

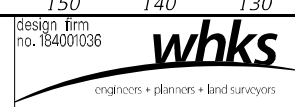
FINAL SURVEY	SURVEYED
NOTE BOOK	PLOTTED
NO.	TEMPLATE
	AREAS CHECKED
	AREAS CHECKED

ORIGINAL SURVEY	SURVEYED
NOTE BOOK	PLOTTED
NO.	TEMPLATE
	AREAS CHECKED
	AREAS CHECKED

MODEL: Definit
 FILE NAME: C:\P\WORKS & COLL 3 over Nine Mile Creek - Documents\07\01 11 3 Mile Mile Creek\CAD\CAD Sheets\07\02-SP11-sec-stage2.dwg



NOTES:
 1. UTILITY SIZES AND DEPTHS ARE APPROXIMATE.
 2. STAGE II SECTIONS ARE ALONG PROPOSED ALIGNMENT.



USER NAME = ljones	DESIGNED - LNJ	REVISED -
	DRAWN - LNJ	REVISED -
PLOT SCALE = 240,000' / 1"	CHECKED - RKA	REVISED -
PLOT DATE = 3/14/2022	DATE - 3/14/2022	REVISED -

**STATE OF ILLINOIS
 DEPARTMENT OF TRANSPORTATION**

**CROSS SECTIONS - STAGE II
 IL 3 /FAP 312 OVER NINE MILE CREEK**

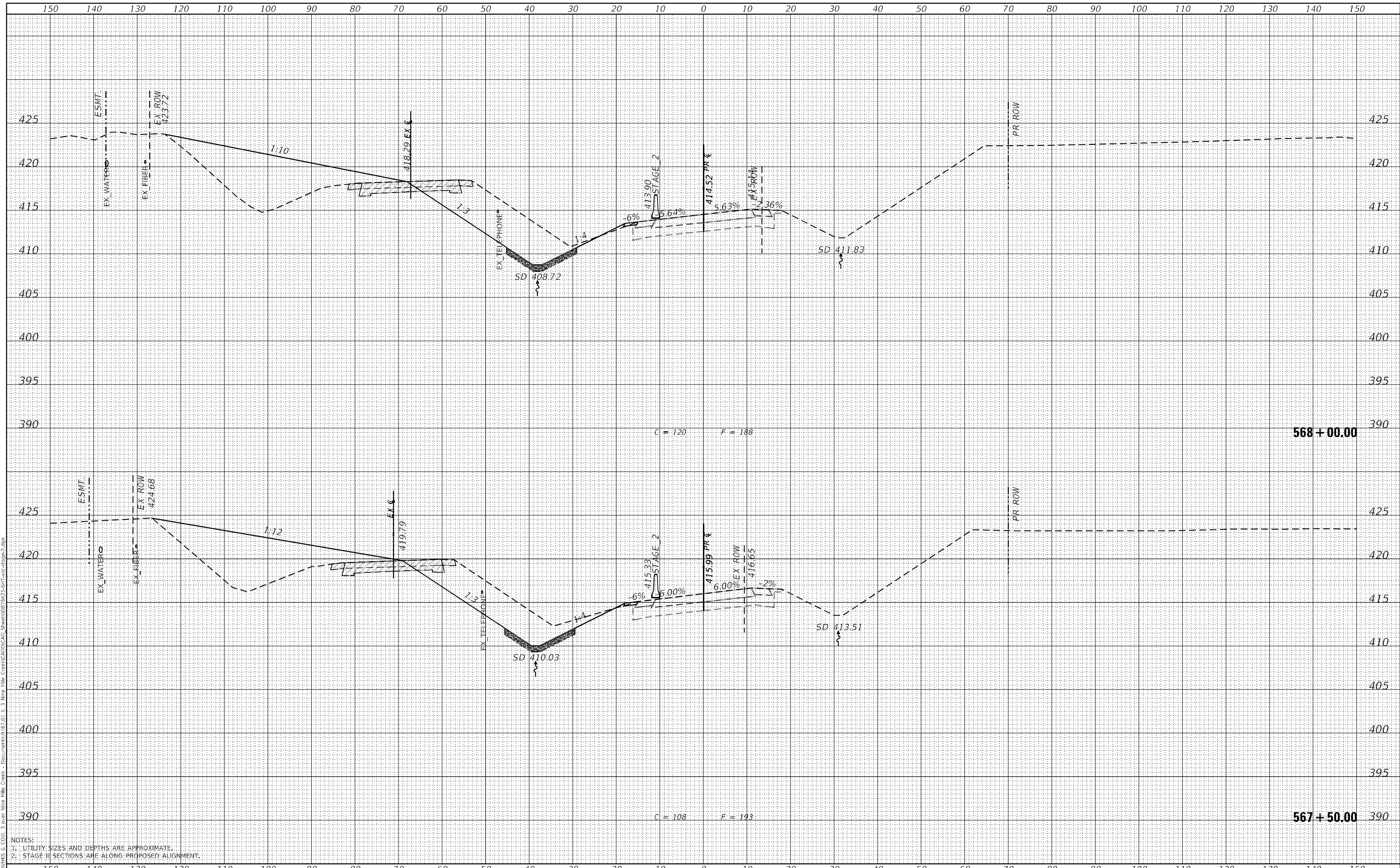
SCALE: 1" = 10' SHEET 21 OF 65 SHEETS STA. 566+50.00 TO STA. 567+00.00

F.A.P. RTE. 312	SECTION 74BR-2	COUNTY RANDOLPH	TOTAL SHEETS 293	SHEET NO. 249
ILLINOIS FED. AID PROJECT			CONTRACT NO. 76K25	

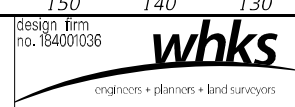
DATE	
BY	
FINAL SURVEY	SURVEYED
NOTE BOOK	PLOTTED
NO.	AREAS CHECKED

DATE	
BY	
ORIGINAL SURVEY	SURVEYED
NOTE BOOK	PLOTTED
NO.	AREAS CHECKED

MODEL: Definit
 FILE NAME: C:\P\WORKS & COLL 3 over Nine Mile Creek - Documents\07\01 1 3 Mile Mile Creek\CAD\CAD Sheets\08\523-SHT-1-sec-stage2.dgn



NOTES:
 1. UTILITY SIZES AND DEPTHS ARE APPROXIMATE.
 2. STAGE II SECTIONS ARE ALONG PROPOSED ALIGNMENT.



USER NAME	= ljones
DESIGNED	- LNJ
DRAWN	- LNJ
CHECKED	- RKA
DATE	- 3/14/2022

REVISED	-
REVISED	-
REVISED	-
REVISED	-

**STATE OF ILLINOIS
 DEPARTMENT OF TRANSPORTATION**

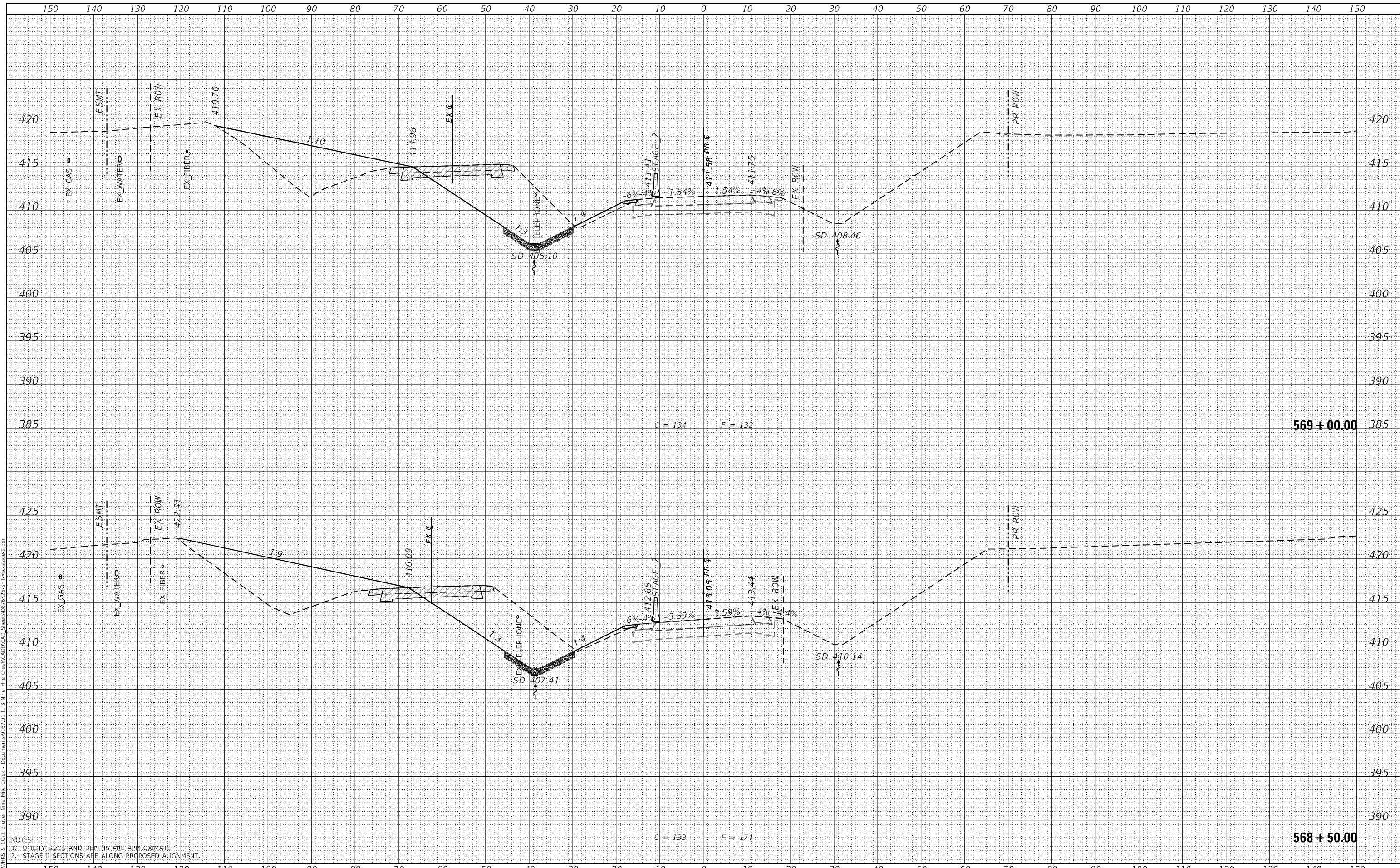
**CROSS SECTIONS - STAGE II
 IL 3 /FAP 312 OVER NINE MILE CREEK**
 SCALE: 1" = 10'
 SHEET 22 OF 65 SHEETS STA. 567+50.00 TO STA. 568+00.00

F.A.P. RTE.	SECTION	COUNTY	TOTAL SHEETS	SHEET NO.
312	74BR-2	RANDOLPH	293	250
				CONTRACT NO. 76K25
				ILLINOIS FED. AID PROJECT

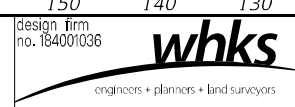
DATE	
BY	
FINAL SURVEY	SURVEYED
NOTE BOOK	PLOTTED
NO.	TEMPLATE
	AREAS CHECKED

DATE	
BY	
ORIGINAL SURVEY	SURVEYED
NOTE BOOK	PLOTTED
NO.	TEMPLATE
	AREAS CHECKED

MODEL: Definit
 FILE NAME: C:\P\HWKS & COLL 3 over Nine Mile Creek - Documents\07\01 1 3 Mile Nlle Creek\CAD\CAD Sheets\07\523-SHT-5cc-stage2.dwg



NOTES:
 1. UTILITY SIZES AND DEPTHS ARE APPROXIMATE.
 2. STAGE II SECTIONS ARE ALONG PROPOSED ALIGNMENT.



USER NAME	= jones
DESIGNED	- LNJ
DRAWN	- LNJ
CHECKED	- RKA
DATE	- 3/14/2022

REVISED	-
REVISED	-
REVISED	-
REVISED	-

**STATE OF ILLINOIS
 DEPARTMENT OF TRANSPORTATION**

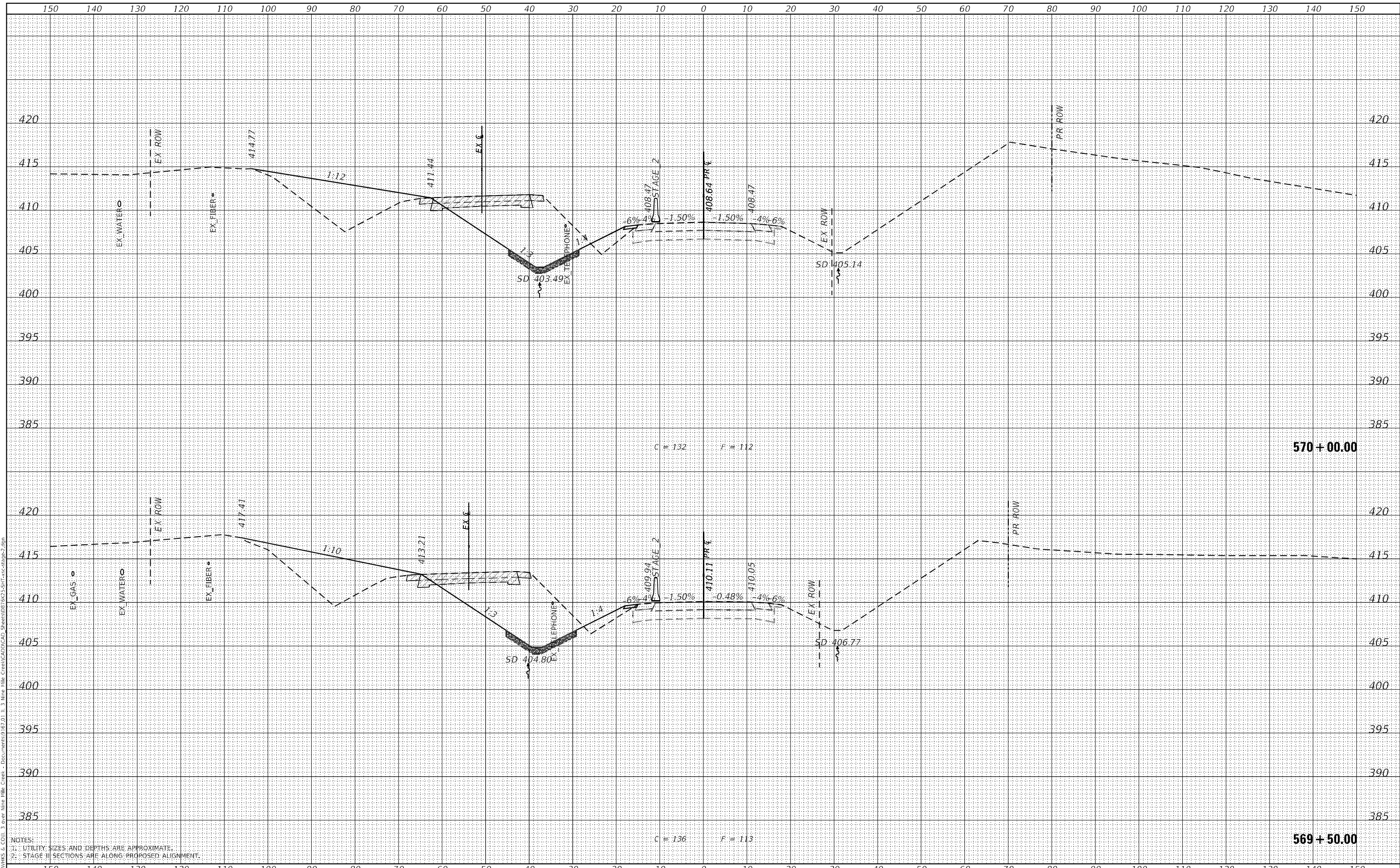
**CROSS SECTIONS - STAGE II
 IL 3 /FAP 312 OVER NINE MILE CREEK**
 SCALE: 1" = 10'
 SHEET 23 OF 65 SHEETS
 STA. 568+50.00 TO STA. 569+00.00

F.A.P. RTE.	SECTION	COUNTY	TOTAL SHEETS	SHEET NO.
312	74BR-2	RANDOLPH	293	251
CONTRACT NO.76K25				
ILLINOIS FED. AID PROJECT				

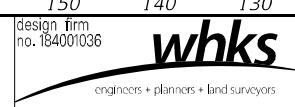
DATE	
BY	
FINAL SURVEY	SURVEYED
NOTE BOOK	PLOTTED
NO.	TEMPLATE
	AREAS CHECKED

DATE	
BY	
ORIGINAL SURVEY	SURVEYED
NOTE BOOK	PLOTTED
NO.	TEMPLATE
	AREAS CHECKED

MODEL: Definit
 FILE NAME: C:\P\WORKS & COLL 3 over Nine Mile Creek - Documents\07\01 1 3 Mile Nlle Creek\CAD\CAD Sheets\07\523-SHT-5-cc-stage2.dgn



NOTES:
 1. UTILITY SIZES AND DEPTHS ARE APPROXIMATE.
 2. STAGE II SECTIONS ARE ALONG PROPOSED ALIGNMENT.



USER NAME = ljones	DESIGNED - LNJ	REvised -
	DRAWN - LNJ	REvised -
PLOT SCALE = 240,0000' / ft.	CHECKED - RKA	REvised -
PLOT DATE = 3/14/2022	DATE - 3/14/2022	REvised -

STATE OF ILLINOIS
 DEPARTMENT OF TRANSPORTATION

CROSS SECTIONS - STAGE II
 IL 3 /FAP 312 OVER NINE MILE CREEK

SCALE: 1" = 10'
 SHEET 24 OF 65 SHEETS
 STA. 569+50.00 TO STA. 570+00.00

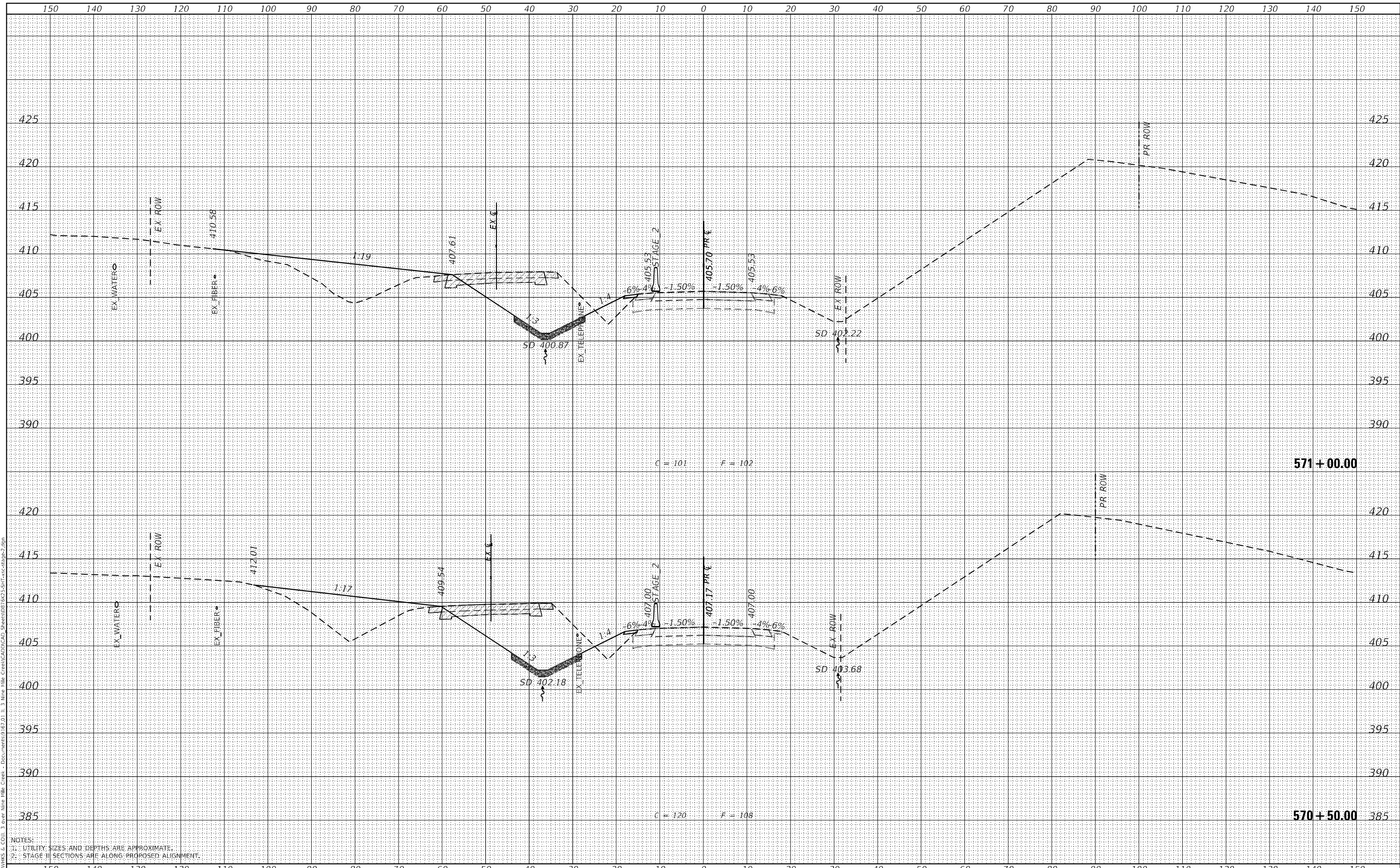
F.A.P. RTE.	SECTION	COUNTY	TOTAL SHEETS	SHEET NO.
312	74BR-2	RANDOLPH	293	252
CONTRACT NO. 76K25				

ILLINOIS FED. AID PROJECT

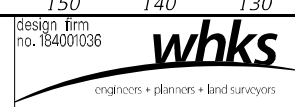
DATE	
BY	
FINAL SURVEY	SURVEYED
NOTE BOOK	PLOTTED
NO.	AREAS CHECKED

DATE	
BY	
ORIGINAL SURVEY	SURVEYED
NOTE BOOK	PLOTTED
NO.	AREAS CHECKED

MODEL: Definit
 FILE NAME: C:\P\WORKS & COLL 3 over Nine Mile Creek - Documents\07\01 1 3 Mile Nlle Creek\CAD\CAD Sheets\07\523-SHT-5-cc-ctg-2.dwg



NOTES:
 1. UTILITY SIZES AND DEPTHS ARE APPROXIMATE.
 2. STAGE II SECTIONS ARE ALONG PROPOSED ALIGNMENT.



USER NAME = ljones	DESIGNED - LNJ	REVISED -
	DRAWN - LNJ	REVISED -
PLOT SCALE = 240,000' / ft.	CHECKED - RKA	REVISED -
PLOT DATE = 3/14/2022	DATE - 3/14/2022	REVISED -

**STATE OF ILLINOIS
 DEPARTMENT OF TRANSPORTATION**

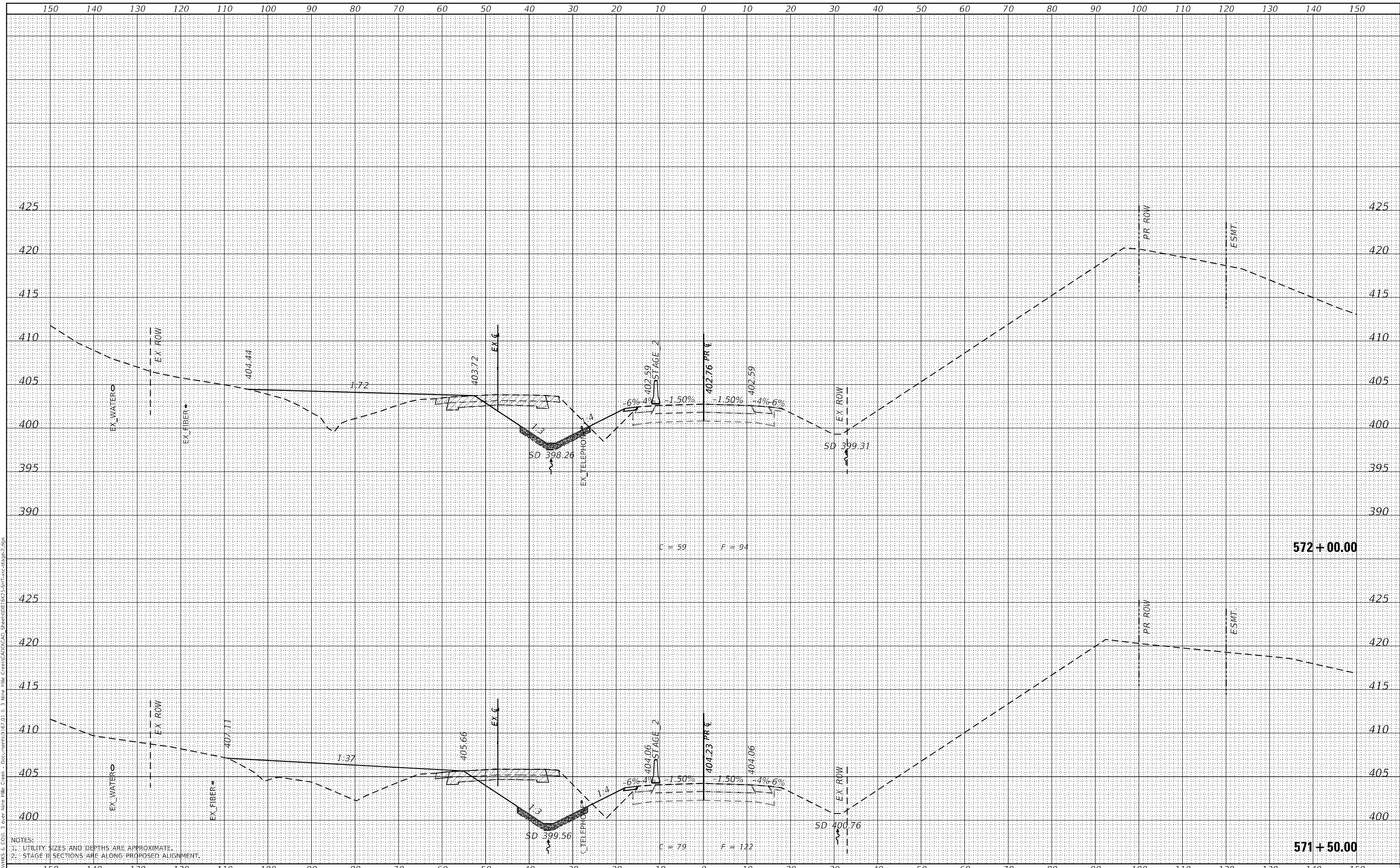
**CROSS SECTIONS - STAGE II
 IL 3 /FAP 312 OVER NINE MILE CREEK**
 SCALE: 1" = 10'
 SHEET 25 OF 65 SHEETS
 STA. 570+50.00 TO STA. 571+00.00

F.A.P. RTE. 312	SECTION 74BR-2	COUNTY RANDOLPH	TOTAL SHEETS 293	SHEET NO. 253
CONTRACT NO. 76K25			ILLINOIS FED. AID PROJECT	

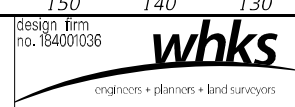
FINAL SURVEY	SURVEYED	DATE
NOTE BOOK	PLOTTED	
NO.	TEMPLATE	
	AREAS CHECKED	

ORIGINAL SURVEY	SURVEYED	DATE
NOTE BOOK	PLOTTED	
NO.	TEMPLATE	
	AREAS CHECKED	

MODEL: Definit
 FILE NAME: C:\P\HWKS & COLL 3 over Nine Mile Creek - Documents\07\01 1 3 Mile Mile Creek\CAD\CAD Sheets\07\02\3-SHT-5cc-stage2.dgn



NOTES:
 1. UTILITY SIZES AND DEPTHS ARE APPROXIMATE.
 2. STAGE II SECTIONS ARE ALONG PROPOSED ALIGNMENT.



USER NAME =	ljones
DESIGNED -	LNJ
DRAWN -	LNJ
CHECKED -	RKA
DATE -	3/14/2022

REVISED -	
REVISED -	
REVISED -	
REVISED -	

**STATE OF ILLINOIS
 DEPARTMENT OF TRANSPORTATION**

**CROSS SECTIONS - STAGE II
 IL 3 /FAP 312 OVER NINE MILE CREEK**

SCALE: 1" = 10' SHEET 26 OF 65 SHEETS STA. 571+50.00 TO STA. 572+00.00

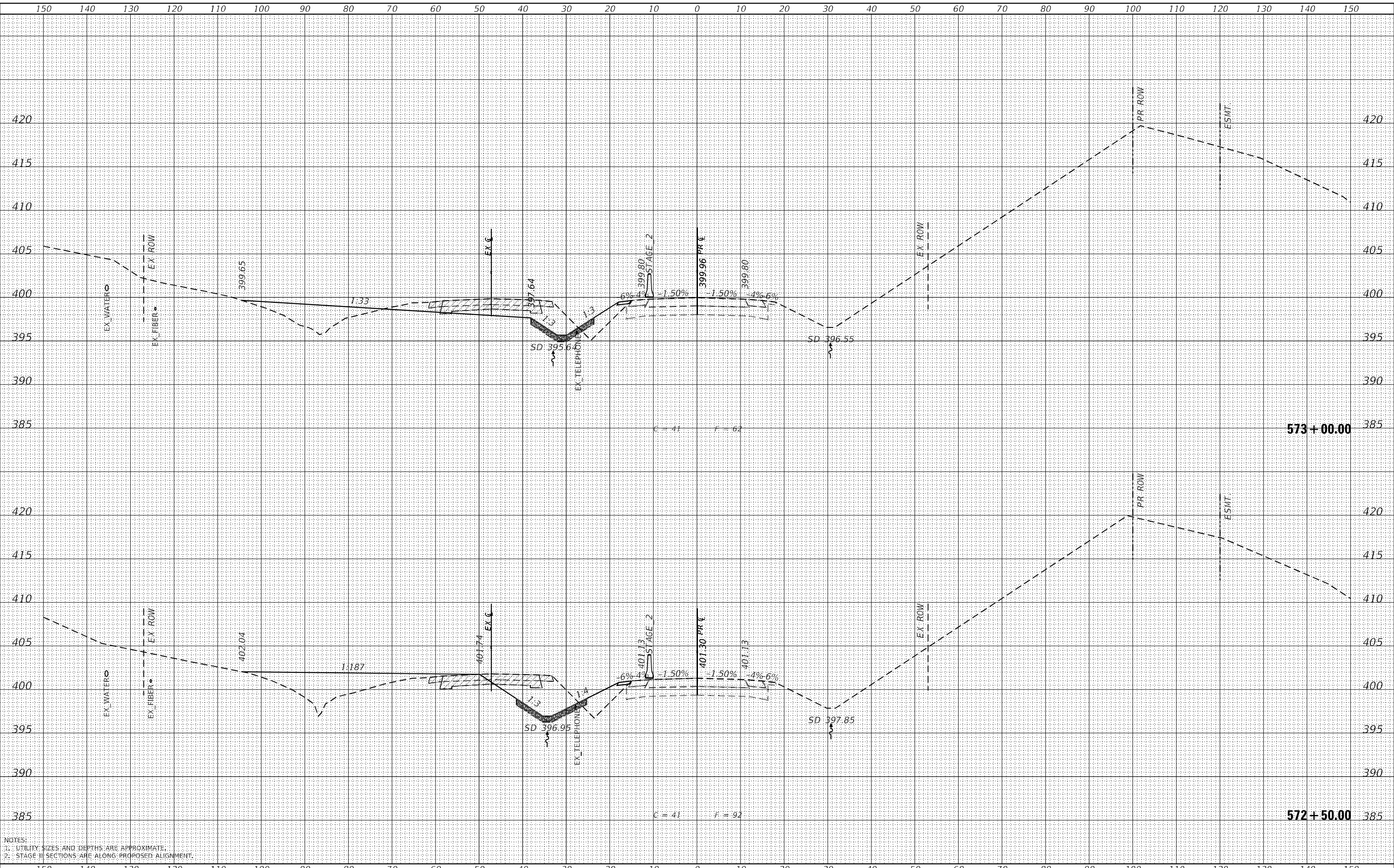
F.A.P. RTE.	SECTION	COUNTY	TOTAL SHEETS	SHEET NO.
312	74BR-2	RANDOLPH	293	254
			CONTRACT NO. 76K25	

ILLINOIS FED. AID PROJECT

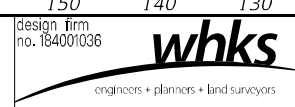
FINAL SURVEY	SURVEYED	DATE
NOTE BOOK	PLOTTED	BY
NO.	TEMPLATE	
	AREAS CHECKED	
	AREAS CHECKED	

ORIGINAL SURVEY	SURVEYED	DATE
NOTE BOOK	PLOTTED	BY
NO.	TEMPLATE	
	AREAS CHECKED	
	AREAS CHECKED	

MODEL: Definit
 FILE NAME: C:\P\WORKS & COLL 3 over Nine Mile Creek - Documents\07\01 1 3 Mile Mile Creek\CAD\CAD Sheets\07\523\SP11-sec-stage2.dwg



NOTES:
 1. UTILITY SIZES AND DEPTHS ARE APPROXIMATE.
 2. STAGE II SECTIONS ARE ALONG PROPOSED ALIGNMENT.



USER NAME = ljones	DESIGNED - LNJ	REVISD -
	DRAWN - LNJ	REVISD -
PLOT SCALE = 240,0000' / ft.	CHECKED - RKA	REVISD -
PLOT DATE = 3/14/2022	DATE - 3/14/2022	REVISD -

**STATE OF ILLINOIS
 DEPARTMENT OF TRANSPORTATION**

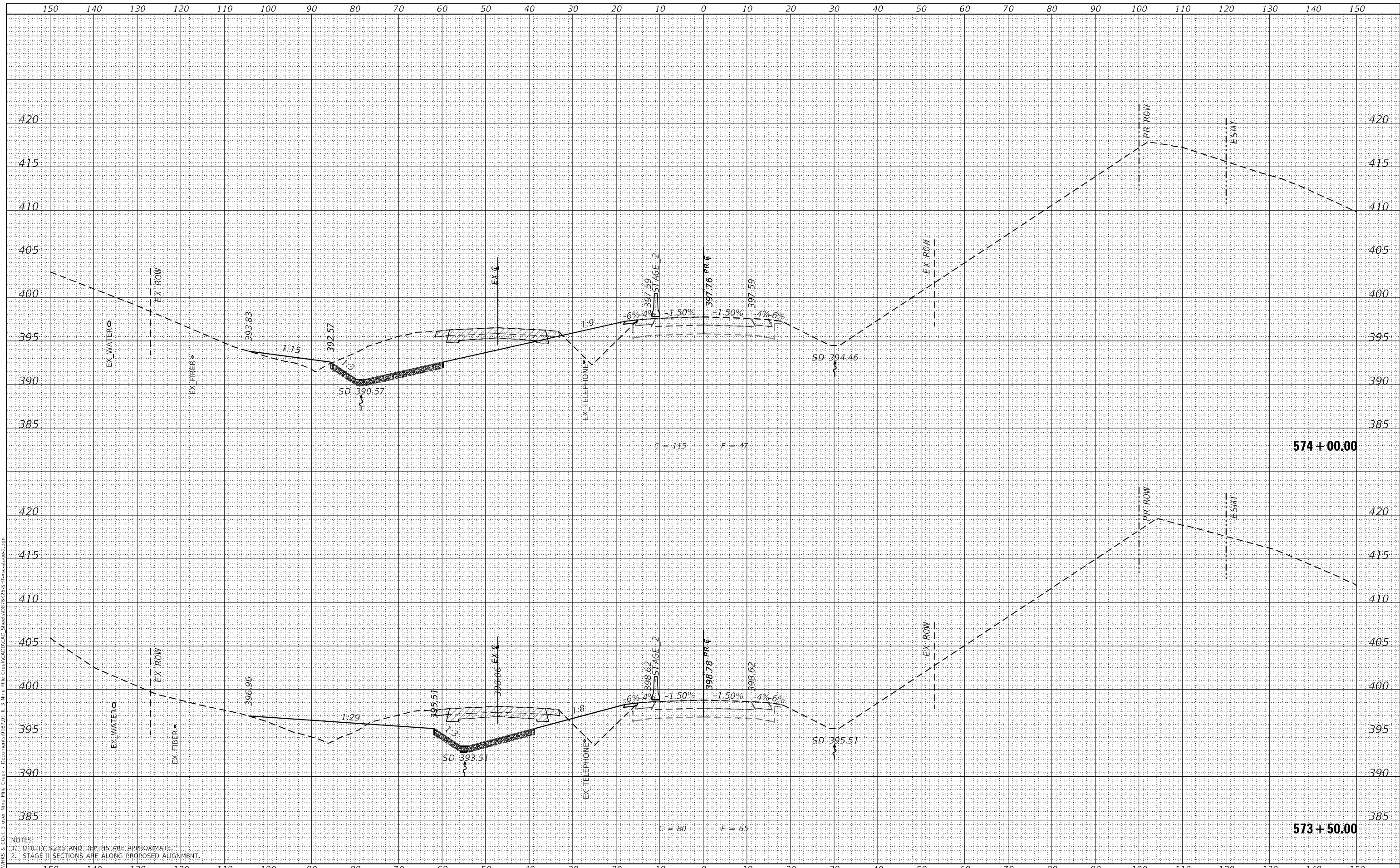
CROSS SECTIONS - STAGE II
IL 3 /FAP 312 OVER NINE MILE CREEK
 SCALE: 1" = 10'
 SHEET 27 OF 65 SHEETS
 STA. 572+50.00 TO STA. 573+00.00

F.A.P. RTE. 312	SECTION 74BR-2	COUNTY RANDOLPH	TOTAL SHEETS 293	SHEET NO. 255
			CONTRACT NO. 76K25	
ILLINOIS FED. AID PROJECT				

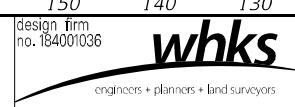
DATE	
BY	
FINAL SURVEY	SURVEYED
NOTE BOOK	PLOTTED
NO.	TEMPLATE
	AREAS CHECKED
	AREAS CHECKED

DATE	
BY	
ORIGINAL SURVEY	SURVEYED
NOTE BOOK	PLOTTED
NO.	TEMPLATE
	AREAS CHECKED
	AREAS CHECKED

MODEL: Definit
 FILE NAME: C:\P\HWKS & COLL 3 over Nine Mile Creek - Documents\9740111_3 Nine Mile Creek\CAD\CAD Sheets\075235-SP11-sec-stage2.dgn



NOTES:
 1. UTILITY SIZES AND DEPTHS ARE APPROXIMATE.
 2. STAGE II SECTIONS ARE ALONG PROPOSED ALIGNMENT.



USER NAME	= ljones
DESIGNED	- LNJ
DRAWN	- LNJ
CHECKED	- RKA
DATE	- 3/14/2022

REVISED	-
REVISED	-
REVISED	-
REVISED	-

STATE OF ILLINOIS
 DEPARTMENT OF TRANSPORTATION

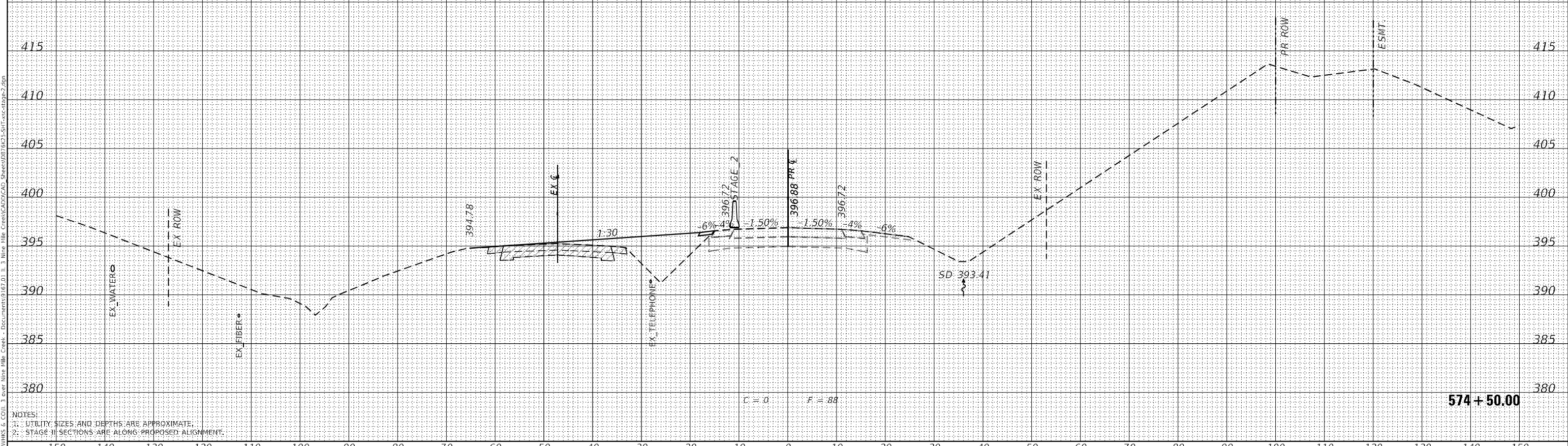
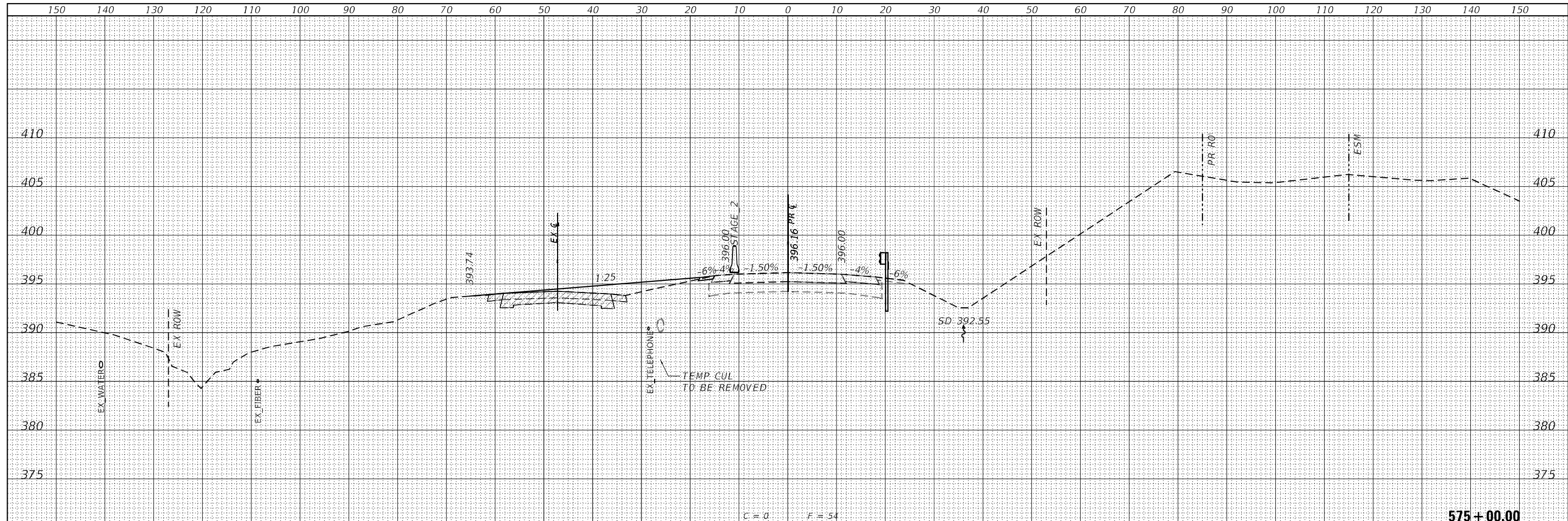
CROSS SECTIONS - STAGE II
 IL 3 /FAP 312 OVER NINE MILE CREEK
 SCALE: 1" = 10'
 SHEET 28 OF 65 SHEETS STA. 573+50.00 TO STA. 574+00.00

F.A.P. RTE.	SECTION	COUNTY	TOTAL SHEETS	SHEET NO.
312	74BR-2	RANDOLPH	293	256
				CONTRACT NO.76K25
				ILLINOIS FED. AID PROJECT

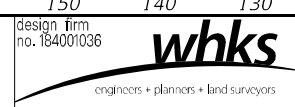
FINAL SURVEY	SURVEYED	DATE
NOTE BOOK	PLOTTED	BY
NO.	TEMPLATE	
	AREAS CHECKED	
	AREAS CHECKED	

ORIGINAL SURVEY	SURVEYED	DATE
NOTE BOOK	PLOTTED	BY
NO.	TEMPLATE	
	AREAS CHECKED	
	AREAS CHECKED	

MODEL: Definit
 FILE NAME: C:\P\WORKS & COLL 3 over Nine Mile Creek - Documents\07\01 11 3 Nine Mile Creek\CAD\CAD Sheets\07\02\311-5cc-stage2.dgn



NOTES:
 1. UTILITY SIZES AND DEPTHS ARE APPROXIMATE.
 2. STAGE II SECTIONS ARE ALONG PROPOSED ALIGNMENT.



USER NAME =	ljones
DESIGNED -	LNJ
DRAWN -	LNJ
CHECKED -	RKA
DATE -	3/14/2022

REVISED -	
REVISED -	
REVISED -	
REVISED -	

STATE OF ILLINOIS
 DEPARTMENT OF TRANSPORTATION

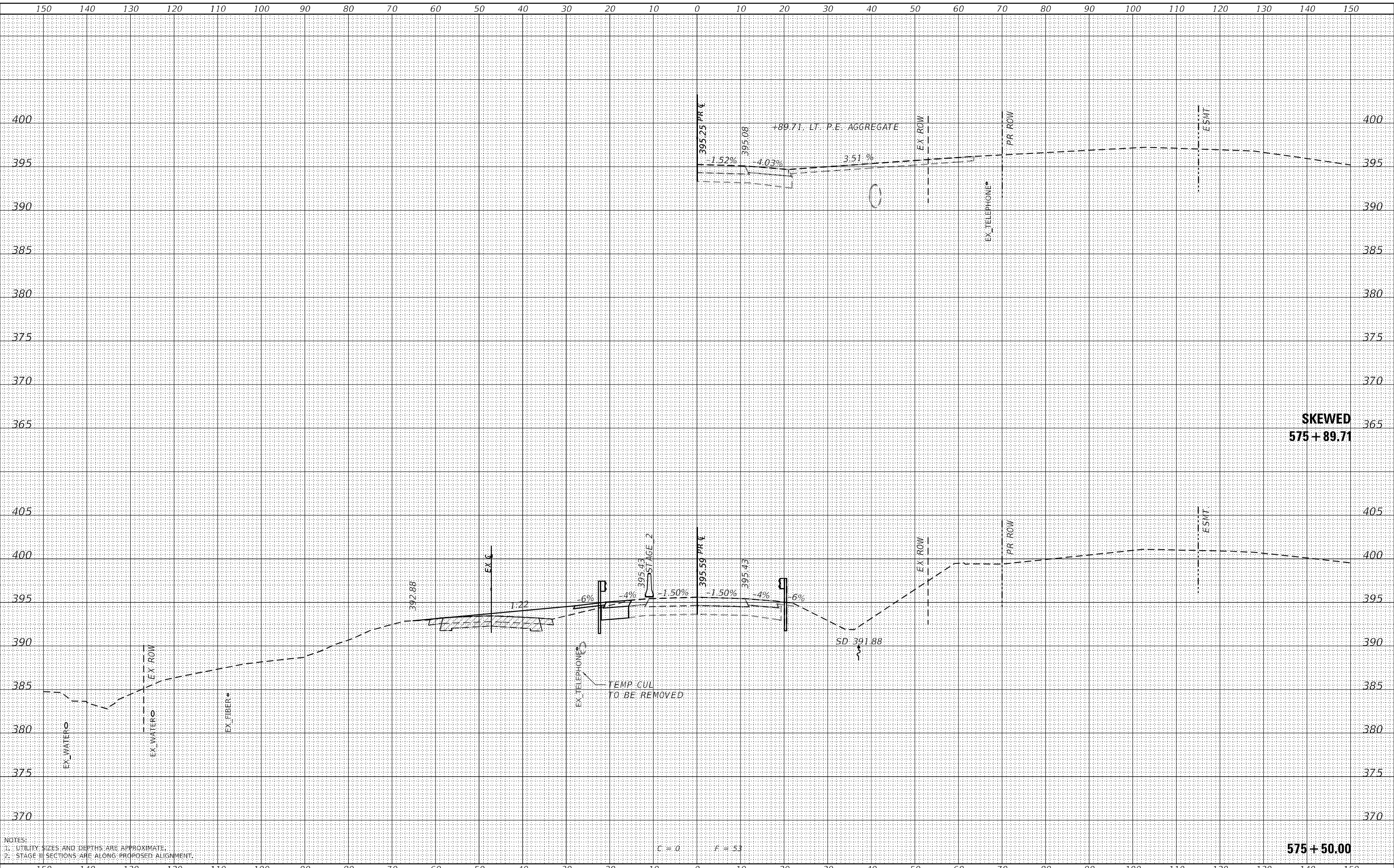
CROSS SECTIONS - STAGE II
 IL 3 /FAP 312 OVER NINE MILE CREEK
 SCALE: 1" = 10'
 SHEET 29 OF 65 SHEETS
 STA. 574+50.00 TO STA. 575+00.00

F.A.P. RTE.	SECTION	COUNTY	TOTAL SHEETS	SHEET NO.
312	74BR-2	RANDOLPH	293	257
				CONTRACT NO.76K25
				ILLINOIS FED. AID PROJECT

DATE	
BY	
SURVEYED	
PLOTTED	
TEMPLATE	
AREAS CHECKED	
FINAL SURVEY	
NOTE BOOK	
NO.	
AREAS CHECKED	

DATE	
BY	
SURVEYED	
PLOTTED	
TEMPLATE	
AREAS CHECKED	
ORIGINAL SURVEY	
NOTE BOOK	
NO.	
AREAS CHECKED	

MODEL: Definit
 FILE NAME: C:\P\WORKS & COLL 3 over Nine Mile Creek - Documents\07\01 1 3 Mile Mile Creek\CAD\CAD Sheets\07\523-SPT-acc-stg2.dwg



NOTES:
 1. UTILITY SIZES AND DEPTHS ARE APPROXIMATE.
 2. STAGE II SECTIONS ARE ALONG PROPOSED ALIGNMENT.

design firm
 no. 184001036
whks
 engineers • planners • land surveyors

USER NAME = ljones	DESIGNED - LNJ	REVISD -
	DRAWN - LNJ	REVISD -
PLOT SCALE = 240,0000' / ft.	CHECKED - RKA	REVISD -
PLOT DATE = 3/14/2022	DATE - 3/14/2022	REVISD -

**STATE OF ILLINOIS
 DEPARTMENT OF TRANSPORTATION**

CROSS SECTIONS - STAGE II			
IL 3 /FAP 312 OVER NINE MILE CREEK			
SCALE: 1" = 10'	SHEET 30	OF 65 SHEETS	STA. 575+50.00 TO STA. 575+89.71

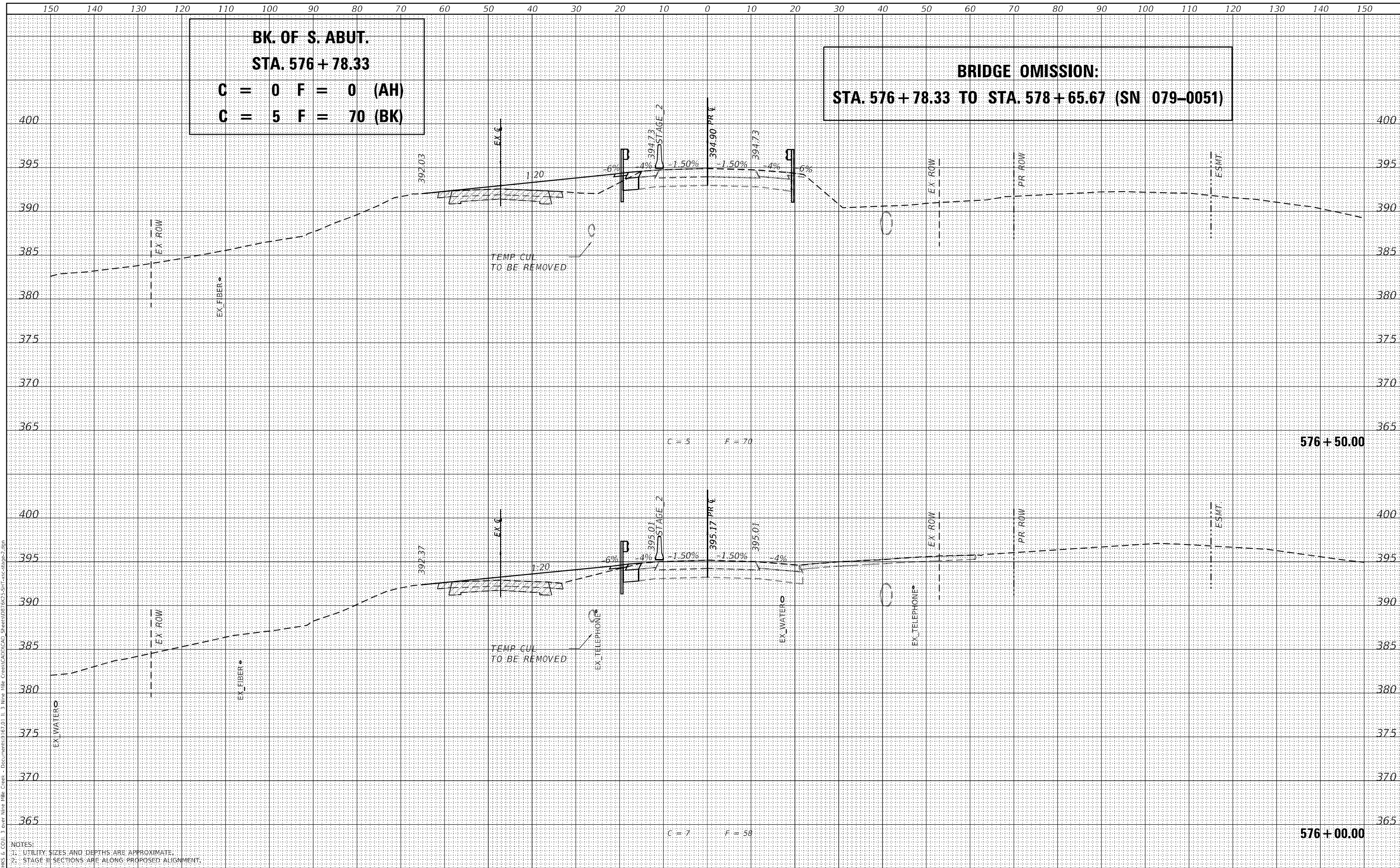
F.A.P. RTE.	SECTION	COUNTY	TOTAL SHEETS	SHEET NO.
312	74BR-2	RANDOLPH	293	258
				CONTRACT NO.76K25
				ILLINOIS FED. AID PROJECT

DATE	
BY	
ORIGINAL SURVEY	SURVEYED
NOTE BOOK	PLOTTED
NO.	AREAS CHECKED
	AREAS CHECKED

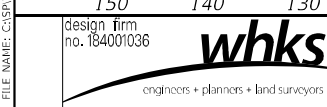
DATE	
BY	
ORIGINAL SURVEY	SURVEYED
NOTE BOOK	PLOTTED
NO.	AREAS CHECKED
	AREAS CHECKED

BK. OF S. ABUT.
STA. 576 + 78.33
C = 0 F = 0 (AH)
C = 5 F = 70 (BK)

BRIDGE OMISSION:
STA. 576 + 78.33 TO STA. 578 + 65.67 (SN 079-0051)



NOTES:
 1. UTILITY SIZES AND DEPTHS ARE APPROXIMATE.
 2. STAGE II SECTIONS ARE ALONG PROPOSED ALIGNMENT.



USER NAME	= jones
DESIGNED	- LNJ
DRAWN	- LNJ
CHECKED	- RKA
DATE	- 3/14/2022

REVISED	-
REVISED	-
REVISED	-
REVISED	-

STATE OF ILLINOIS
DEPARTMENT OF TRANSPORTATION

CROSS SECTIONS - STAGE II
IL 3 /FAP 312 OVER NINE MILE CREEK
 SCALE: 1" = 10'
 SHEET 31 OF 65 SHEETS
 STA. 576+00.00 TO STA. 576+50.00

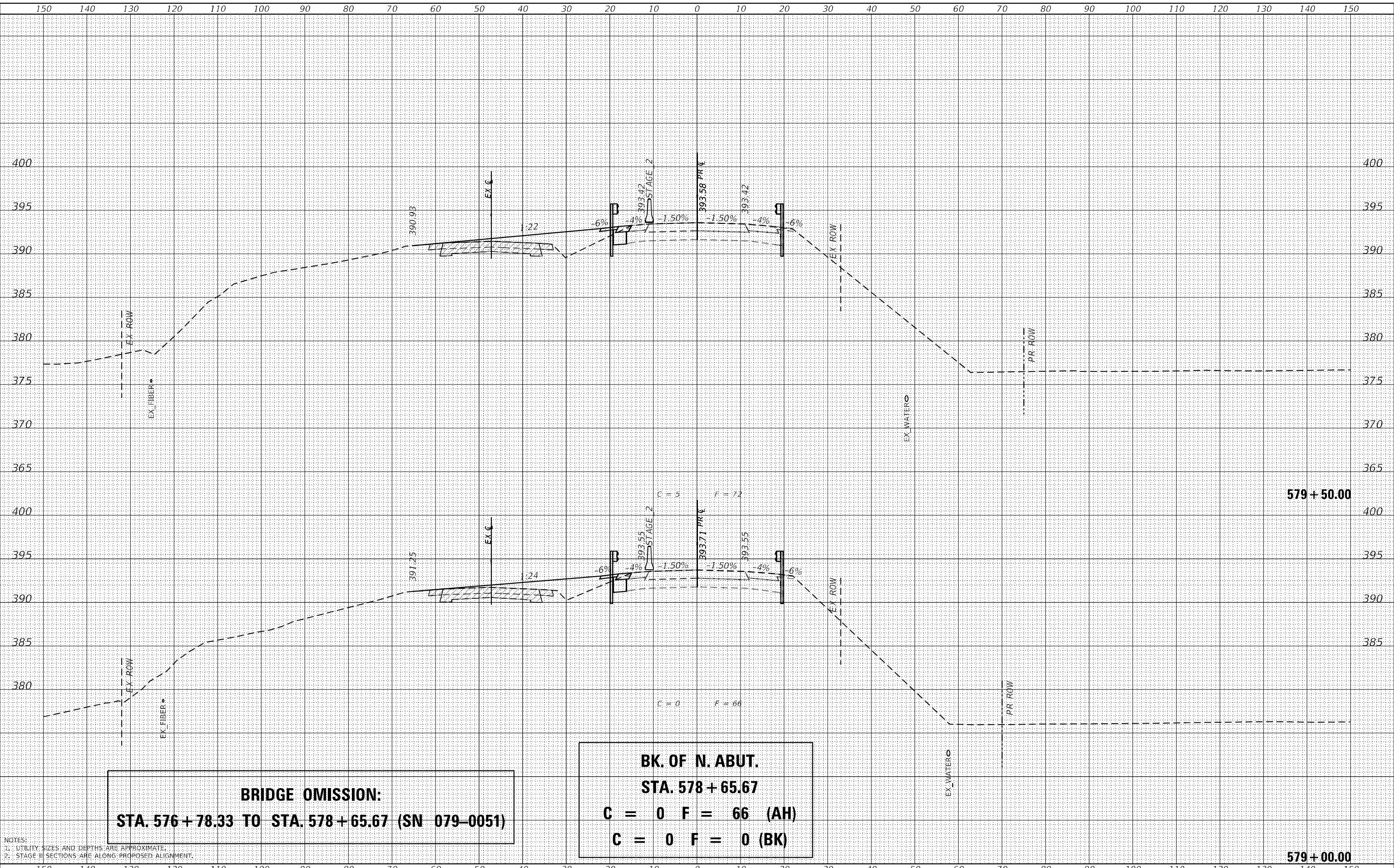
F.A.P. RTE.	SECTION	COUNTY	TOTAL SHEETS	SHEET NO.
312	74BR-2	RANDOLPH	293	259
				CONTRACT NO. 76K25
ILLINOIS FED. AID PROJECT				

MODEL: Definit
 FILE NAME: C:\P\WORKS & COLL. 3 over Nine Mile Creek - Documents\07\01 1 3 Nine Mile Creek\CAD\CAD Sheets\075235\ST1-secstage2.dgn

DATE	
BY	
FINAL SURVEY	SURVEYED
NOTE BOOK	PLOTTED
NO.	TEMPLATE
	AREAS CHECKED

DATE	
BY	
ORIGINAL SURVEY	SURVEYED
NOTE BOOK	PLOTTED
NO.	TEMPLATE
	AREAS CHECKED

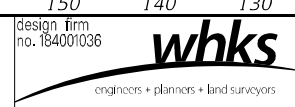
MODEL: Definit
 FILE NAME: C:\P\WORKS & COLL 3 over Nine Mile Creek - Documents\07\01 11 3 Mile Mile Creek\CAD\CAD Sheets\0875235-SP11-secstage2.dgn



BRIDGE OMISSION:
STA. 576 + 78.33 TO STA. 578 + 65.67 (SN 079-0051)

BK. OF N. ABUT.
STA. 578 + 65.67
C = 0 F = 66 (AH)
C = 0 F = 0 (BK)

NOTES:
 1. UTILITY SIZES AND DEPTHS ARE APPROXIMATE.
 2. STAGE II SECTIONS ARE ALONG PROPOSED ALIGNMENT.



USER NAME	= ljones
DESIGNED	- LNJ
DRAWN	- LNJ
CHECKED	- RKA
DATE	- 3/14/2022

REVISED	-
REVISED	-
REVISED	-
REVISED	-

STATE OF ILLINOIS
DEPARTMENT OF TRANSPORTATION

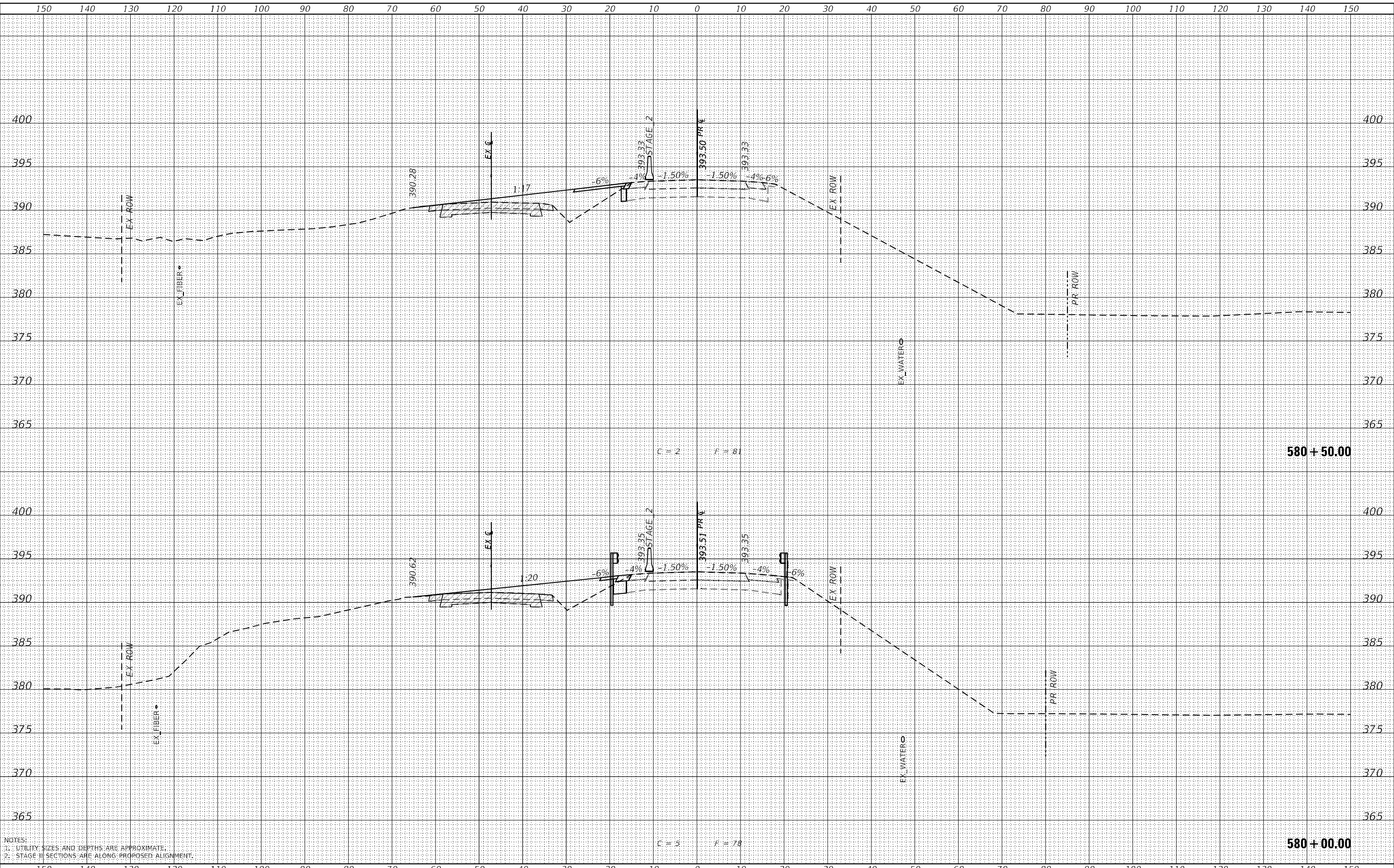
CROSS SECTIONS - STAGE II
IL 3 /FAP 312 OVER NINE MILE CREEK
 SCALE: 1" = 10'
 SHEET 32 OF 65 SHEETS
 STA. 579+00.00 TO STA. 579+50.00

F.A.P. RTE.	SECTION	COUNTY	TOTAL SHEETS	SHEET NO.
312	74BR-2	RANDOLPH	293	260
			CONTRACT NO. 76K25	
ILLINOIS FED. AID PROJECT				

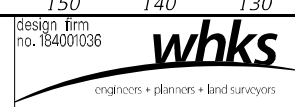
DATE	
BY	
FINAL SURVEY	SURVEYED
NOTE BOOK	PLOTTED
NO.	TEMPLATE
	AREAS CHECKED

DATE	
BY	
ORIGINAL SURVEY	SURVEYED
NOTE BOOK	PLOTTED
NO.	TEMPLATE
	AREAS CHECKED

MODEL: Definit
 FILE NAME: C:\P\WORKS & COLL 3 over Nine Mile Creek - Documents\07\01 11 3 Nine Mile Creek\CAD\CAD Sheets\07\5235\ST1-secstage2.dwg



NOTES:
 1. UTILITY SIZES AND DEPTHS ARE APPROXIMATE.
 2. STAGE II SECTIONS ARE ALONG PROPOSED ALIGNMENT.



USER NAME	= jones
DESIGNED	- LNJ
DRAWN	- LNJ
CHECKED	- RKA
DATE	- 3/14/2022

REVISED	-
REVISED	-
REVISED	-
REVISED	-

**STATE OF ILLINOIS
 DEPARTMENT OF TRANSPORTATION**

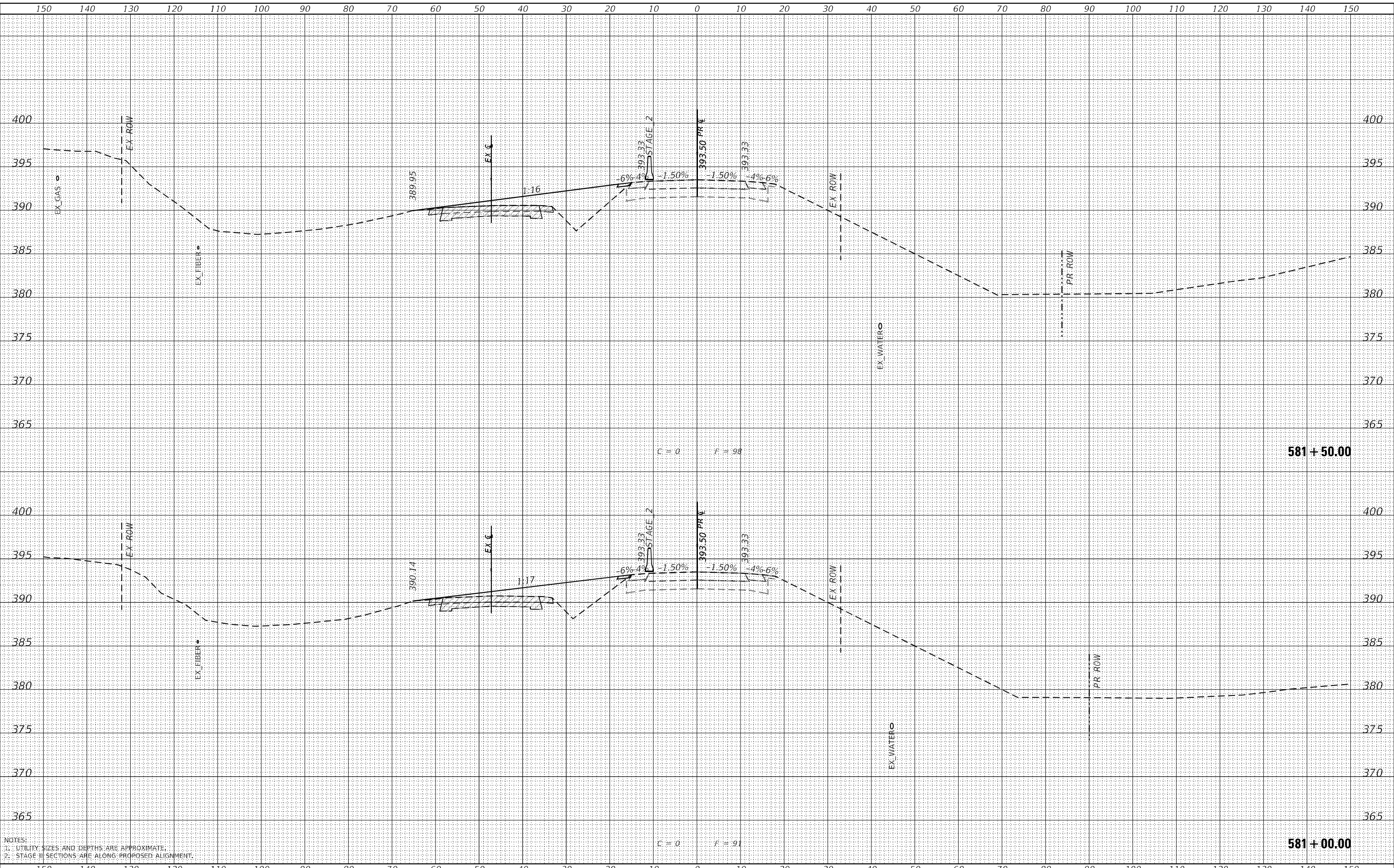
**CROSS SECTIONS - STAGE II
 IL 3 /FAP 312 OVER NINE MILE CREEK**
 SCALE: 1" = 10'
 SHEET 33 OF 65 SHEETS
 STA. 580+00.00 TO STA. 580+50.00

F.A.P. RTE.	SECTION	COUNTY	TOTAL SHEETS	SHEET NO.
312	74BR-2	RANDOLPH	293	261
				CONTRACT NO.76K25
ILLINOIS FED. AID PROJECT				

DATE	
BY	
FINAL SURVEY	SURVEYED
NOTE BOOK	PLOTTED
NO.	TEMPLATE
	AREAS CHECKED

DATE	
BY	
ORIGINAL SURVEY	SURVEYED
NOTE BOOK	PLOTTED
NO.	TEMPLATE
	AREAS CHECKED

MODEL: Definit
 FILE NAME: CSP\AWKS & COLL 3 over Nine Mile Creek - Documents\07\01 11 3 Nine Mile Creek\CAD\CAD Sheets\087523-SPT1-acc-stage2.dwg



NOTES:
 1. UTILITY SIZES AND DEPTHS ARE APPROXIMATE.
 2. STAGE II SECTIONS ARE ALONG PROPOSED ALIGNMENT.

design firm
 no. 184001036
whks
 engineers • planners • land surveyors

USER NAME =	ljones
DESIGNED -	LNJ
DRAWN -	LNJ
CHECKED -	RKA
DATE -	3/14/2022

REVISED -	
REVISED -	
REVISED -	
REVISED -	

**STATE OF ILLINOIS
 DEPARTMENT OF TRANSPORTATION**

**CROSS SECTIONS - STAGE II
 IL 3 /FAP 312 OVER NINE MILE CREEK**

SCALE: 1" = 10' SHEET 34 OF 65 SHEETS STA. 581+00.00 TO STA. 581+50.00

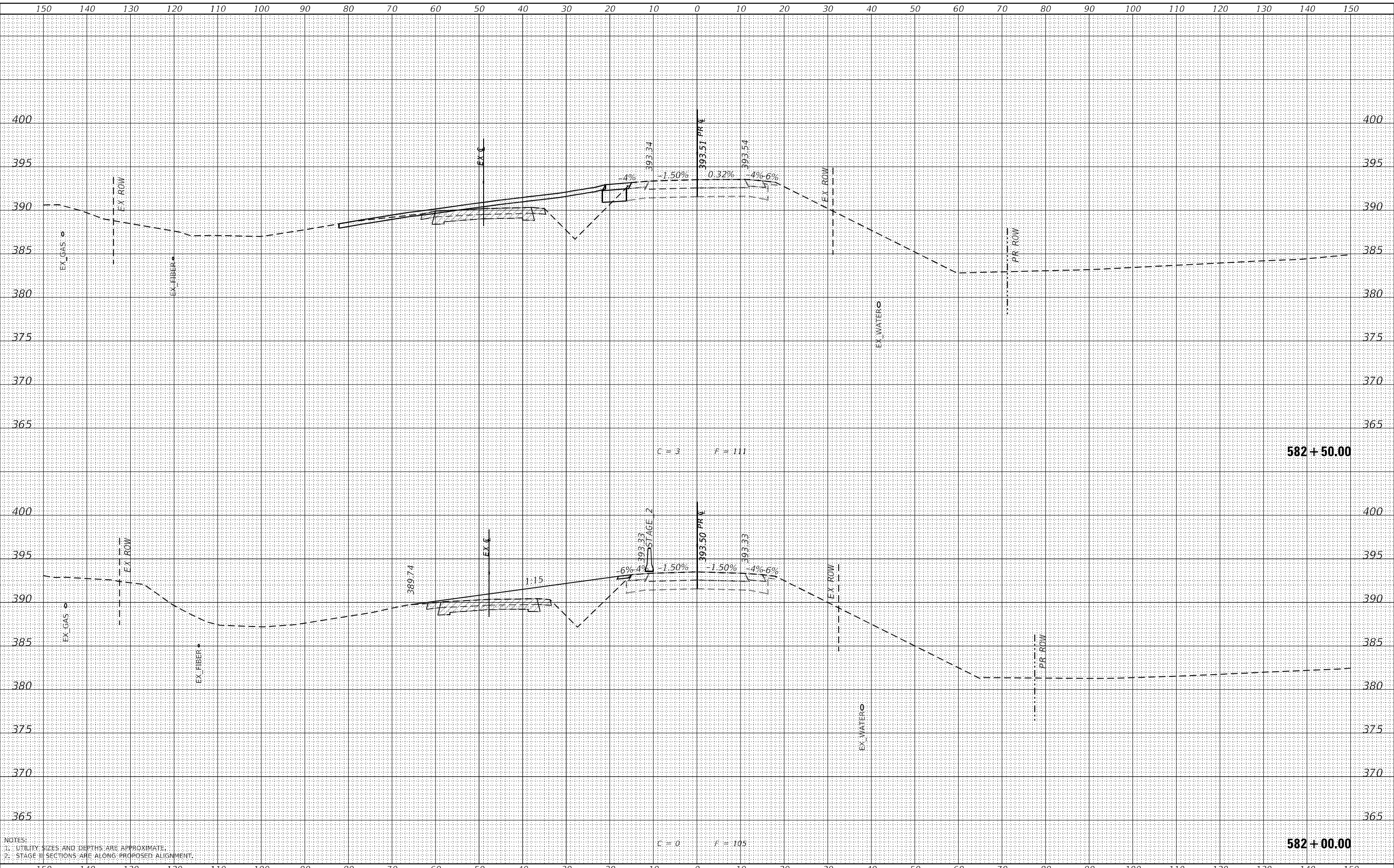
F.A.P. RTE.	SECTION	COUNTY	TOTAL SHEETS	SHEET NO.
312	74BR-2	RANDOLPH	293	262
			CONTRACT NO.76K25	

ILLINOIS FED. AID PROJECT

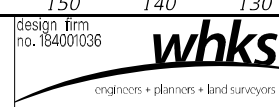
DATE	
BY	
FINAL SURVEY	SURVEYED
NOTE BOOK	PLOTTED
NO.	TEMPLATE
	AREAS CHECKED

DATE	
BY	
ORIGINAL SURVEY	SURVEYED
NOTE BOOK	PLOTTED
NO.	TEMPLATE
	AREAS CHECKED

MODEL: Definit
 FILE NAME: C:\P\WORKS & COLL 3 over Nine Mile Creek - Documents\07\01 1 3 Mile Mile Creek\CAD\CAD Sheets\0875235-SP11-sec-stage2.dgn



NOTES:
 1. UTILITY SIZES AND DEPTHS ARE APPROXIMATE.
 2. STAGE II SECTIONS ARE ALONG PROPOSED ALIGNMENT.



USER NAME	= jones
DESIGNED	- LNJ
DRAWN	- LNJ
CHECKED	- RKA
DATE	- 3/14/2022

REVISED	-
REVISED	-
REVISED	-
REVISED	-

**STATE OF ILLINOIS
 DEPARTMENT OF TRANSPORTATION**

**CROSS SECTIONS - STAGE II
 IL 3 /FAP 312 OVER NINE MILE CREEK**

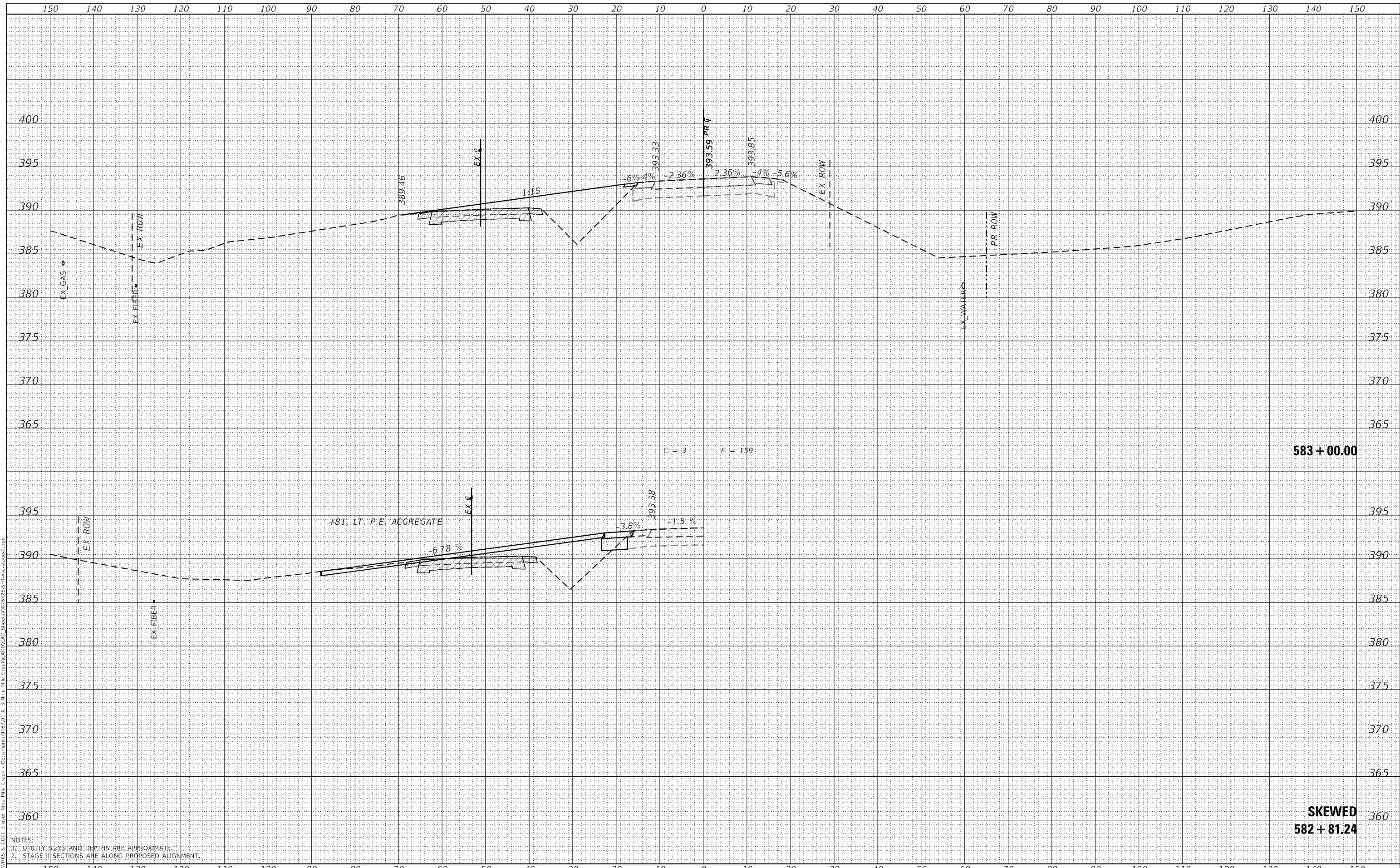
SCALE: 1" = 10'
 SHEET 35 OF 65 SHEETS
 STA. 582+00.00 TO STA. 582+50.00

F.A.P. RTE.	SECTION	COUNTY	TOTAL SHEETS	SHEET NO.
312	74BR-2	RANDOLPH	293	263
				CONTRACT NO.76K25
ILLINOIS FED. AID PROJECT				

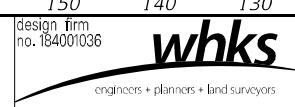
DATE	
BY	
SURVEYED	
PLOTTED	
TEMPLATE	
AREAS CHECKED	
FINAL SURVEY	
NOTE BOOK	
NO.	
AREAS CHECKED	

DATE	
BY	
SURVEYED	
PLOTTED	
TEMPLATE	
AREAS CHECKED	
ORIGINAL SURVEY	
NOTE BOOK	
NO.	
AREAS CHECKED	

MODEL: Definit
 FILE NAME: C:\P\WORKS & COLL 3 over Nine Mile Creek - Documents\07\01 1 3 Mile Mile Creek\CAD\CAD Sheets\07\02\582+81.24-583+00.00.dwg



NOTES:
 1. UTILITY SIZES AND DEPTHS ARE APPROXIMATE.
 2. STAGE II SECTIONS ARE ALONG PROPOSED ALIGNMENT.



USER NAME	= ljones
DESIGNED	- LNJ
DRAWN	- LNJ
CHECKED	- RKA
DATE	- 3/14/2022
REVISIONS	
REVISIONS	
REVISIONS	
REVISIONS	

STATE OF ILLINOIS
 DEPARTMENT OF TRANSPORTATION

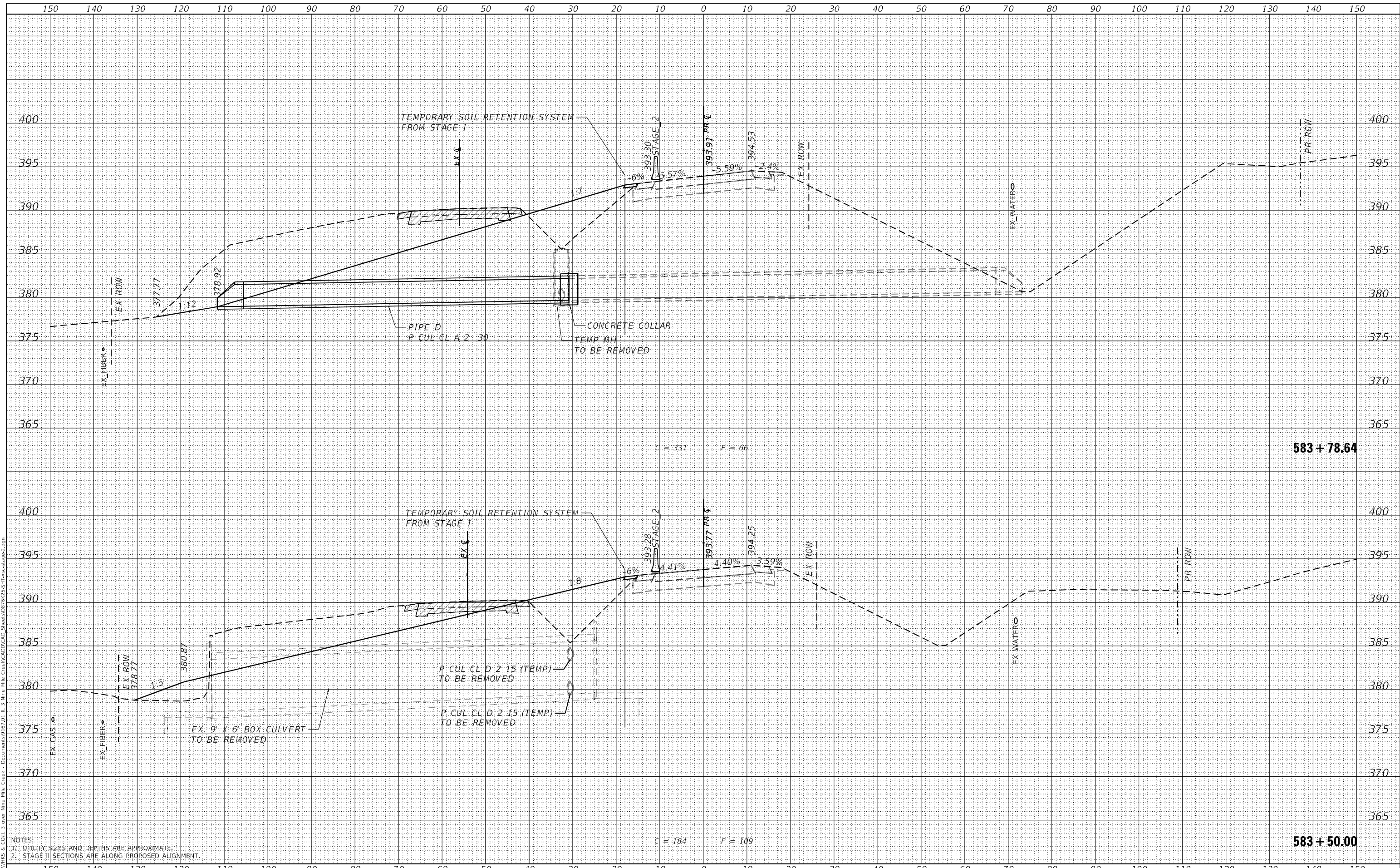
CROSS SECTIONS - STAGE II
 IL 3 /FAP 312 OVER NINE MILE CREEK
 SCALE: 1" = 10'
 SHEET 36 OF 65 SHEETS
 STA. 582+81.24 TO STA. 583+00.00

F.A.P. RTE.	SECTION	COUNTY	TOTAL SHEETS	SHEET NO.
312	74BR-2	RANDOLPH	293	264
ILLINOIS FED. AID PROJECT			CONTRACT NO.76K25	

DATE	
BY	
FINAL SURVEY	SURVEYED
NOTE BOOK	PLOTTED
NO.	TEMPLATE
	AREAS CHECKED
	AREAS CHECKED

DATE	
BY	
ORIGINAL SURVEY	SURVEYED
NOTE BOOK	PLOTTED
NO.	TEMPLATE
	AREAS CHECKED
	AREAS CHECKED

MODEL: Definit
 FILE NAME: C:\P\WORKS & COLL 3 over Nine Mile Creek - Documents\07\01 11 3 Nine Mile Creek\CAD\CAD Sheets\07\5235\SP11-acc-stage2.dgn



NOTES:
 1. UTILITY SIZES AND DEPTHS ARE APPROXIMATE.
 2. STAGE II SECTIONS ARE ALONG PROPOSED ALIGNMENT.

design firm
 no. 184001036
whks
 engineers • planners • land surveyors

USER NAME	= jones
DESIGNED	- LNJ
DRAWN	- LNJ
CHECKED	- RKA
DATE	- 3/14/2022

REVISED	-
REVISED	-
REVISED	-
REVISED	-

**STATE OF ILLINOIS
 DEPARTMENT OF TRANSPORTATION**

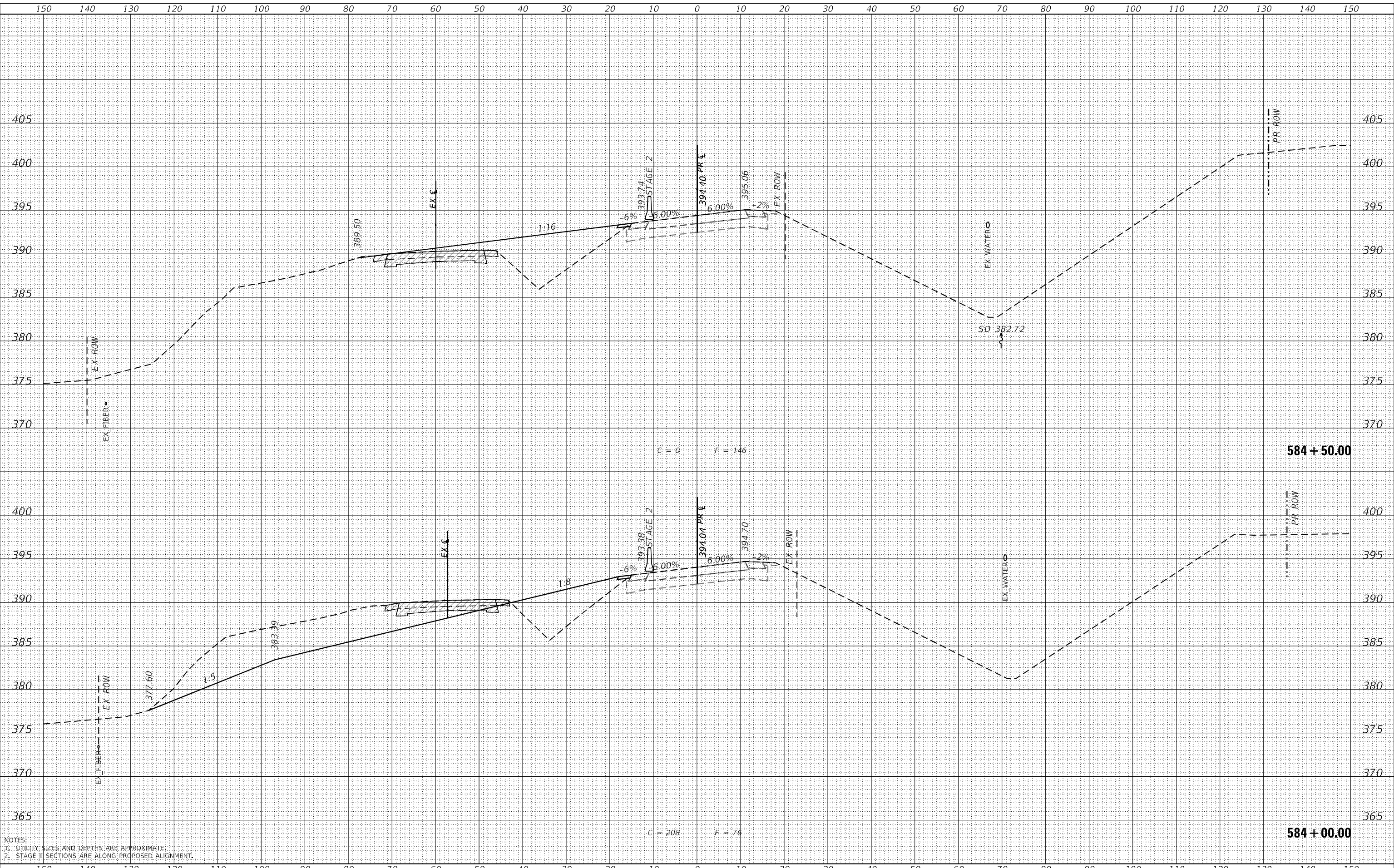
CROSS SECTIONS - STAGE II
IL 3 /FAP 312 OVER NINE MILE CREEK
 SCALE: 1" = 10'
 SHEET 37 OF 65 SHEETS
 STA. 583+50.00 TO STA. 583+78.64

F.A.P. RTE.	SECTION	COUNTY	TOTAL SHEETS	SHEET NO.
312	74BR-2	RANDOLPH	293	265
			CONTRACT NO. 76K25	
ILLINOIS FED. AID PROJECT				

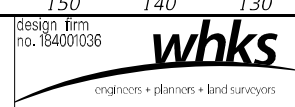
DATE	
BY	
SURVEYED	
PLOTTED	
TEMPLATE	
AREAS CHECKED	
FINAL SURVEY	
NOTE BOOK	
NO.	
AREAS CHECKED	

DATE	
BY	
SURVEYED	
PLOTTED	
TEMPLATE	
AREAS CHECKED	
ORIGINAL SURVEY	
NOTE BOOK	
NO.	
AREAS CHECKED	

MODEL: Definit
 FILE NAME: C:\P\WORKS & COLL 3 over Nine Mile Creek - Documents\97401 11 3 Nine Mile Creek\CAD\CAD Sheets\0875235-SP11-sec-stage2.dgn



NOTES:
 1. UTILITY SIZES AND DEPTHS ARE APPROXIMATE.
 2. STAGE II SECTIONS ARE ALONG PROPOSED ALIGNMENT.



USER NAME	= ljones
DESIGNED	- LNJ
DRAWN	- LNJ
CHECKED	- RKA
DATE	- 3/14/2022
REVISIONS	
REVISIONS	
REVISIONS	
REVISIONS	

**STATE OF ILLINOIS
 DEPARTMENT OF TRANSPORTATION**

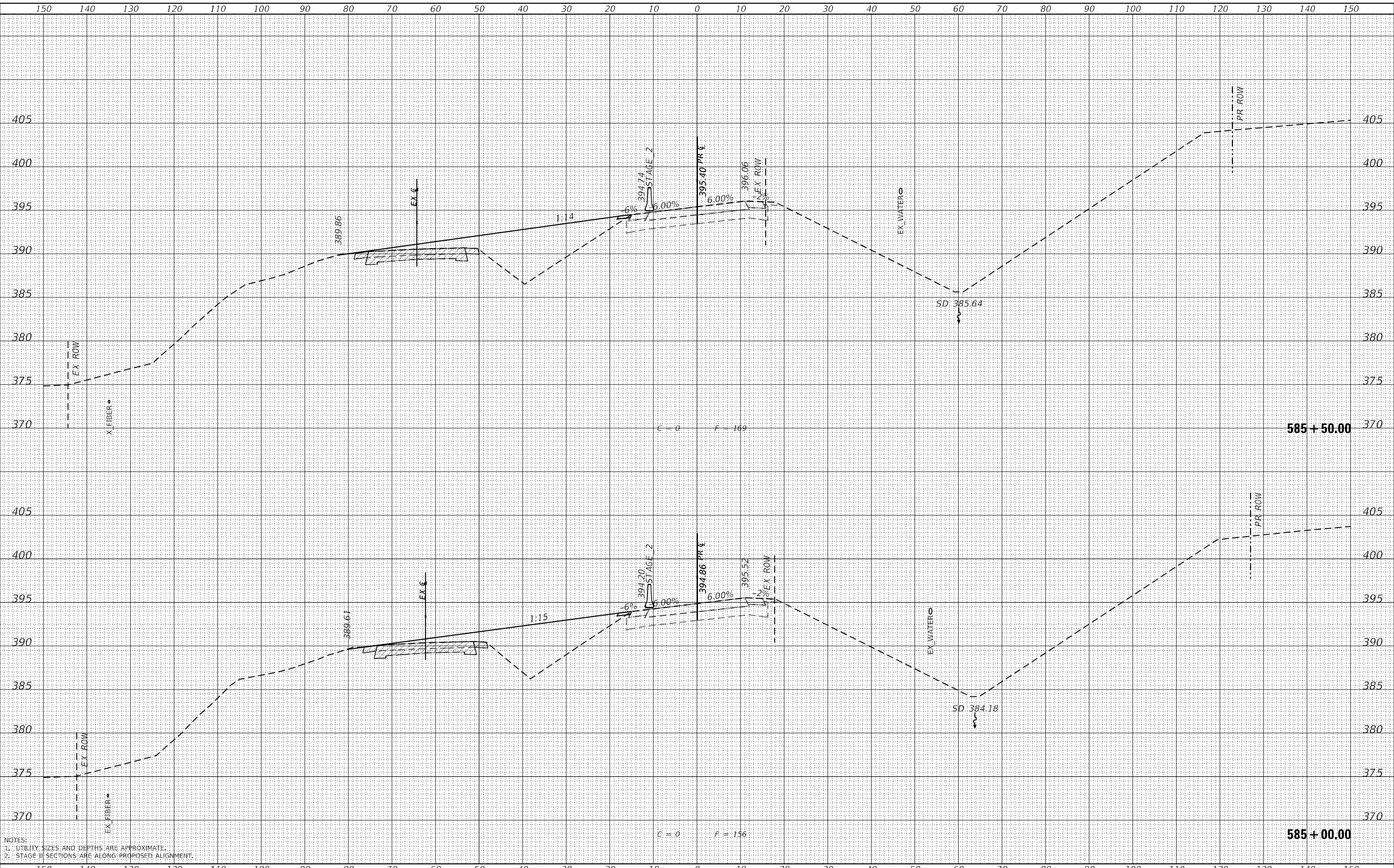
**CROSS SECTIONS - STAGE II
 IL 3 /FAP 312 OVER NINE MILE CREEK**
 SCALE: 1" = 10'
 SHEET 38 OF 65 SHEETS
 STA. 584+00.00 TO STA. 584+50.00

F.A.P. RTE.	SECTION	COUNTY	TOTAL SHEETS	SHEET NO.
312	74BR-2	RANDOLPH	293	266
			CONTRACT NO. 76K25	
ILLINOIS FED. AID PROJECT				

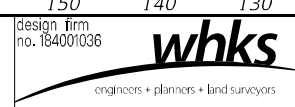
DATE	
BY	
FINAL SURVEY	SURVEYED
NOTE BOOK	PLOTTED
NO.	TEMPLATE
	AREAS CHECKED

DATE	
BY	
ORIGINAL SURVEY	SURVEYED
NOTE BOOK	PLOTTED
NO.	TEMPLATE
	AREAS CHECKED

MODEL: Definit
 FILE NAME: C:\P\WORKS & COLL 3 over Nine Mile Creek - Documents\07\01 11 3 Mile Mile Creek\CAD\CAD Sheets\0875235-SP11-sec-stage2.dgn



NOTES:
 1. UTILITY SIZES AND DEPTHS ARE APPROXIMATE.
 2. STAGE II SECTIONS ARE ALONG PROPOSED ALIGNMENT.



USER NAME	= ljones
DESIGNED	- LNJ
DRAWN	- LNJ
CHECKED	- RKA
DATE	- 3/14/2022

REVISED	-
REVISED	-
REVISED	-
REVISED	-

STATE OF ILLINOIS
 DEPARTMENT OF TRANSPORTATION

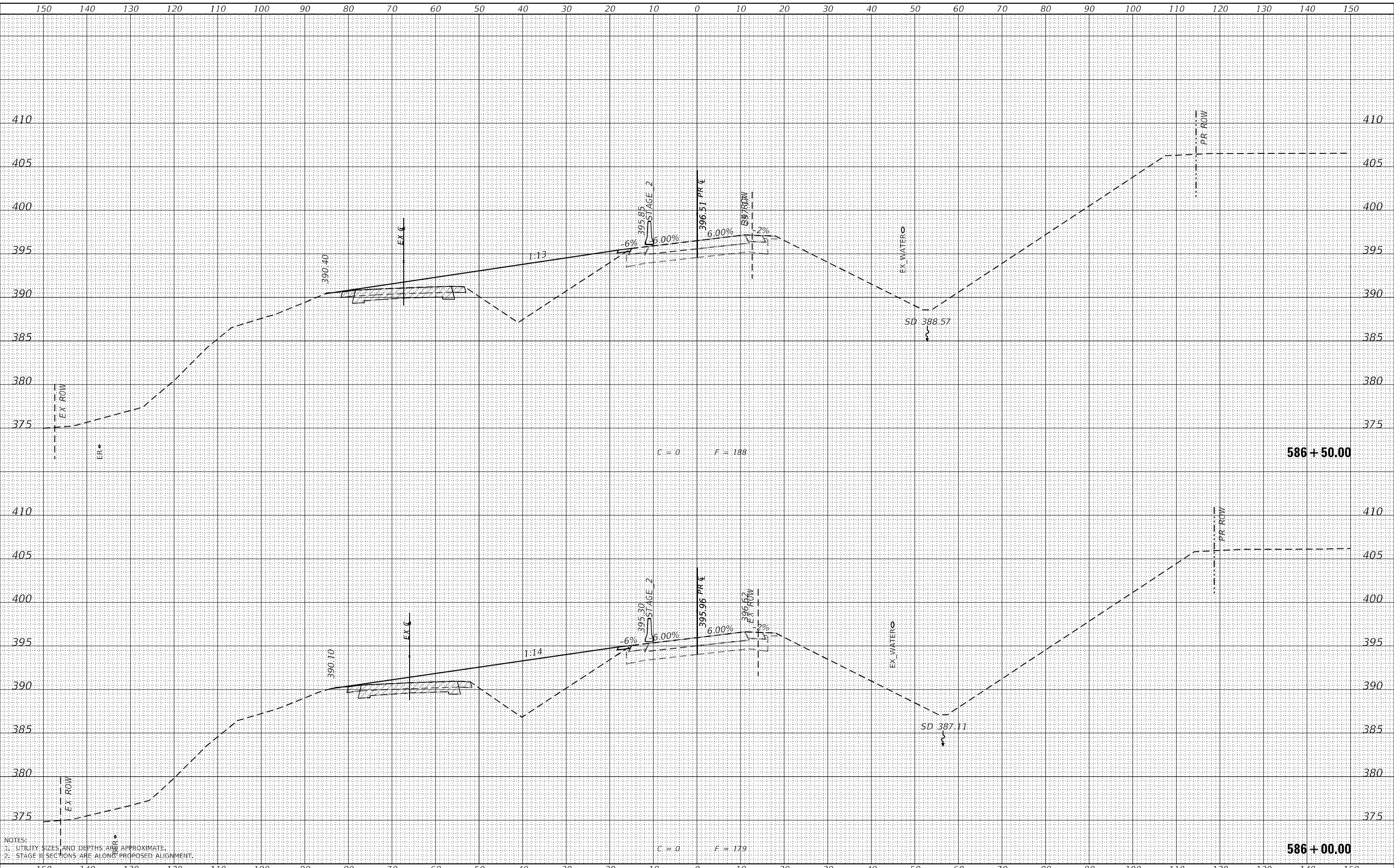
CROSS SECTIONS - STAGE II
 IL 3 /FAP 312 OVER NINE MILE CREEK
 SCALE: 1" = 10'
 SHEET 39 OF 65 SHEETS
 STA. 585+00.00 TO STA. 585+50.00

F.A.P. RTE.	SECTION	COUNTY	TOTAL SHEETS	SHEET NO.
312	74BR-2	RANDOLPH	293	267
			CONTRACT NO. 76K25	
			ILLINOIS FED. AID PROJECT	

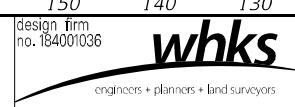
FINAL SURVEY	SURVEYED	DATE
NOTE BOOK	PLOTTED	BY
NO.	TEMPLATE	
	AREAS CHECKED	
	AREAS CHECKED	

ORIGINAL SURVEY	SURVEYED	DATE
NOTE BOOK	PLOTTED	BY
NO.	TEMPLATE	
	AREAS CHECKED	
	AREAS CHECKED	

MODEL: Definit
 FILE NAME: C:\P\WORKS & COLL 3 over Nine Mile Creek - Documents\07\01 11 3 Mile Mile Creek\CAD\CAD Sheets\07\5235\ST1-secstage2.dgn



NOTES:
 1. UTILITY SIZES AND DEPTHS ARE APPROXIMATE.
 2. STAGE II SECTIONS ARE ALONG PROPOSED ALIGNMENT.



USER NAME =	ljones
DESIGNED -	LNJ
DRAWN -	LNJ
CHECKED -	RKA
DATE -	3/14/2022
REVISIONS	
REVISIONS	
REVISIONS	
REVISIONS	

DESIGNED -	LNJ
DRAWN -	LNJ
CHECKED -	RKA
DATE -	3/14/2022
REVISIONS	
REVISIONS	
REVISIONS	
REVISIONS	

STATE OF ILLINOIS
 DEPARTMENT OF TRANSPORTATION

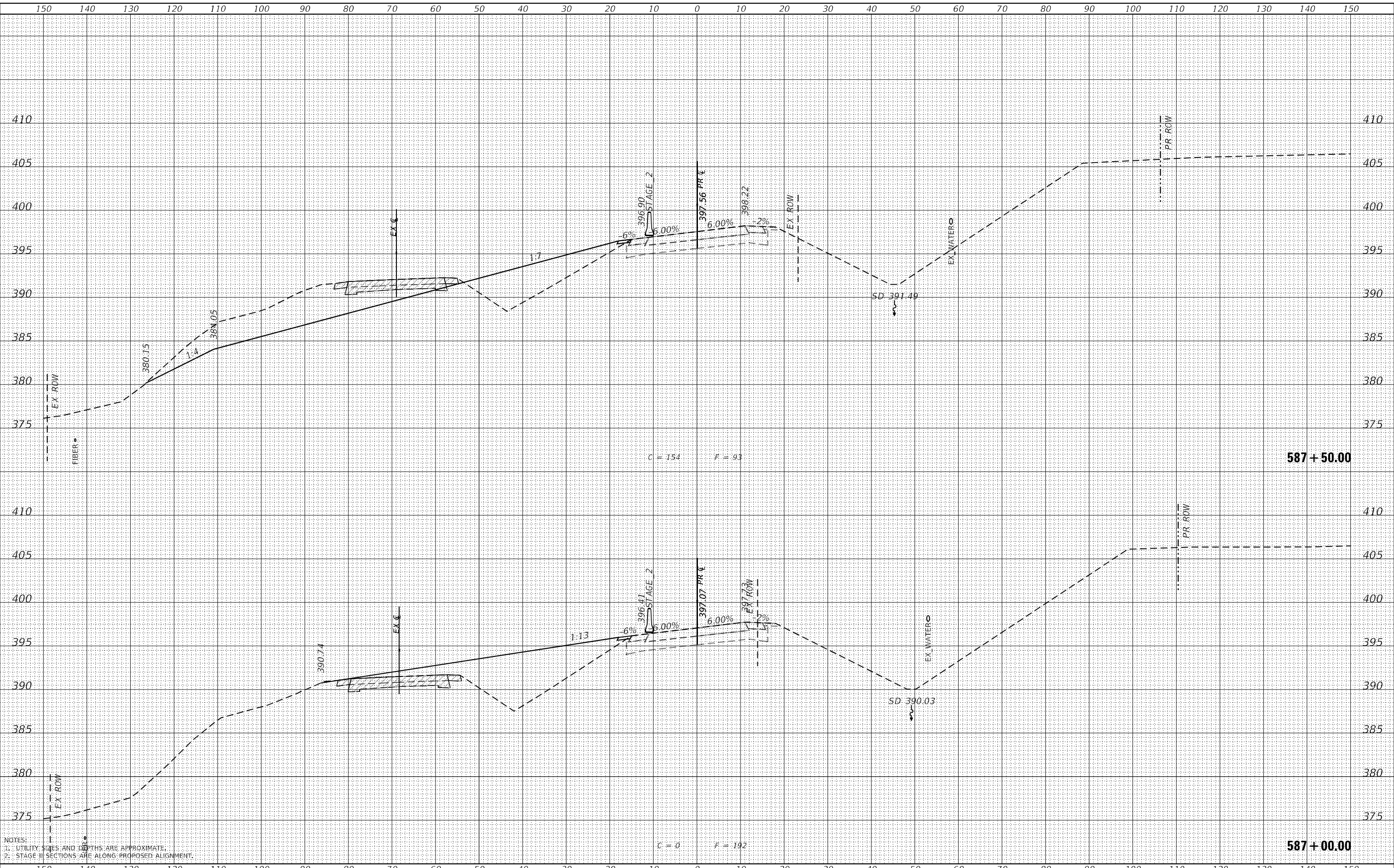
CROSS SECTIONS - STAGE II
 IL 3 /FAP 312 OVER NINE MILE CREEK
 SCALE: 1" = 10'
 SHEET 40 OF 65 SHEETS
 STA. 586+00.00 TO STA. 586+50.00

F.A.P. RTE.	SECTION	COUNTY	TOTAL SHEETS	SHEET NO.
312	74BR-2	RANDOLPH	293	268
				CONTRACT NO.76K25
				ILLINOIS FED. AID PROJECT

FINAL SURVEY	SURVEYED	DATE
NOTE BOOK	PLOTTED	
NO.	TEMPLATE	
	AREAS CHECKED	
	AREAS CHECKED	

ORIGINAL SURVEY	SURVEYED	DATE
NOTE BOOK	PLOTTED	
NO.	TEMPLATE	
	AREAS CHECKED	
	AREAS CHECKED	

MODEL: Definit
 FILE NAME: C:\P\WORKS & COLL 3 over Nine Mile Creek - Documents\07\01 11 3 Mile Mile Creek\CAD\CAD Sheets\07\02\587+50.00\stage2.dgn



NOTES:
 1. UTILITY SIZES AND DEPTHS ARE APPROXIMATE.
 2. STAGE II SECTIONS ARE ALONG PROPOSED ALIGNMENT.

design firm
 no. 184001036
whks
 engineers • planners • land surveyors

USER NAME =	ljones
DESIGNED -	LNJ
DRAWN -	LNJ
CHECKED -	RKA
DATE -	3/14/2022

REVISED -	
REVISED -	
REVISED -	
REVISED -	

**STATE OF ILLINOIS
 DEPARTMENT OF TRANSPORTATION**

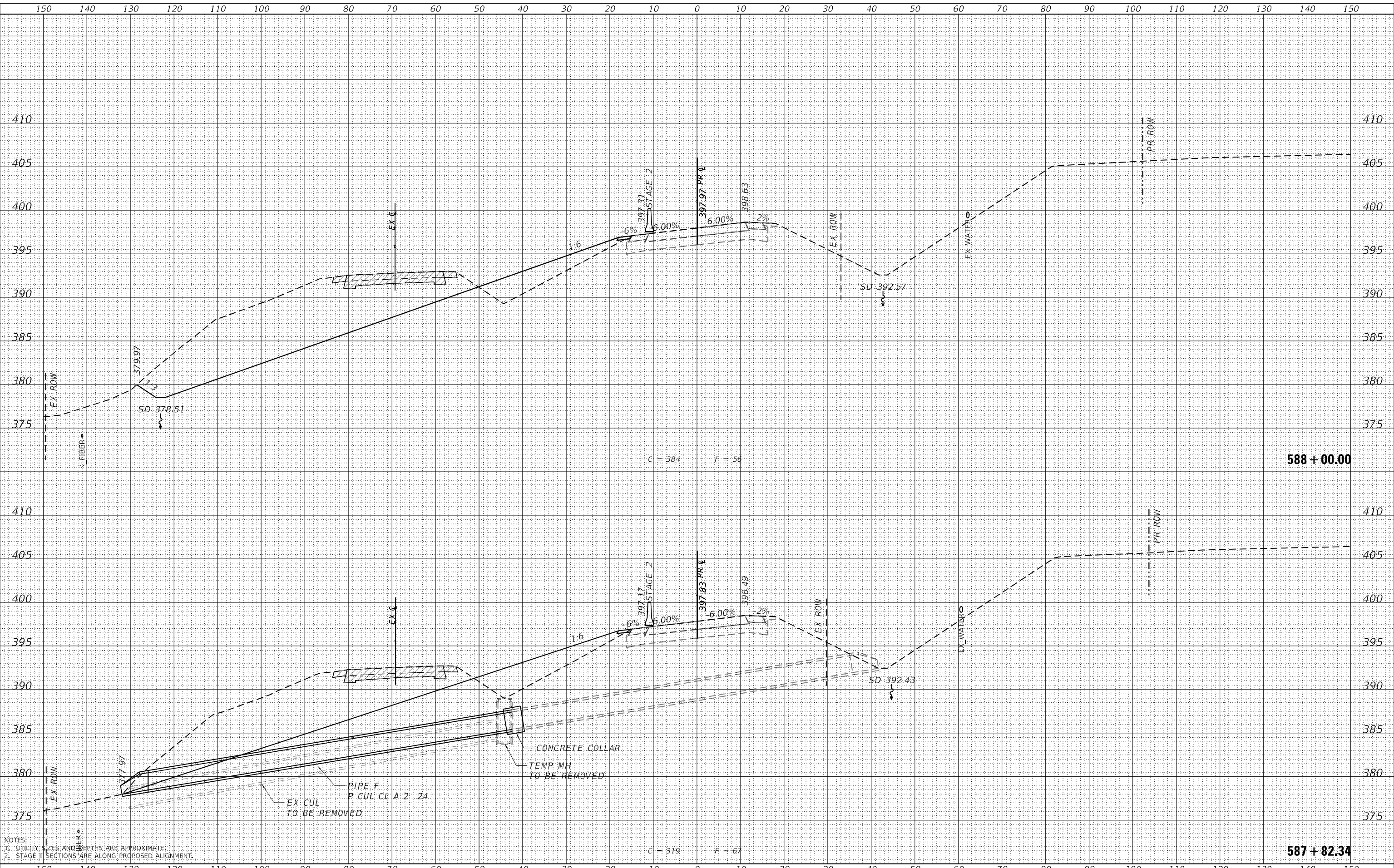
CROSS SECTIONS - STAGE II
IL 3 /FAP 312 OVER NINE MILE CREEK
 SCALE: 1" = 10'
 SHEET 41 OF 65 SHEETS
 STA. 587+00.00 TO STA. 587+50.00

F.A.P. RTE.	SECTION	COUNTY	TOTAL SHEETS	SHEET NO.
312	74BR-2	RANDOLPH	293	269
			CONTRACT NO. 76K25	
ILLINOIS FED. AID PROJECT				

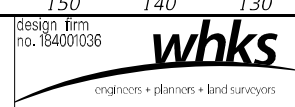
DATE	
BY	
FINAL SURVEY	SURVEYED
NOTE BOOK	PLOTTED
NO.	TEMPLATE
	AREAS CHECKED

DATE	
BY	
ORIGINAL SURVEY	SURVEYED
NOTE BOOK	PLOTTED
NO.	TEMPLATE
	AREAS CHECKED

MODEL: Definit
 FILE NAME: C:\P\WORKS & COLL 3 over Nine Mile Creek - Documents\07\01 11 3 Mile Mile Creek\CAD\CAD Sheets\07\02\311-5cc-stage2.dgn



NOTES:
 1. UTILITY SIZES AND DEPTHS ARE APPROXIMATE.
 2. STAGE II SECTIONS ARE ALONG PROPOSED ALIGNMENT.



USER NAME	= ljones
DESIGNED	- LNJ
DRAWN	- LNJ
CHECKED	- RKA
DATE	- 3/14/2022

REVISD	-
REVISD	-
REVISD	-
REVISD	-

**STATE OF ILLINOIS
 DEPARTMENT OF TRANSPORTATION**

**CROSS SECTIONS - STAGE II
 IL 3 /FAP 312 OVER NINE MILE CREEK**

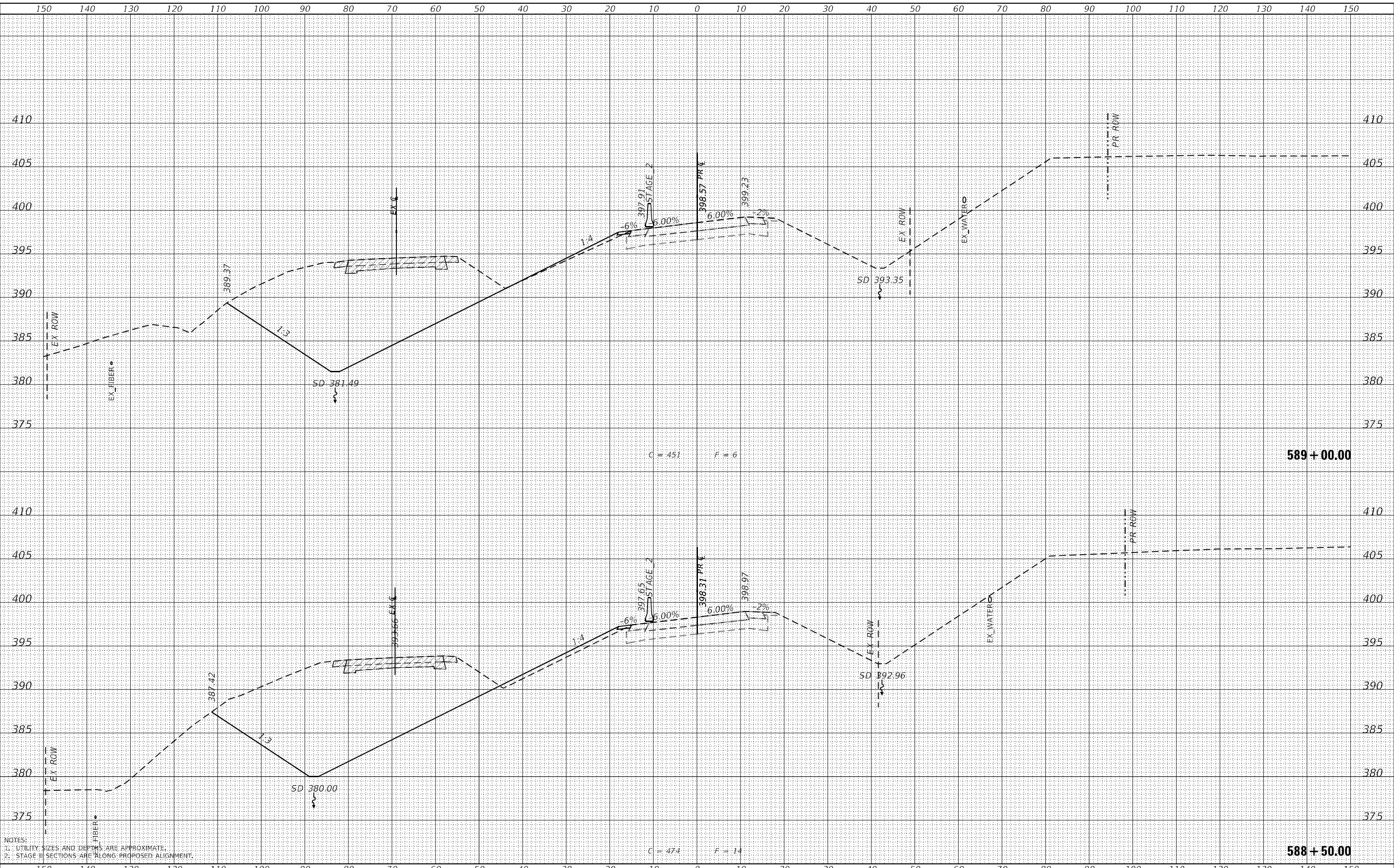
SCALE: 1" = 10'
 SHEET 42 OF 65 SHEETS
 STA. 587+82.34 TO STA. 588+00.00

F.A.P. RTE.	SECTION	COUNTY	TOTAL SHEETS	SHEET NO.
312	74BR-2	RANDOLPH	293	270
			CONTRACT NO. 76K25	
ILLINOIS FED. AID PROJECT				

FINAL SURVEY	SURVEYED	DATE
NOTE BOOK	PLOTTED	BY
NO.	TEMPLATE	
	AREAS CHECKED	
	AREAS CHECKED	

ORIGINAL SURVEY	SURVEYED	DATE
NOTE BOOK	PLOTTED	BY
NO.	TEMPLATE	
	AREAS CHECKED	
	AREAS CHECKED	

MODEL: Definit
 FILE NAME: C:\P\WORKS & COLL 3 over Nine Mile Creek - Documents\07\01 11 3 Mile Mile Creek\CAD\CAD Sheets\07\523-SHT-5-cc-stage2.dgn



NOTES:
 1. UTILITY SIZES AND DEPTHS ARE APPROXIMATE.
 2. STAGE II SECTIONS ARE ALONG PROPOSED ALIGNMENT.

design firm
 no. 184001036
whks
 engineers • planners • land surveyors

USER NAME = ljones	DESIGNED - LNJ	REVISD -
	DRAWN - LNJ	REVISD -
PLOT SCALE = 240,0000' / ft.	CHECKED - RKA	REVISD -
PLOT DATE = 3/14/2022	DATE - 3/14/2022	REVISD -

**STATE OF ILLINOIS
 DEPARTMENT OF TRANSPORTATION**

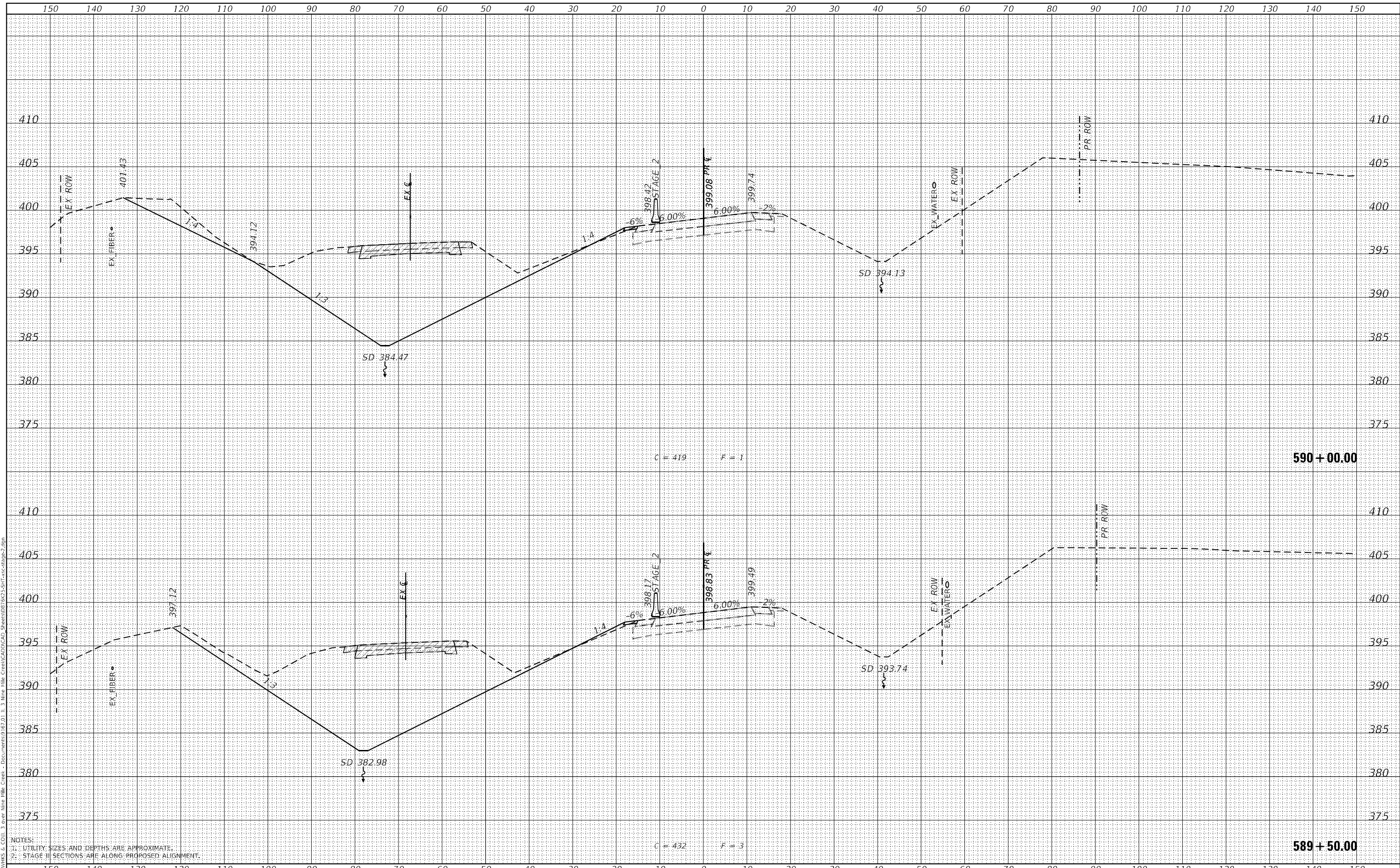
CROSS SECTIONS - STAGE II
IL 3 /FAP 312 OVER NINE MILE CREEK
 SCALE: 1" = 10'
 SHEET 43 OF 65 SHEETS
 STA. 588+50.00 TO STA. 589+00.00

F.A.P. RTE. 312	SECTION 74BR-2	COUNTY RANDOLPH	TOTAL SHEETS 293	SHEET NO. 271
			CONTRACT NO. 76K25	
ILLINOIS			FED. AID PROJECT	

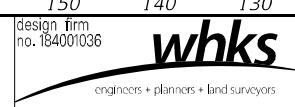
DATE	
BY	
FINAL SURVEY	SURVEYED
NOTE BOOK	PLOTTED
NO.	TEMPLATE
	AREAS CHECKED

DATE	
BY	
ORIGINAL SURVEY	SURVEYED
NOTE BOOK	PLOTTED
NO.	TEMPLATE
	AREAS CHECKED

MODEL: Definit
 FILE NAME: C:\P\WORKS & COLL 3 over Nine Mile Creek - Documents\07\01 11 3 Nine Mile Creek\CAD\CAD Sheets\07\02-5911-sec-stage2.dgn



NOTES:
 1. UTILITY SIZES AND DEPTHS ARE APPROXIMATE.
 2. STAGE II SECTIONS ARE ALONG PROPOSED ALIGNMENT.



USER NAME	= ljones
DESIGNED	- LNJ
DRAWN	- LNJ
CHECKED	- RKA
DATE	- 3/14/2022

REVISED	-
REVISED	-
REVISED	-
REVISED	-

**STATE OF ILLINOIS
 DEPARTMENT OF TRANSPORTATION**

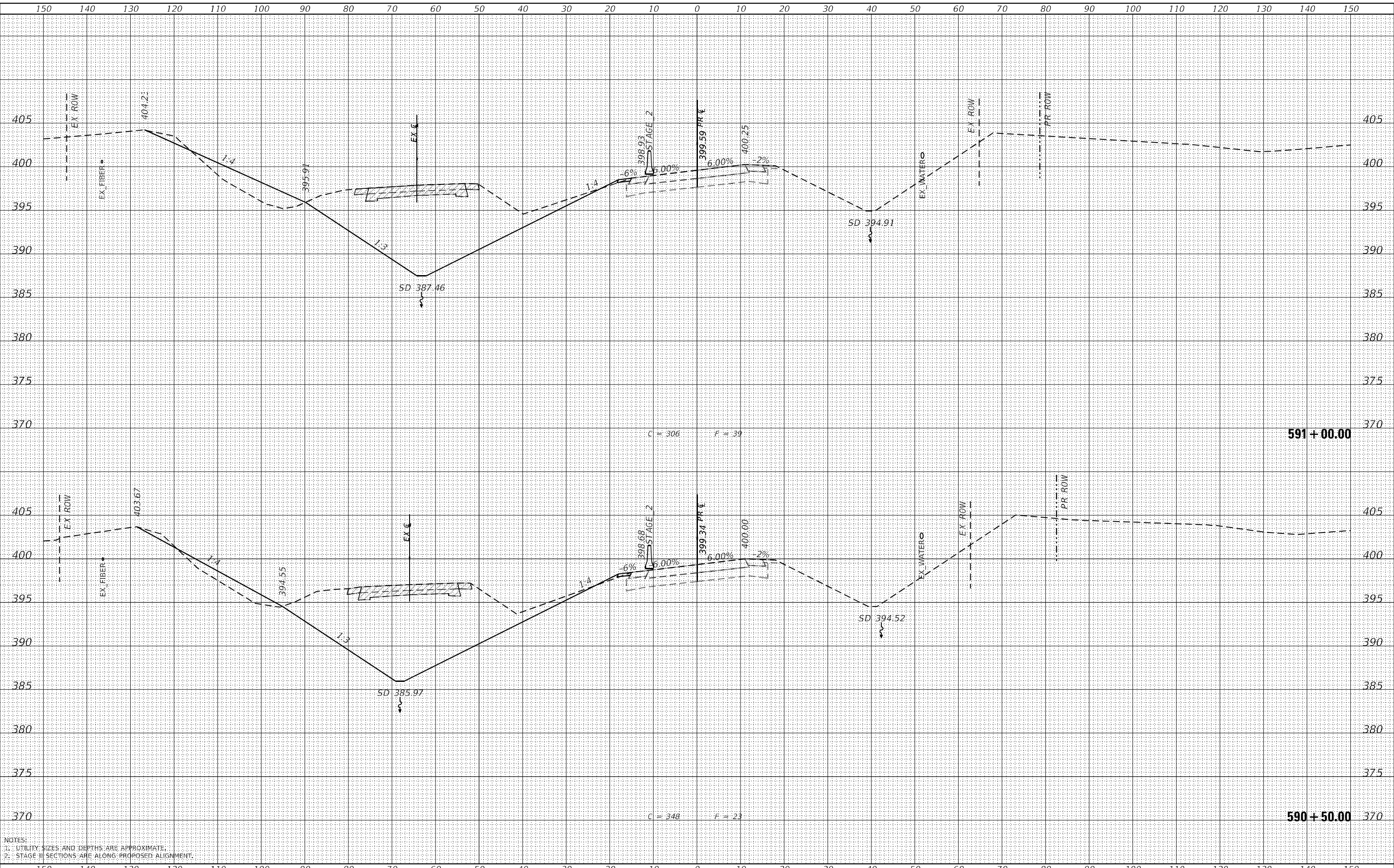
CROSS SECTIONS - STAGE II
IL 3 /FAP 312 OVER NINE MILE CREEK
 SCALE: 1" = 10'
 SHEET 44 OF 65 SHEETS STA. 589+50.00 TO STA. 590+00.00

F.A.P. RTE.	SECTION	COUNTY	TOTAL SHEETS	SHEET NO.
312	74BR-2	RANDOLPH	293	272
			CONTRACT NO. 76K25	
ILLINOIS FED. AID PROJECT				

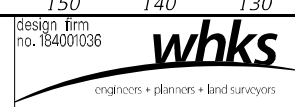
FINAL SURVEY	SURVEYED	DATE
NOTE BOOK	PLOTTED	BY
NO.	TEMPLATE	
	AREAS CHECKED	
	AREAS CHECKED	

ORIGINAL SURVEY	SURVEYED	DATE
NOTE BOOK	PLOTTED	BY
NO.	TEMPLATE	
	AREAS CHECKED	
	AREAS CHECKED	

MODEL: Definit
 FILE NAME: C:\P\WORKS & COLL 3 over Nine Mile Creek - Documents\97401 1 3 Nine Mile Creek\CAD\CAD Sheets\0875235-SP11-secstage2.dgn



NOTES:
 1. UTILITY SIZES AND DEPTHS ARE APPROXIMATE.
 2. STAGE II SECTIONS ARE ALONG PROPOSED ALIGNMENT.



USER NAME =	jones
DESIGNED -	LNJ
DRAWN -	LNJ
CHECKED -	RKA
DATE -	3/14/2022
REVISIONS	
REVISED -	
REVISED -	
REVISED -	

**STATE OF ILLINOIS
 DEPARTMENT OF TRANSPORTATION**

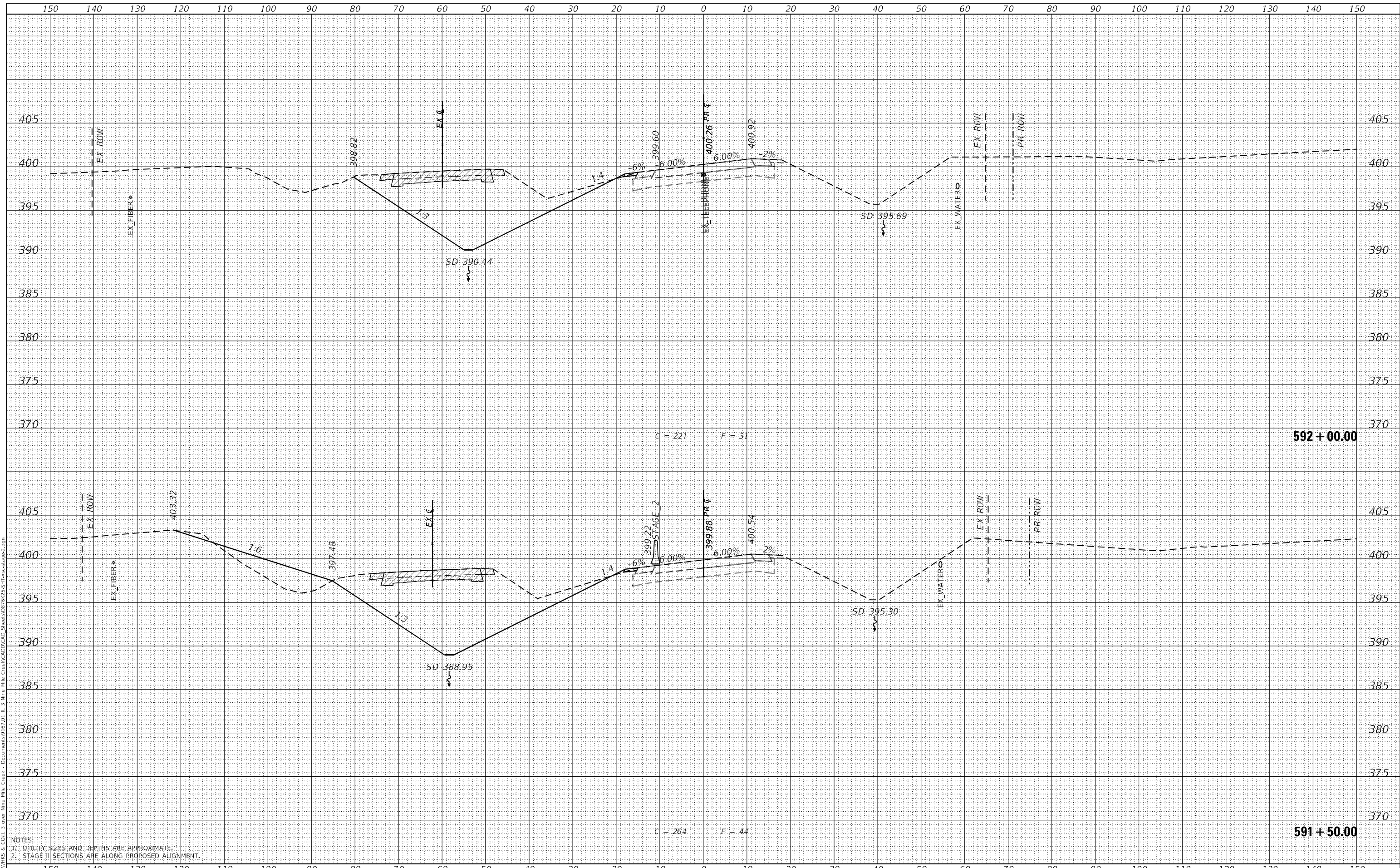
**CROSS SECTIONS - STAGE II
 IL 3 /FAP 312 OVER NINE MILE CREEK**
 SCALE: 1" = 10'
 SHEET 45 OF 65 SHEETS
 STA. 590+50.00 TO STA. 591+00.00

F.A.P. RTE.	SECTION	COUNTY	TOTAL SHEETS	SHEET NO.
312	74BR-2	RANDOLPH	293	273
			CONTRACT NO.76K25	
ILLINOIS FED. AID PROJECT				

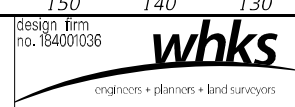
DATE	
BY	
FINAL SURVEY	SURVEYED
NOTE BOOK	PLOTTED
NO.	TEMPLATE
	AREAS CHECKED

DATE	
BY	
ORIGINAL SURVEY	SURVEYED
NOTE BOOK	PLOTTED
NO.	TEMPLATE
	AREAS CHECKED

MODEL: Definit
 FILE NAME: C:\P\WORKS & COLL 3 over Nine Mile Creek - Documents\07\01 1 3 Mile Nlle Creek\CAD\CAD Sheets\07\523\SP11-5ccctnpgs2.dwg



NOTES:
 1. UTILITY SIZES AND DEPTHS ARE APPROXIMATE.
 2. STAGE II SECTIONS ARE ALONG PROPOSED ALIGNMENT.



USER NAME =	ljones
DESIGNED -	LNJ
DRAWN -	LNJ
CHECKED -	RKA
DATE -	3/14/2022

REVISED -	
REVISED -	
REVISED -	
REVISED -	

**STATE OF ILLINOIS
 DEPARTMENT OF TRANSPORTATION**

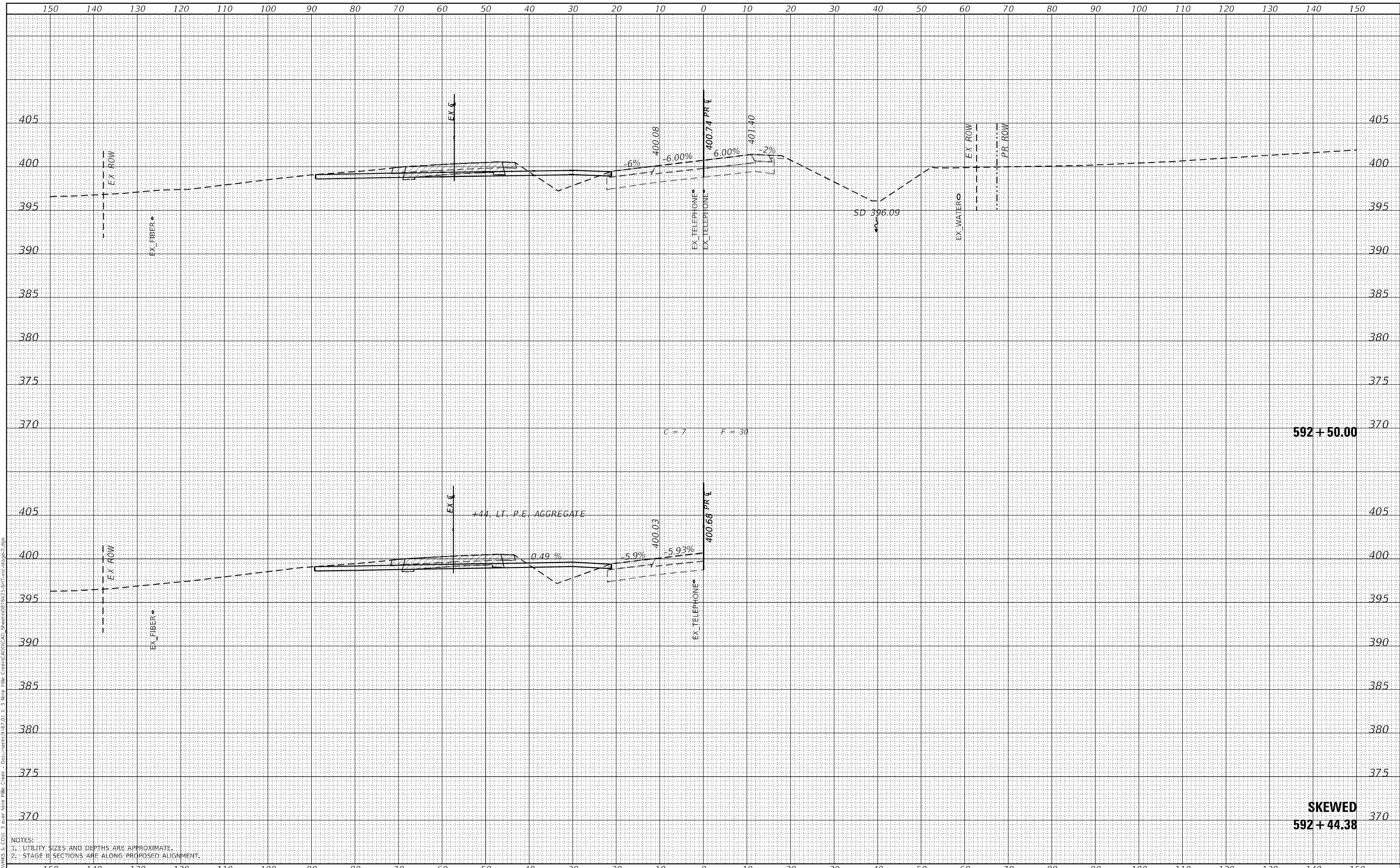
**CROSS SECTIONS - STAGE II
 IL 3 /FAP 312 OVER NINE MILE CREEK**
 SCALE: 1" = 10'
 SHEET 46 OF 65 SHEETS
 STA. 591+50.00 TO STA. 592+00.00

F.A.P. RTE.	SECTION	COUNTY	TOTAL SHEETS	SHEET NO.
312	74BR-2	RANDOLPH	293	274
				CONTRACT NO.76K25
				ILLINOIS FED. AID PROJECT

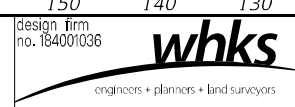
DATE	
BY	
SURVEYED	
PLOTTED	
TEMPLATE	
AREAS CHECKED	
FINAL SURVEY	
NOTE BOOK	
NO.	
AREAS CHECKED	

DATE	
BY	
SURVEYED	
PLOTTED	
TEMPLATE	
AREAS CHECKED	
ORIGINAL SURVEY	
NOTE BOOK	
NO.	
AREAS CHECKED	

MODEL: Definit
 FILE NAME: C:\P\WORKS & COLL 3 over Nine Mile Creek - Documents\07\01 1 3 Mile Mile Creek\CAD\CAD Sheets\07\02\592+50.00\Stage2.dgn



NOTES:
 1. UTILITY SIZES AND DEPTHS ARE APPROXIMATE.
 2. STAGE II SECTIONS ARE ALONG PROPOSED ALIGNMENT.



USER NAME = ljones	DESIGNED - LNJ	REVISED -
	DRAWN - LNJ	REVISED -
	CHECKED - RKA	REVISED -
	DATE - 3/14/2022	REVISED -

DESIGNED - LNJ	REVISED -
DRAWN - LNJ	REVISED -
CHECKED - RKA	REVISED -
DATE - 3/14/2022	REVISED -

STATE OF ILLINOIS
 DEPARTMENT OF TRANSPORTATION

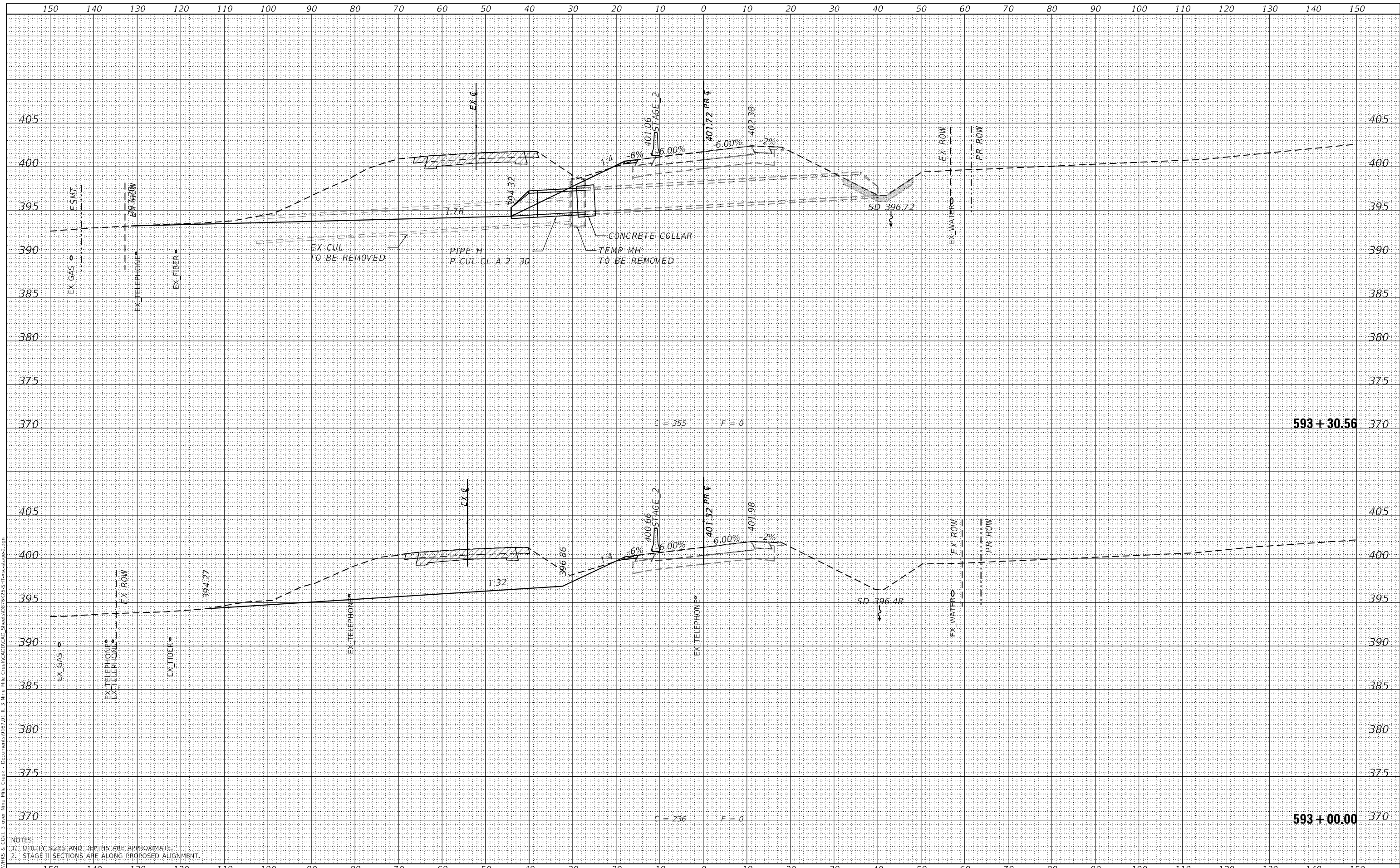
CROSS SECTIONS - STAGE II
 IL 3 /FAP 312 OVER NINE MILE CREEK
 SCALE: 1" = 10'
 SHEET 47 OF 65 SHEETS
 STA. 592+44.38 TO STA. 592+50.00

F.A.P. RTE.	SECTION	COUNTY	TOTAL SHEETS	SHEET NO.
312	74BR-2	RANDOLPH	293	275
			CONTRACT NO. 76K25	
ILLINOIS FED. AID PROJECT				

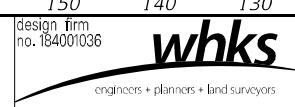
DATE	
BY	
SURVEYED	
PLOTTED	
TEMPLATE	
AREAS CHECKED	
FINAL SURVEY	
NOTE BOOK	
NO.	
AREAS CHECKED	

DATE	
BY	
SURVEYED	
PLOTTED	
TEMPLATE	
AREAS CHECKED	
ORIGINAL SURVEY	
NOTE BOOK	
NO.	
AREAS CHECKED	

MODEL: Definit
 FILE NAME: C:\P\WORKS & COLL 3 over Nine Mile Creek - Documents\07\01 1 3 Mile Mile Creek\CAD\CAD Sheets\07\02\311-5cc-stage2.dwg



NOTES:
 1. UTILITY SIZES AND DEPTHS ARE APPROXIMATE.
 2. STAGE II SECTIONS ARE ALONG PROPOSED ALIGNMENT.



USER NAME	= jones
DESIGNED	- LNJ
DRAWN	- LNJ
CHECKED	- RKA
DATE	- 3/14/2022
REVISIONS	
REVISIONS	
REVISIONS	
REVISIONS	

**STATE OF ILLINOIS
 DEPARTMENT OF TRANSPORTATION**

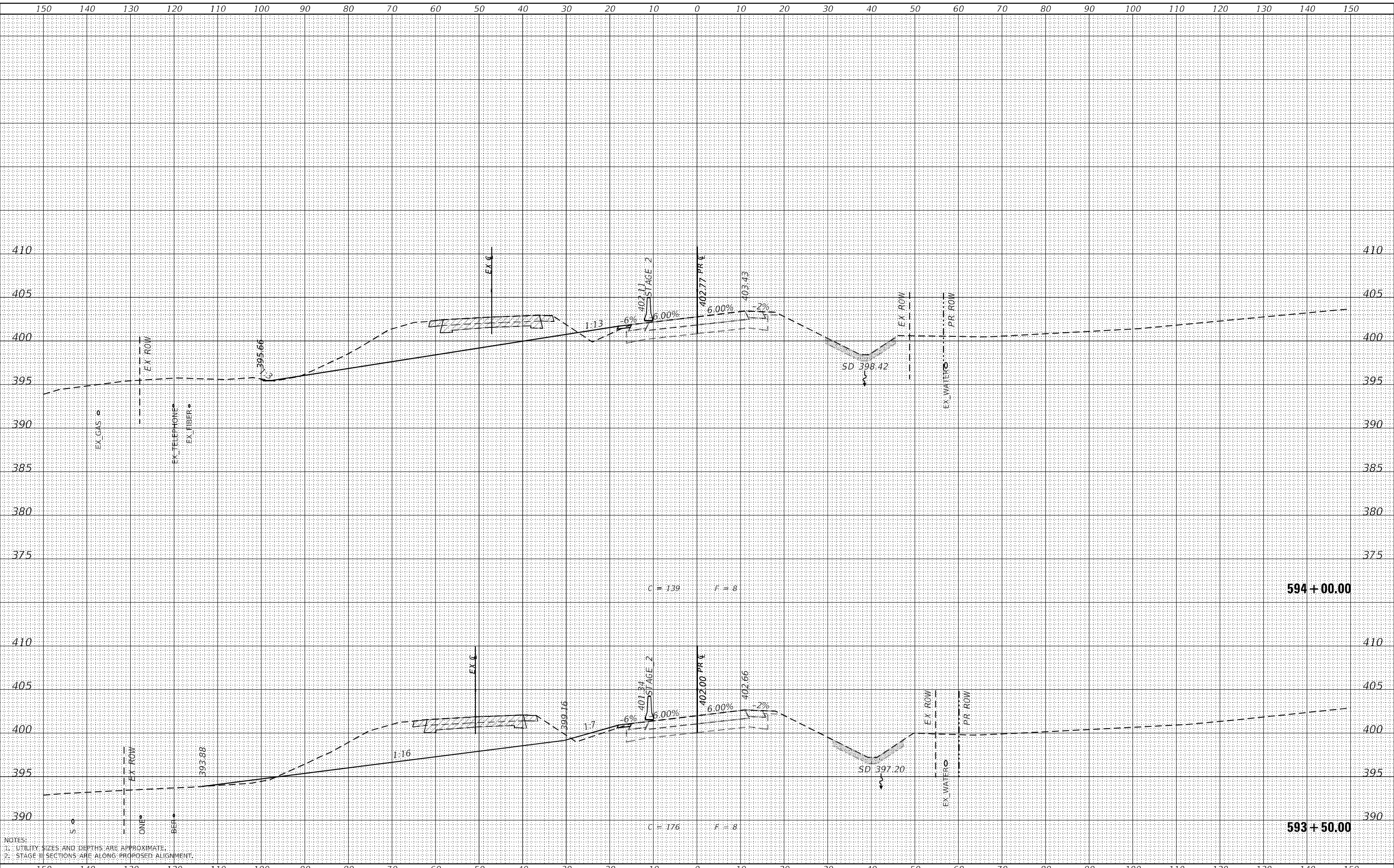
CROSS SECTIONS - STAGE II			
IL 3 /FAP 312 OVER NINE MILE CREEK			
SCALE: 1" = 10'	SHEET 48	OF 65 SHEETS	STA. 593+00.00 TO STA. 593+30.56

F.A.P. RTE.	SECTION	COUNTY	TOTAL SHEETS	SHEET NO.
312	74BR-2	RANDOLPH	293	276
				CONTRACT NO.76K25
				ILLINOIS FED. AID PROJECT

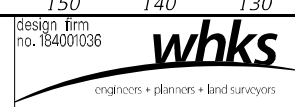
FINAL SURVEY	SURVEYED	DATE
NOTE BOOK	PLOTTED	BY
NO.	TEMPLATE	
	AREAS CHECKED	
	AREAS CHECKED	

ORIGINAL SURVEY	SURVEYED	DATE
NOTE BOOK	PLOTTED	BY
NO.	TEMPLATE	
	AREAS CHECKED	
	AREAS CHECKED	

MODEL: Definit
 FILE NAME: C:\P\WHKS & COLL 3 over Nine Mile Creek - Documents\07\01 11 3 Nine Mile Creek\CAD\CAD Sheets\07\02\511-5cc-stage2.dgn



NOTES:
 1. UTILITY SIZES AND DEPTHS ARE APPROXIMATE.
 2. STAGE II SECTIONS ARE ALONG PROPOSED ALIGNMENT.



USER NAME = ljones	DESIGNED - LNJ	REVISD -
	DRAWN - LNJ	REVISD -
PLOT SCALE = 240,0000' / ft.	CHECKED - RKA	REVISD -
PLOT DATE = 3/14/2022	DATE - 3/14/2022	REVISD -

STATE OF ILLINOIS
 DEPARTMENT OF TRANSPORTATION

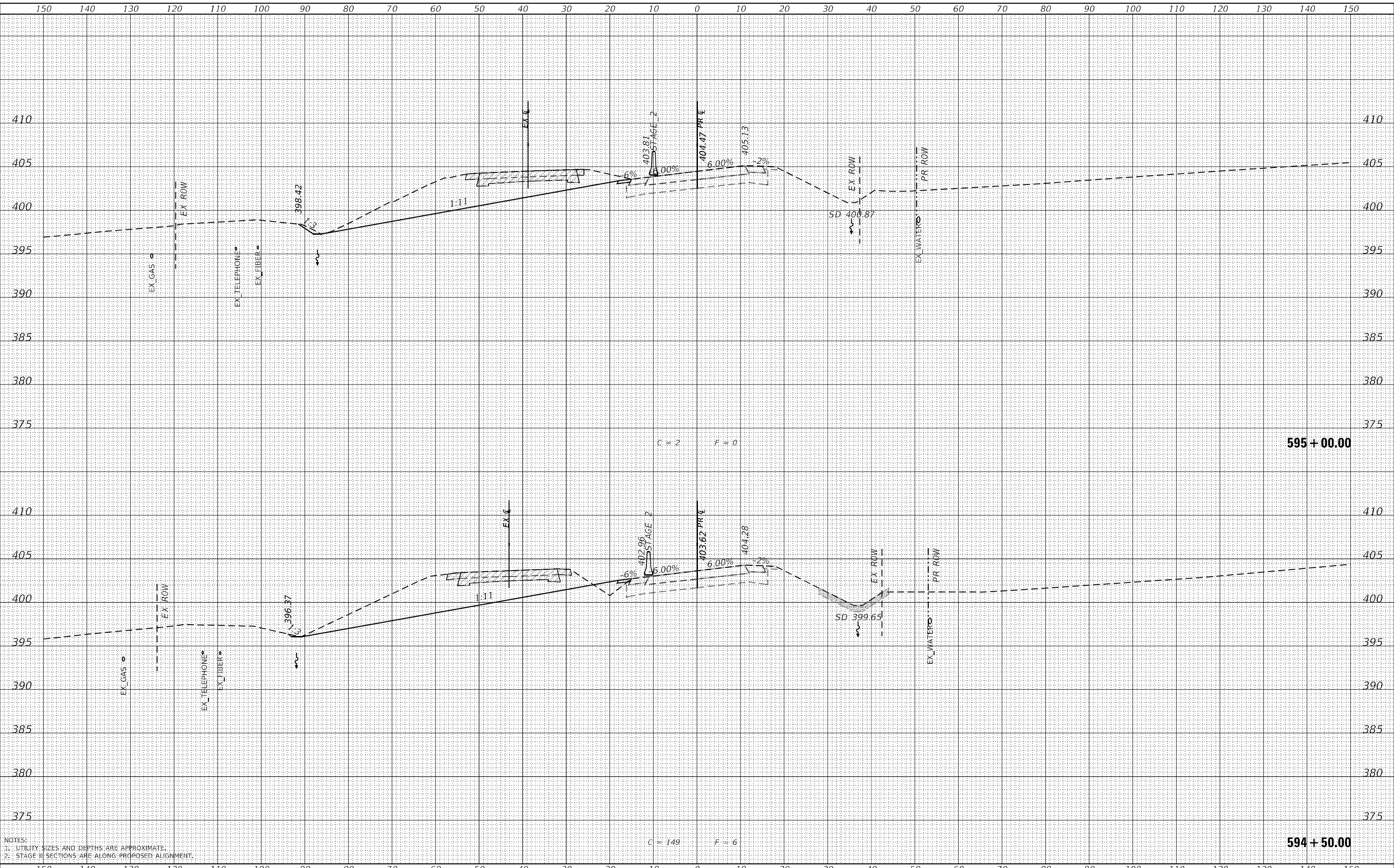
CROSS SECTIONS - STAGE II
 IL 3 /FAP 312 OVER NINE MILE CREEK
 SCALE: 1" = 10'
 SHEET 49 OF 65 SHEETS
 STA. 593+50.00 TO STA. 594+00.00

F.A.P. RTE. 312	SECTION 74BR-2	COUNTY RANDOLPH	TOTAL SHEETS 293	SHEET NO. 277
			CONTRACT NO. 76K25	
ILLINOIS FED. AID PROJECT				

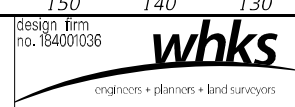
FINAL SURVEY	SURVEYED	DATE
NOTE BOOK	PLOTTED	
NO.	TEMPLATE	
	AREAS CHECKED	

ORIGINAL SURVEY	SURVEYED	DATE
NOTE BOOK	PLOTTED	
NO.	TEMPLATE	
	AREAS CHECKED	

MODEL: Definit
 FILE NAME: CSP\WORKS & COLL 3 over Nine Mile Creek - Documents\07\01 1 3 Nine Mile Creek\CAD\CAD Sheets\07\523-SPT-1-acc-stage2.dgn



NOTES:
 1. UTILITY SIZES AND DEPTHS ARE APPROXIMATE.
 2. STAGE II SECTIONS ARE ALONG PROPOSED ALIGNMENT.



USER NAME =	ljones
DESIGNED -	LNJ
DRAWN -	LNJ
CHECKED -	RKA
DATE -	3/14/2022

REVISED -	
REVISED -	
REVISED -	
REVISED -	

**STATE OF ILLINOIS
 DEPARTMENT OF TRANSPORTATION**

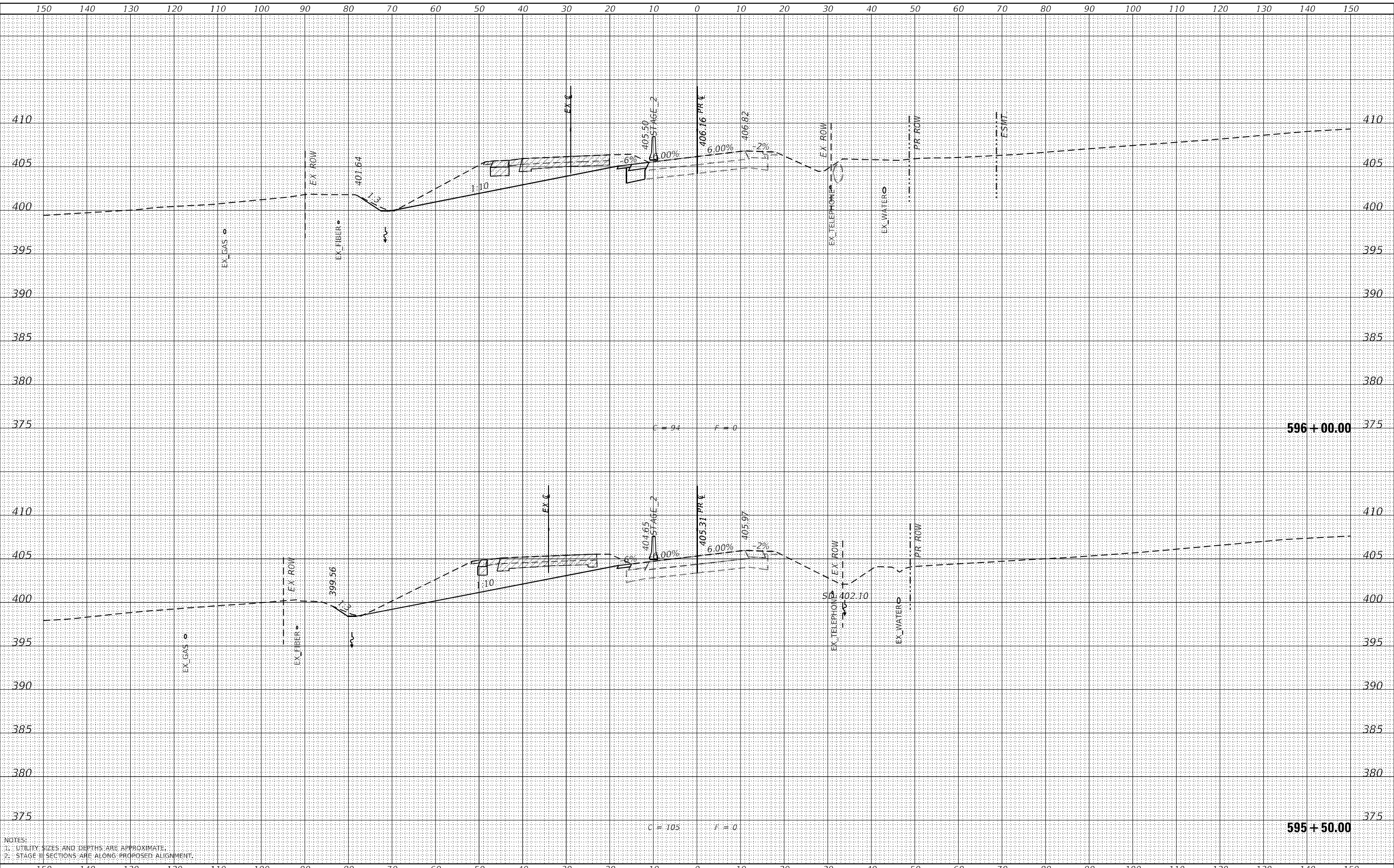
CROSS SECTIONS - STAGE II
IL 3 /FAP 312 OVER NINE MILE CREEK
 SCALE: 1" = 10'
 SHEET 50 OF 65 SHEETS
 STA. 594+50.00 TO STA. 595+00.00

F.A.P. RTE.	SECTION	COUNTY	TOTAL SHEETS	SHEET NO.
312	74BR-2	RANDOLPH	293	278
			CONTRACT NO.76K25	
ILLINOIS FED. AID PROJECT				

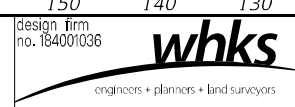
DATE	
BY	
FINAL SURVEY	SURVEYED
NOTE BOOK	PLOTTED
NO.	TEMPLATE
	AREAS CHECKED

DATE	
BY	
ORIGINAL SURVEY	SURVEYED
NOTE BOOK	PLOTTED
NO.	TEMPLATE
	AREAS CHECKED

MODEL: Definit
 FILE NAME: C:\P\WORKS & COLL 3 over Nine Mile Creek - Documents\07\01 1 3 Mile Mile Creek\CAD\CAD Sheets\07\523-SHT-5-sections2.dgn



NOTES:
 1. UTILITY SIZES AND DEPTHS ARE APPROXIMATE.
 2. STAGE II SECTIONS ARE ALONG PROPOSED ALIGNMENT.



USER NAME	= jones
DESIGNED	- LNJ
DRAWN	- LNJ
CHECKED	- RKA
DATE	- 3/14/2022

REVISED	-
REVISED	-
REVISED	-
REVISED	-

**STATE OF ILLINOIS
 DEPARTMENT OF TRANSPORTATION**

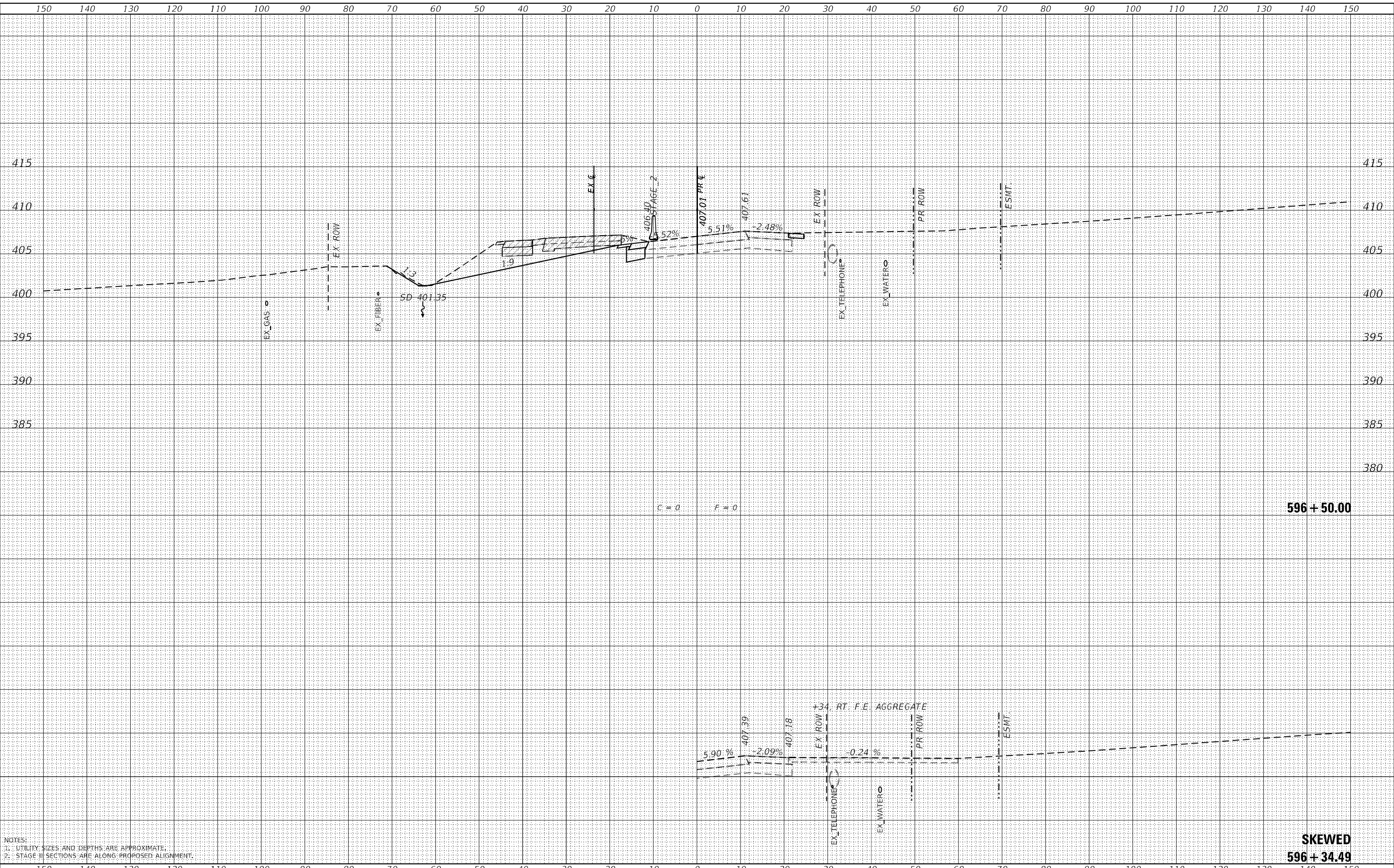
CROSS SECTIONS - STAGE II
IL 3 /FAP 312 OVER NINE MILE CREEK
 SCALE: 1" = 10'
 SHEET 51 OF 65 SHEETS
 STA. 595+50.00 TO STA. 596+00.00

F.A.P. RTE.	SECTION	COUNTY	TOTAL SHEETS	SHEET NO.
312	74BR-2	RANDOLPH	293	279
			CONTRACT NO.76K25	
			ILLINOIS FED. AID PROJECT	

FINAL SURVEY	SURVEYED	DATE
NOTE BOOK	PLOTTED	BY
NO.	TEMPLATE	
	AREAS CHECKED	
	AREAS CHECKED	

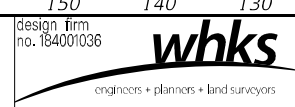
ORIGINAL SURVEY	SURVEYED	DATE
NOTE BOOK	PLOTTED	BY
NO.	TEMPLATE	
	AREAS CHECKED	
	AREAS CHECKED	

MODEL: Definit
 FILE NAME: C:\P\WHKS & COLL 3 over Nine Mile Creek - Documents\07\01 11 3 Mile N Mile Creek\CAD\CAD Sheets\07\525-SHT-5-cc-stage2.dgn



NOTES:
 1. UTILITY SIZES AND DEPTHS ARE APPROXIMATE.
 2. STAGE II SECTIONS ARE ALONG PROPOSED ALIGNMENT.

SKewed
596 + 34.49



USER NAME = ljones	DESIGNED - LNJ	REvised -
	DRAWN - LNJ	REvised -
PLOT SCALE = 240,0000' / ft.	CHECKED - RKA	REvised -
PLOT DATE = 3/14/2022	DATE - 3/14/2022	REvised -

STATE OF ILLINOIS
DEPARTMENT OF TRANSPORTATION

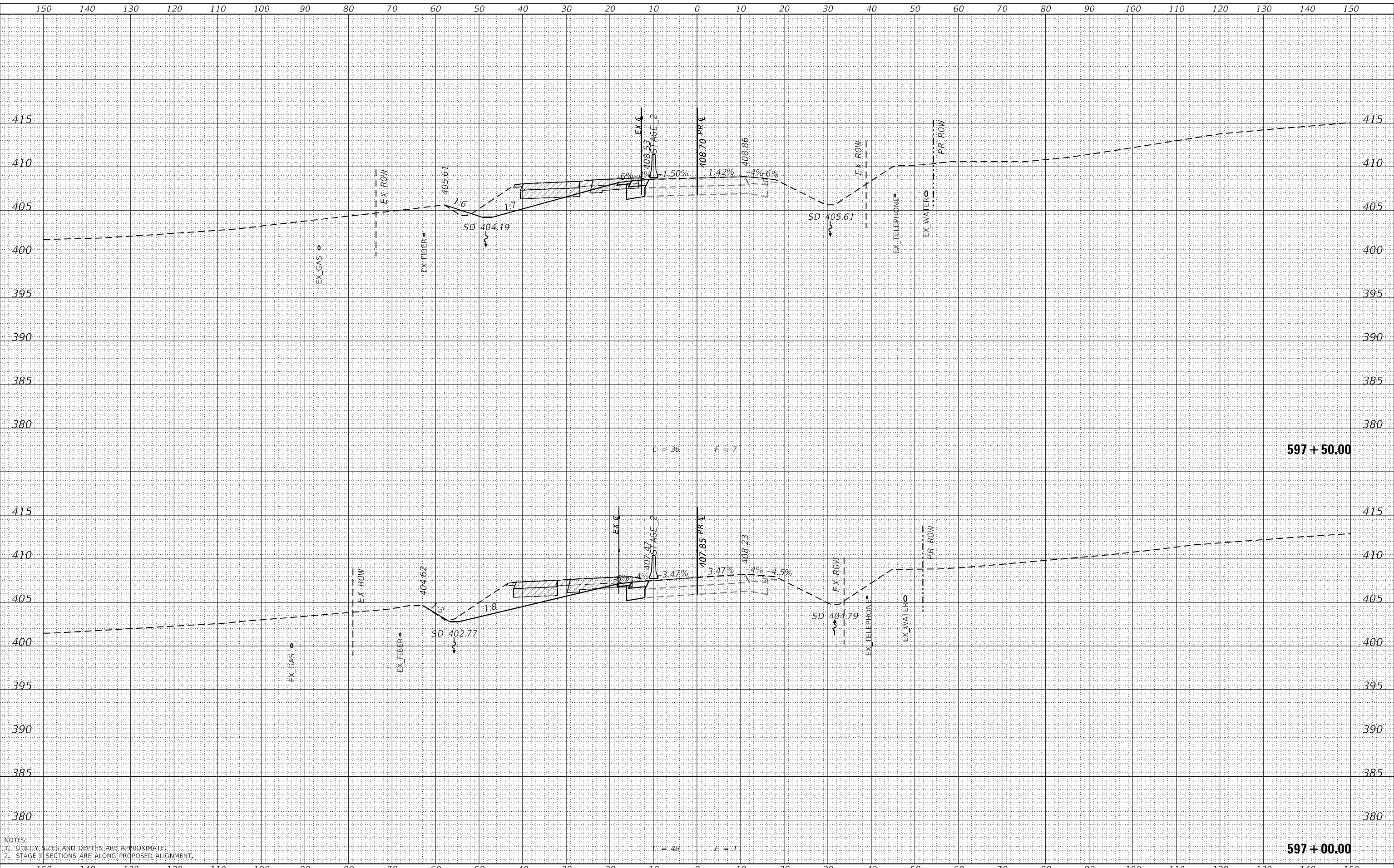
CROSS SECTIONS - STAGE II
IL 3 /FAP 312 OVER NINE MILE CREEK
 SCALE: 1" = 10'
 SHEET 52 OF 65 SHEETS
 STA. 596+34.49 TO STA. 596+50.00

F.A.P. RTE. 312	SECTION 74BR-2	COUNTY RANDOLPH	TOTAL SHEETS 293	SHEET NO. 280
			CONTRACT NO. 76K25	
ILLINOIS FED. AID PROJECT				

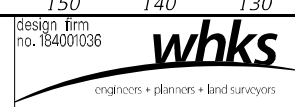
FINAL SURVEY NO.	SURVEYED	DATE
NOTE BOOK NO.	PLOTTED	BY
AREAS CHECKED	TEMPLATE	
	AREAS CHECKED	

ORIGINAL SURVEY NO.	SURVEYED	DATE
NOTE BOOK NO.	PLOTTED	BY
AREAS CHECKED	TEMPLATE	
	AREAS CHECKED	

MODEL: Definit
 FILE NAME: C:\P\WORKS & COLL 3 over Nine Mile Creek - Documents\07\01 1 3 Mile Nlle Creek\Drawings\07\02\311-5cc-stage2.dwg



NOTES:
 1. UTILITY SIZES AND DEPTHS ARE APPROXIMATE.
 2. STAGE II SECTIONS ARE ALONG PROPOSED ALIGNMENT.



USER NAME = ljones	DESIGNED - LNJ	REVISD -
PLOT SCALE = 240,000' / ft.	DRAWN - LNJ	REVISD -
PLOT DATE = 3/14/2022	CHECKED - RKA	REVISD -
	DATE - 3/14/2022	REVISD -

STATE OF ILLINOIS
 DEPARTMENT OF TRANSPORTATION

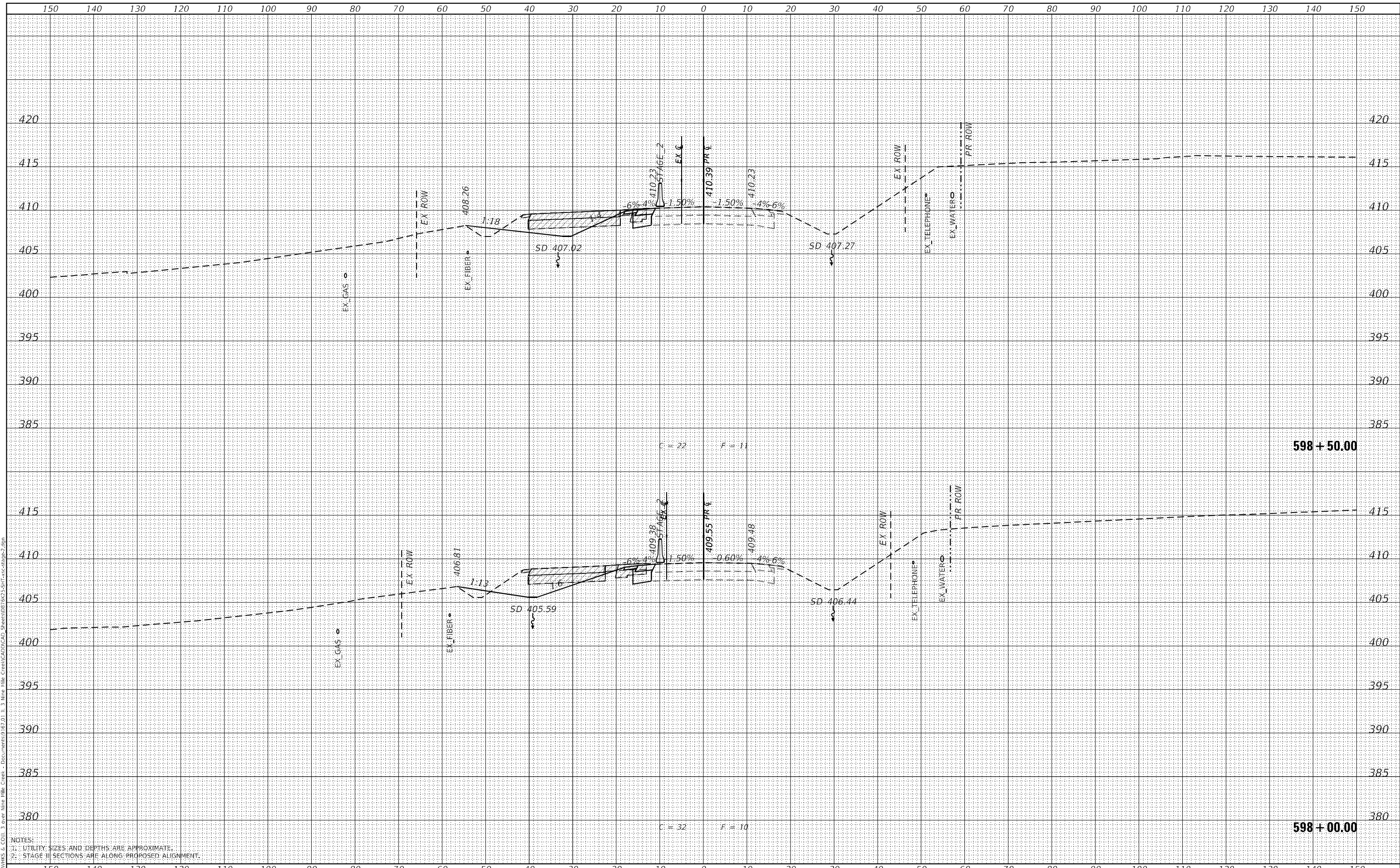
CROSS SECTIONS - STAGE II			
IL 3 /FAP 312 OVER NINE MILE CREEK			
SCALE: 1" = 10'	SHEET 53	OF 65 SHEETS	STA. 597+00.00 TO STA. 597+50.00

F.A.P. RTE. 312	SECTION 74BR-2	COUNTY RANDOLPH	TOTAL SHEETS 293	SHEET NO. 281
			CONTRACT NO. 76K25	
ILLINOIS FED. AID PROJECT				

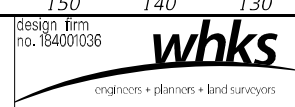
DATE	
BY	
FINAL SURVEY	SURVEYED
NOTE BOOK	PLOTTED
NO.	TEMPLATE
	AREAS CHECKED

DATE	
BY	
ORIGINAL SURVEY	SURVEYED
NOTE BOOK	PLOTTED
NO.	TEMPLATE
	AREAS CHECKED

MODEL: Definit
 FILE NAME: C:\P\WORKS & COLL 3 over Nine Mile Creek - Documents\07\01 11 3 Mile Nlle Creek\CAD\CAD Sheets\07\523\SP11-acc-stage2.dgn



NOTES:
 1. UTILITY SIZES AND DEPTHS ARE APPROXIMATE.
 2. STAGE II SECTIONS ARE ALONG PROPOSED ALIGNMENT.



USER NAME = ljones	DESIGNED - LNJ	REVISED -
	DRAWN - LNJ	REVISED -
PLOT SCALE = 240,000' / ft.	CHECKED - RKA	REVISED -
PLOT DATE = 3/14/2022	DATE - 3/14/2022	REVISED -

STATE OF ILLINOIS
 DEPARTMENT OF TRANSPORTATION

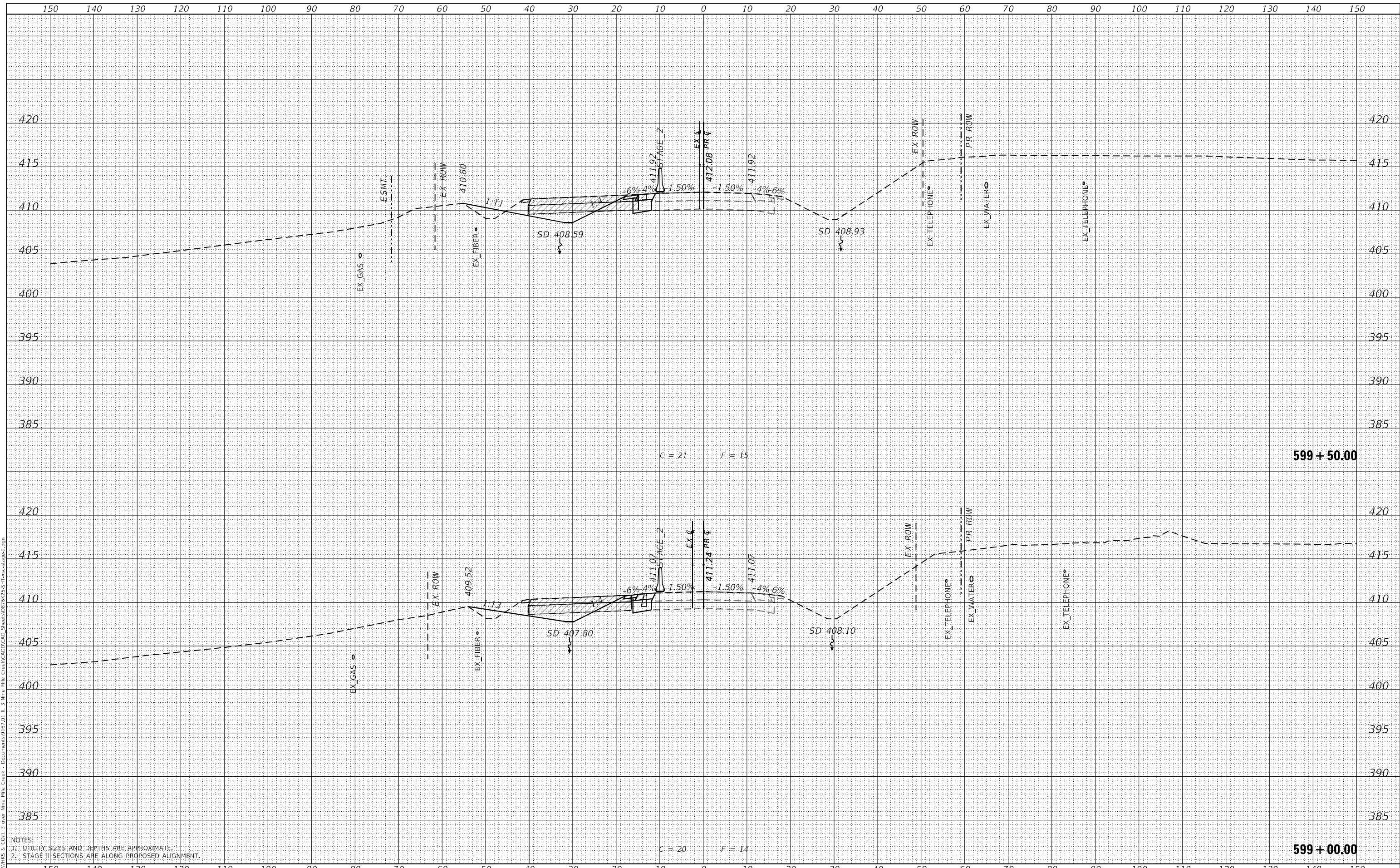
CROSS SECTIONS - STAGE II			
IL 3 /FAP 312 OVER NINE MILE CREEK			
SCALE: 1" = 10'	SHEET 54	OF 65 SHEETS	STA. 598+00.00 TO STA. 598+50.00

F.A.P. RTE. 312	SECTION 74BR-2	COUNTY RANDOLPH	TOTAL SHEETS 293	SHEET NO. 282
CONTRACT NO. 76K25				
ILLINOIS FED. AID PROJECT				

DATE	
BY	
FINAL SURVEY	SURVEYED
NOTE BOOK	PLOTTED
NO.	TEMPLATE
	AREAS CHECKED

DATE	
BY	
ORIGINAL SURVEY	SURVEYED
NOTE BOOK	PLOTTED
NO.	TEMPLATE
	AREAS CHECKED

MODEL: Definit
 FILE NAME: C:\P\WORKS & COLL 3 over Nine Mile Creek - Documents\07\01 11 3 Nine Mile Creek\CAD\CAD Sheets\087523-SPT-1-sec-stage2.dgn



design firm
 no. 184001036
whks
 engineers • planners • land surveyors

USER NAME	= tjones
DESIGNED	- LNJ
DRAWN	- LNJ
CHECKED	- RKA
DATE	- 3/14/2022
REVISIONS	
REVISED	-
REVISED	-
REVISED	-
REVISED	-

**STATE OF ILLINOIS
 DEPARTMENT OF TRANSPORTATION**

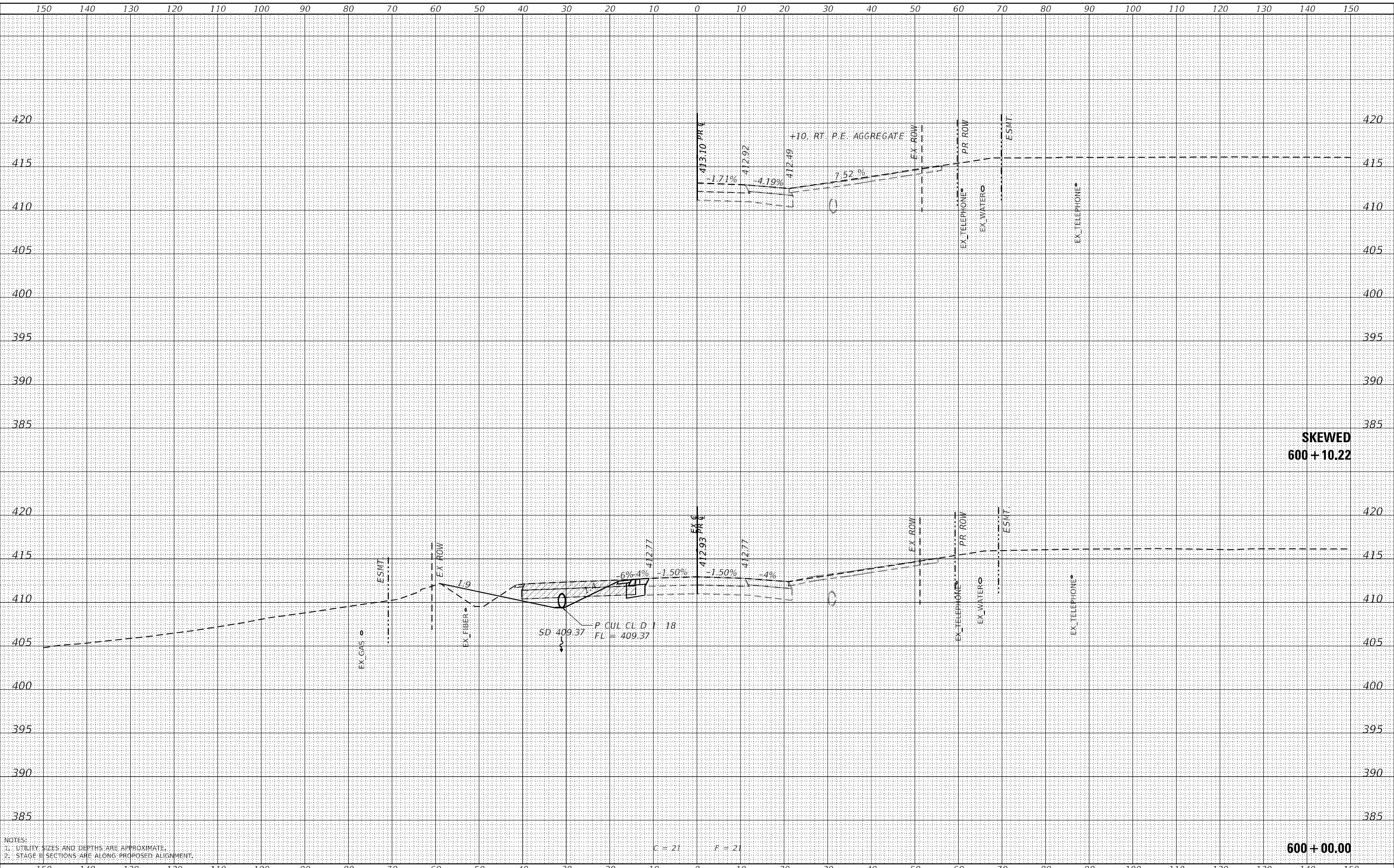
CROSS SECTIONS - STAGE II			
IL 3 /FAP 312 OVER NINE MILE CREEK			
SCALE: 1" = 10'	SHEET 55	OF 65 SHEETS	STA. 599+00.00 TO STA. 599+50.00

F.A.P. RTE.	SECTION	COUNTY	TOTAL SHEETS	SHEET NO.
312	74BR-2	RANDOLPH	293	283
CONTRACT NO. 76K25				
ILLINOIS FED. AID PROJECT				

DATE	
BY	
SURVEYED	
PLOTTED	
TEMPLATE	
AREAS CHECKED	
FINAL SURVEY	
NOTE BOOK	
NO.	
AREAS CHECKED	

DATE	
BY	
SURVEYED	
PLOTTED	
TEMPLATE	
AREAS CHECKED	
ORIGINAL SURVEY	
NOTE BOOK	
NO.	
AREAS CHECKED	

MODEL: Definit
 FILE NAME: C:\P\WORKS & COLL 3 over Nine Mile Creek - Documents\07\01 1 3 Mile Mile Creek\CAD\CAD Sheets\07\02\SP11-secstage2.dgn

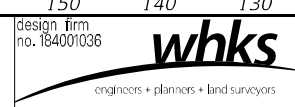


SKewed
600 + 10.22

600 + 00.00

NOTES:
 1. UTILITY SIZES AND DEPTHS ARE APPROXIMATE.
 2. STAGE II SECTIONS ARE ALONG PROPOSED ALIGNMENT.

C = 21 F = 21



USER NAME =	ljones
DESIGNED -	LNJ
DRAWN -	LNJ
CHECKED -	RKA
DATE -	3/14/2022
REVISIONS	
REVISED -	
REVISED -	
REVISED -	

STATE OF ILLINOIS
DEPARTMENT OF TRANSPORTATION

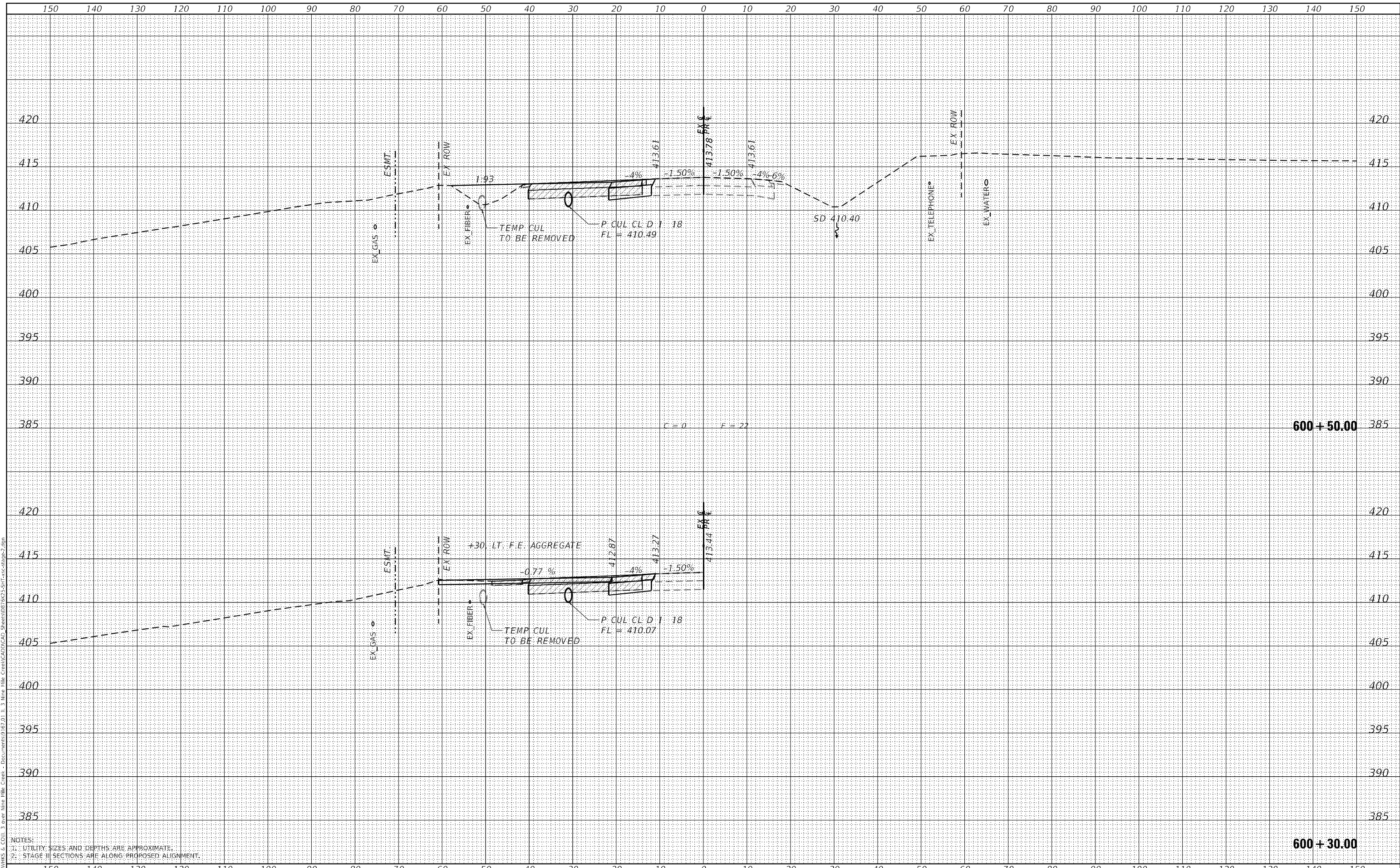
CROSS SECTIONS - STAGE II
IL 3 /FAP 312 OVER NINE MILE CREEK
 SCALE: 1" = 10'
 SHEET 56 OF 65 SHEETS
 STA. 600+00.00 TO STA. 600+10.22

F.A.P. RTE.	SECTION	COUNTY	TOTAL SHEETS	SHEET NO.
312	74BR-2	RANDOLPH	293	284
				CONTRACT NO. 76K25
				ILLINOIS FED. AID PROJECT

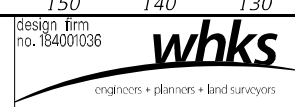
DATE	
BY	
SURVEYED	
PLOTTED	
TEMPLATE	
AREAS	
CHECKED	
FINAL SURVEY	
NOTE BOOK	
NO.	
AREAS CHECKED	

DATE	
BY	
SURVEYED	
PLOTTED	
TEMPLATE	
AREAS	
CHECKED	
ORIGINAL SURVEY	
NOTE BOOK	
NO.	
AREAS CHECKED	

MODEL: Definit
 FILE NAME: C:\P\WORKS & COLL 3 over Nine Mile Creek - Documents\07\01 1 3 Mile Nlle Creek\CAD\CAD Sheets\0875235\SP11-sec-stage2.dgn



NOTES:
 1. UTILITY SIZES AND DEPTHS ARE APPROXIMATE.
 2. STAGE II SECTIONS ARE ALONG PROPOSED ALIGNMENT.



USER NAME =	ljones
DESIGNED -	LNJ
DRAWN -	LNJ
CHECKED -	RKA
DATE -	3/14/2022
REVISIONS	
REVISED -	
REVISED -	
REVISED -	

STATE OF ILLINOIS
 DEPARTMENT OF TRANSPORTATION

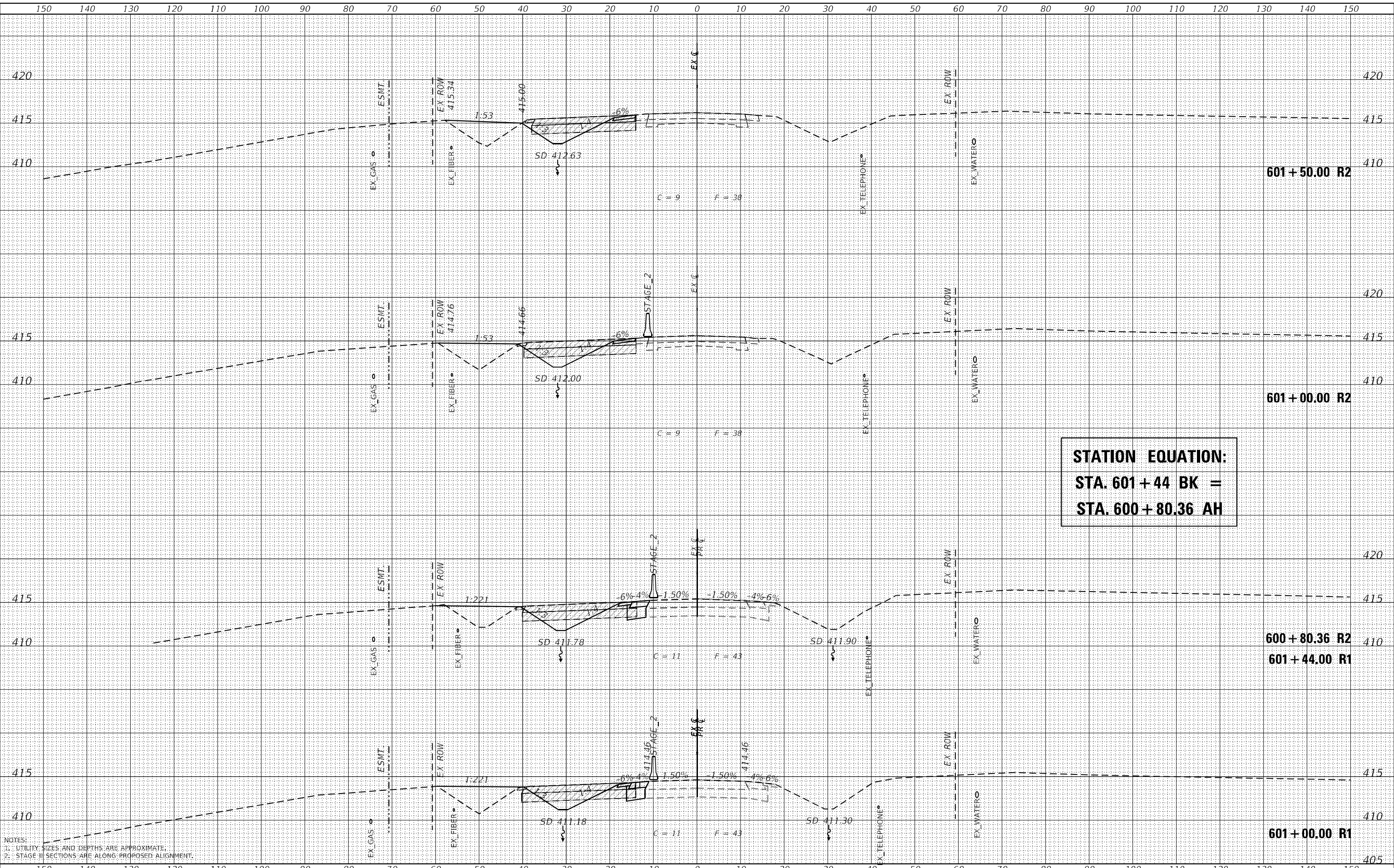
CROSS SECTIONS - STAGE II			
IL 3 /FAP 312 OVER NINE MILE CREEK			
SCALE: 1" = 10'	SHEET 57	OF 65 SHEETS	STA. 600+30.00 TO STA. 600+50.00

F.A.P. RTE.	SECTION	COUNTY	TOTAL SHEETS	SHEET NO.
312	74BR-2	RANDOLPH	293	285
CONTRACT NO. 76K25				
ILLINOIS FED. AID PROJECT				

DATE	
BY	
ORIGINAL SURVEY	SURVEYED
NOTE BOOK	PLOTTED
NO.	TEMPLATE
	AREAS CHECKED

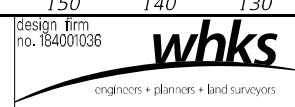
DATE	
BY	
ORIGINAL SURVEY	SURVEYED
NOTE BOOK	PLOTTED
NO.	TEMPLATE
	AREAS CHECKED

MODEL: Definit
 FILE NAME: C:\P\WORKS & COLL 3 over Nine Mile Creek - Documents\07\01 11 3 Nine Mile Creek\CAD\CAD Sheets\08\523-SHT-1-sec-stage2.dgn



STATION EQUATION:
STA. 601+44 BK =
STA. 600+80.36 AH

NOTES:
 1. UTILITY SIZES AND DEPTHS ARE APPROXIMATE.
 2. STAGE II SECTIONS ARE ALONG PROPOSED ALIGNMENT.



USER NAME	= tjones
DESIGNED	- LNJ
DRAWN	- LNJ
CHECKED	- RKA
DATE	- 3/14/2022
REVISIONS	
REVISED	-
REVISED	-
REVISED	-
REVISED	-

STATE OF ILLINOIS
DEPARTMENT OF TRANSPORTATION

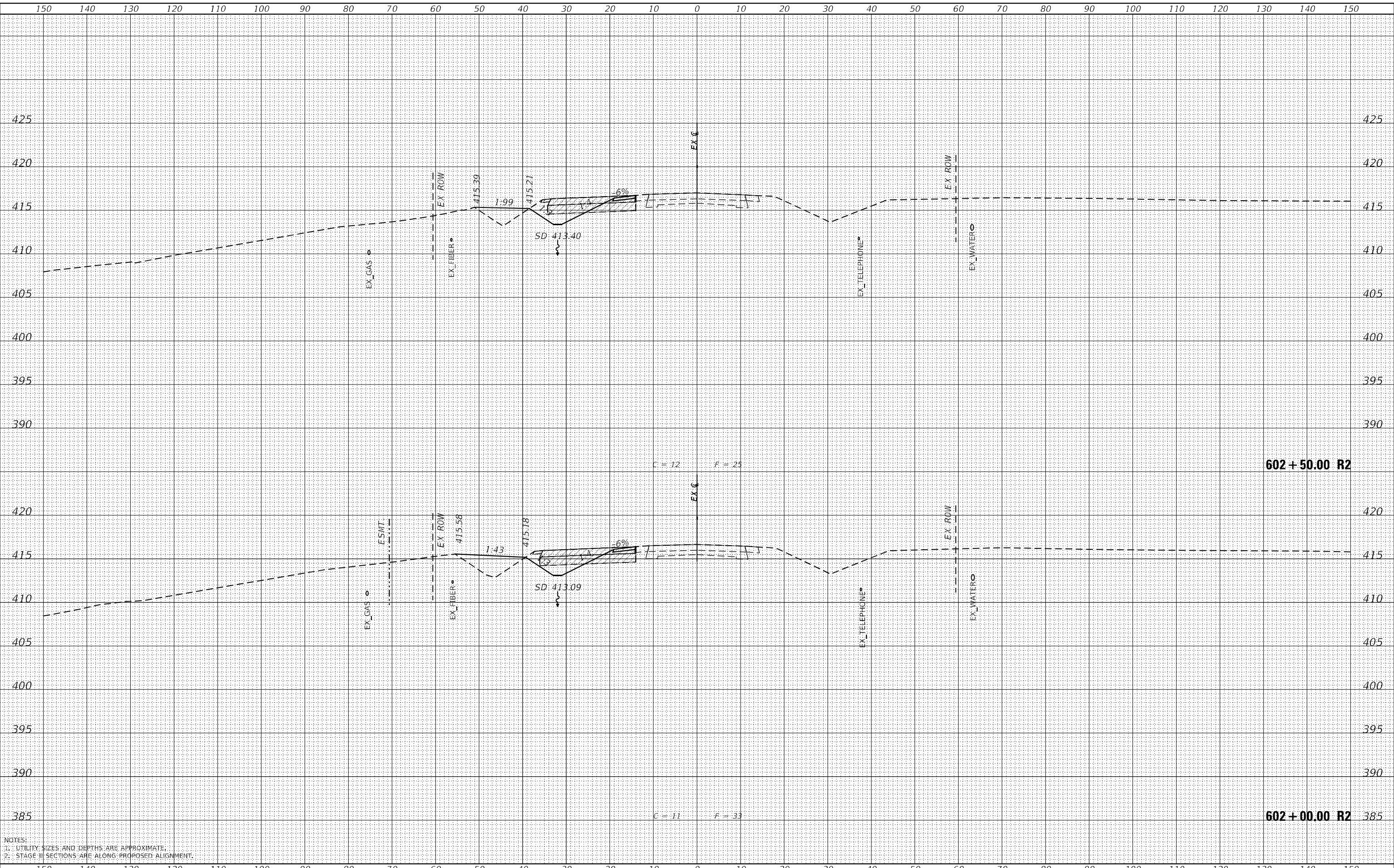
CROSS SECTIONS - STAGE II
IL 3 /FAP 312 OVER NINE MILE CREEK
 SCALE: 1" = 10'
 SHEET 58 OF 65 SHEETS
 STA. 601+00.00 R1 TO STA. 601+50.00 R2

F.A.P. RTE.	SECTION	COUNTY	TOTAL SHEETS	SHEET NO.
312	74BR-2	RANDOLPH	293	286
			CONTRACT NO.76K25	
ILLINOIS FED. AID PROJECT				

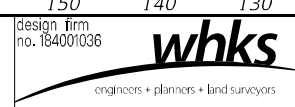
DATE	
BY	
SURVEYED	
PLOTTED	
TEMPLATE	
AREAS CHECKED	
FINAL SURVEY	
NOTE BOOK	
NO.	
AREAS CHECKED	

DATE	
BY	
SURVEYED	
PLOTTED	
TEMPLATE	
AREAS CHECKED	
ORIGINAL SURVEY	
NOTE BOOK	
NO.	
AREAS CHECKED	

MODEL: Definit
 FILE NAME: C:\P\WORKS & COLL 3 over Nine Mile Creek - Documents\07\01 11 3 Mile Nlle Creek\CAD\CAD Sheets\0875235\ST1-secstage2.dgn



NOTES:
 1. UTILITY SIZES AND DEPTHS ARE APPROXIMATE.
 2. STAGE II SECTIONS ARE ALONG PROPOSED ALIGNMENT.



USER NAME =	jones	DESIGNED -	LNJ	REVISED -	
		DRAWN -	LNJ	REVISED -	
PLOT SCALE =	240,0000' / ft.	CHECKED -	RKA	REVISED -	
PLOT DATE =	3/14/2022	DATE -	3/14/2022	REVISED -	

STATE OF ILLINOIS
 DEPARTMENT OF TRANSPORTATION

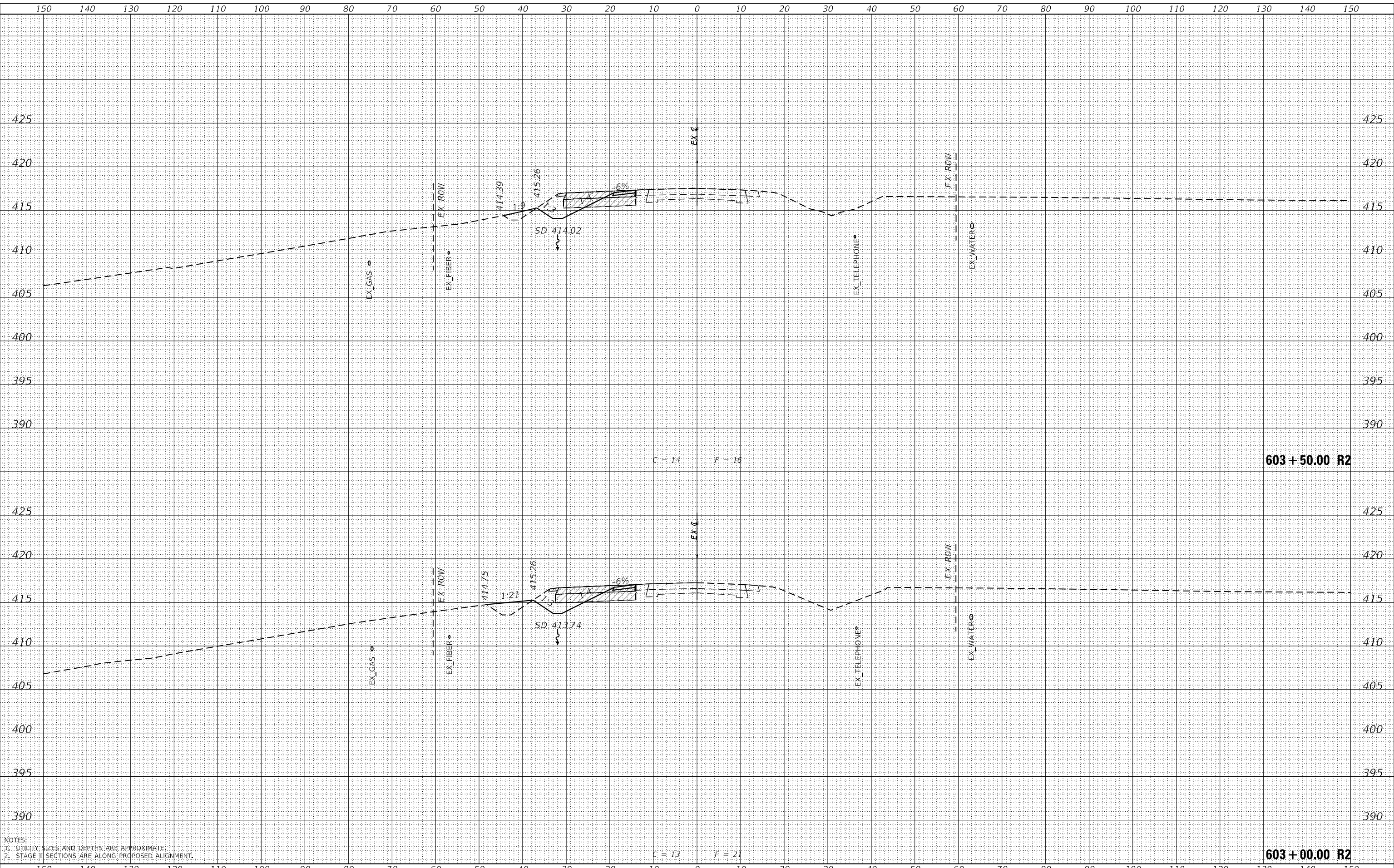
CROSS SECTIONS - STAGE II			
IL 3 /FAP 312 OVER NINE MILE CREEK			
SCALE: 1" = 10'	SHEET 59	OF 65 SHEETS	STA. 602+00.00 TO STA. 602+50.00

F.A.P. RTE.	SECTION	COUNTY	TOTAL SHEETS	SHEET NO.
312	74BR-2	RANDOLPH	293	287
				CONTRACT NO.76K25
				ILLINOIS FED. AID PROJECT

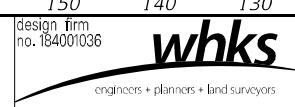
DATE	
BY	
SURVEYED	
PLOTTED	
TEMPLATE	
AREAS CHECKED	
FINAL SURVEY	
NOTE BOOK	
NO.	
AREAS CHECKED	

DATE	
BY	
SURVEYED	
PLOTTED	
TEMPLATE	
AREAS CHECKED	
ORIGINAL SURVEY	
NOTE BOOK	
NO.	
AREAS CHECKED	

MODEL: Definit
 FILE NAME: C:\P\WORKS & COLL 3 over Nine Mile Creek - Documents\07\01 11 3 Nine Mile Creek\CAD\CAD Sheets\08\5235\SP11-acc-stage2.dgn



NOTES:
 1. UTILITY SIZES AND DEPTHS ARE APPROXIMATE.
 2. STAGE II SECTIONS ARE ALONG PROPOSED ALIGNMENT.



USER NAME	= ljones
DESIGNED	- LNJ
DRAWN	- LNJ
CHECKED	- RKA
DATE	- 3/14/2022
REVISIONS	
REVISIONS	
REVISIONS	
REVISIONS	

STATE OF ILLINOIS
 DEPARTMENT OF TRANSPORTATION

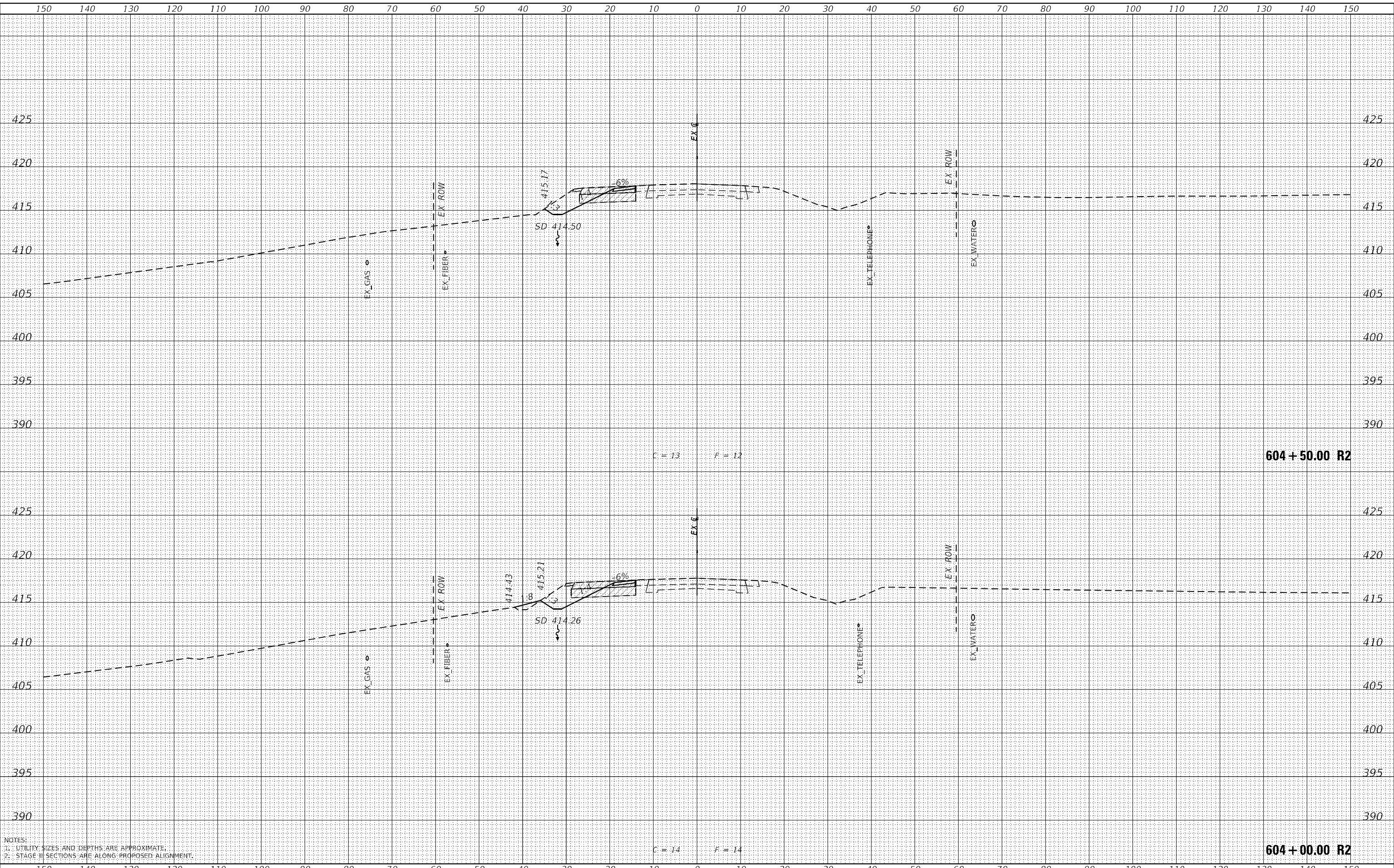
CROSS SECTIONS - STAGE II			
IL 3 /FAP 312 OVER NINE MILE CREEK			
SCALE: 1" = 10'	SHEET 60	OF 65 SHEETS	STA. 603+00.00 TO STA. 603+50.00

F.A.P. RTE.	SECTION	COUNTY	TOTAL SHEETS	SHEET NO.
312	74BR-2	RANDOLPH	293	288
				CONTRACT NO.76K25
				ILLINOIS FED. AID PROJECT

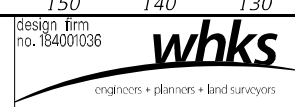
DATE	
BY	
SURVEYED	
PLOTTED	
TEMPLATE	
AREAS CHECKED	
FINAL SURVEY	
NOTE BOOK	
NO.	
AREAS CHECKED	

DATE	
BY	
SURVEYED	
PLOTTED	
TEMPLATE	
AREAS CHECKED	
ORIGINAL SURVEY	
NOTE BOOK	
NO.	
AREAS CHECKED	

MODEL: Definit
 FILE NAME: C:\P\WORKS & COLL 3 over Nine Mile Creek - Documents\07\01 11 3 Nine Mile Creek\CAD\CAD Sheets\0875235\SP11-secstage2.dgn



NOTES:
 1. UTILITY SIZES AND DEPTHS ARE APPROXIMATE.
 2. STAGE II SECTIONS ARE ALONG PROPOSED ALIGNMENT.



USER NAME	= ljones
DESIGNED	- LNJ
DRAWN	- LNJ
CHECKED	- RKA
DATE	- 3/14/2022
REVISIONS	
REVISIONS	
REVISIONS	
REVISIONS	

STATE OF ILLINOIS
 DEPARTMENT OF TRANSPORTATION

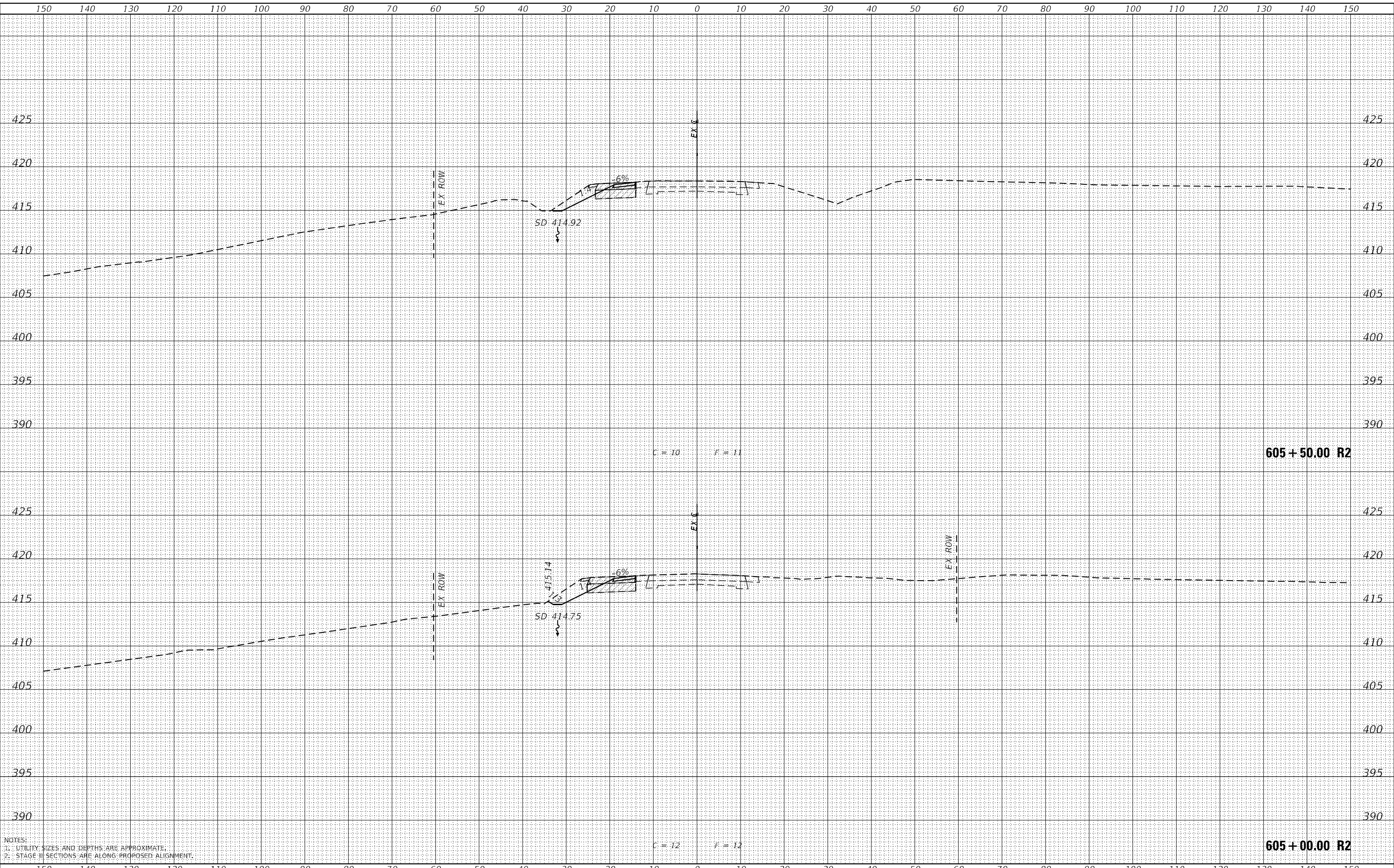
CROSS SECTIONS - STAGE II
 IL 3 /FAP 312 OVER NINE MILE CREEK
 SCALE: 1" = 10'
 SHEET 61 OF 65 SHEETS
 STA. 604+00.00 TO STA. 604+50.00

F.A.P. RTE.	SECTION	COUNTY	TOTAL SHEETS	SHEET NO.
312	74BR-2	RANDOLPH	293	289
				CONTRACT NO. 76K25
				ILLINOIS FED. AID PROJECT

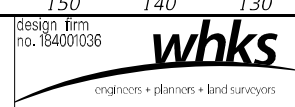
DATE	
BY	
SURVEYED	
PLOTTED	
TEMPLATE	
AREAS CHECKED	
FINAL SURVEY	
NOTE BOOK	
NO.	
AREAS CHECKED	

DATE	
BY	
SURVEYED	
PLOTTED	
TEMPLATE	
AREAS CHECKED	
ORIGINAL SURVEY	
NOTE BOOK	
NO.	
AREAS CHECKED	

MODEL: Definit
 FILE NAME: C:\P\WORKS & COLL 3 over Nine Mile Creek - Documents\07\01 1 3 Mile Mile Creek\CAD\CAD Sheets\0875235\SP11-secstage2.dgn



NOTES:
 1. UTILITY SIZES AND DEPTHS ARE APPROXIMATE.
 2. STAGE II SECTIONS ARE ALONG PROPOSED ALIGNMENT.



USER NAME =	ljones
DESIGNED -	LNJ
DRAWN -	LNJ
CHECKED -	RKA
DATE -	3/14/2022
REVISIONS	
REVISIONS	
REVISIONS	
REVISIONS	

STATE OF ILLINOIS
 DEPARTMENT OF TRANSPORTATION

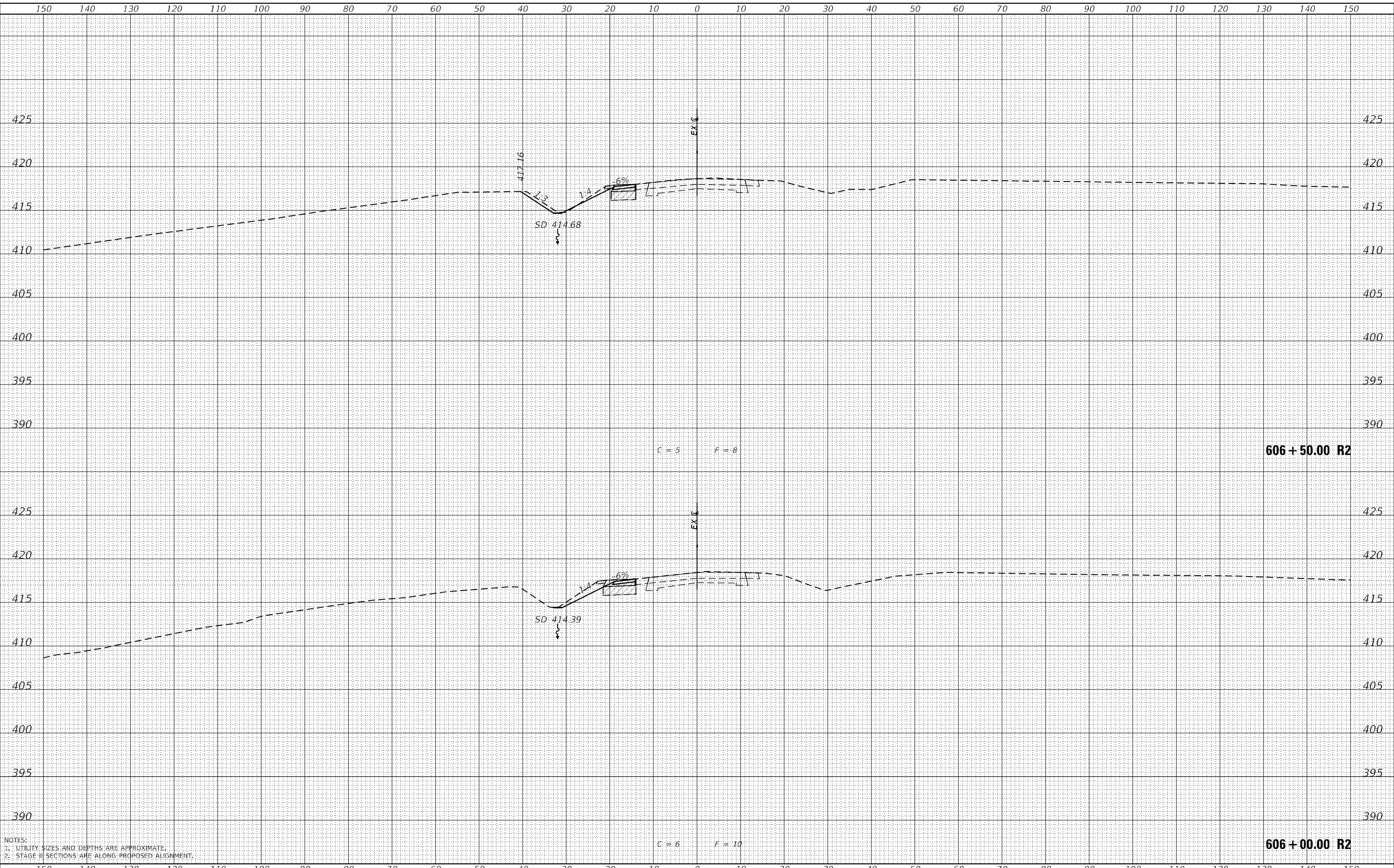
CROSS SECTIONS - STAGE II
 IL 3 /FAP 312 OVER NINE MILE CREEK
 SCALE: 1" = 10'
 SHEET 62 OF 65 SHEETS
 STA. 605+00.00 TO STA. 605+50.00

F.A.P. RTE.	SECTION	COUNTY	TOTAL SHEETS	SHEET NO.
312	74BR-2	RANDOLPH	293	290
				CONTRACT NO. 76K25
				ILLINOIS FED. AID PROJECT

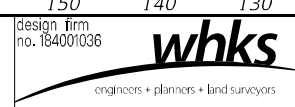
DATE	
BY	
SURVEYED	
PLOTTED	
TEMPLATE	
AREAS CHECKED	
FINAL SURVEY	
NOTE BOOK	
NO.	
AREAS CHECKED	

DATE	
BY	
SURVEYED	
PLOTTED	
TEMPLATE	
AREAS CHECKED	
ORIGINAL SURVEY	
NOTE BOOK	
NO.	
AREAS CHECKED	

MODEL: Definit
 FILE NAME: C:\P\WORKS & COLL. 3 over Nine Mile Creek - Documents\07\01 11 3 Nine Mile Creek\CAD\CAD Sheets\0875235\ST1-secstage2.dgn



NOTES:
 1. UTILITY SIZES AND DEPTHS ARE APPROXIMATE.
 2. STAGE II SECTIONS ARE ALONG PROPOSED ALIGNMENT.



USER NAME =	ljones
DESIGNED -	LNJ
DRAWN -	LNJ
CHECKED -	RKA
DATE -	3/14/2022
REVISIONS	
REVISIONS	
REVISIONS	
REVISIONS	

STATE OF ILLINOIS
 DEPARTMENT OF TRANSPORTATION

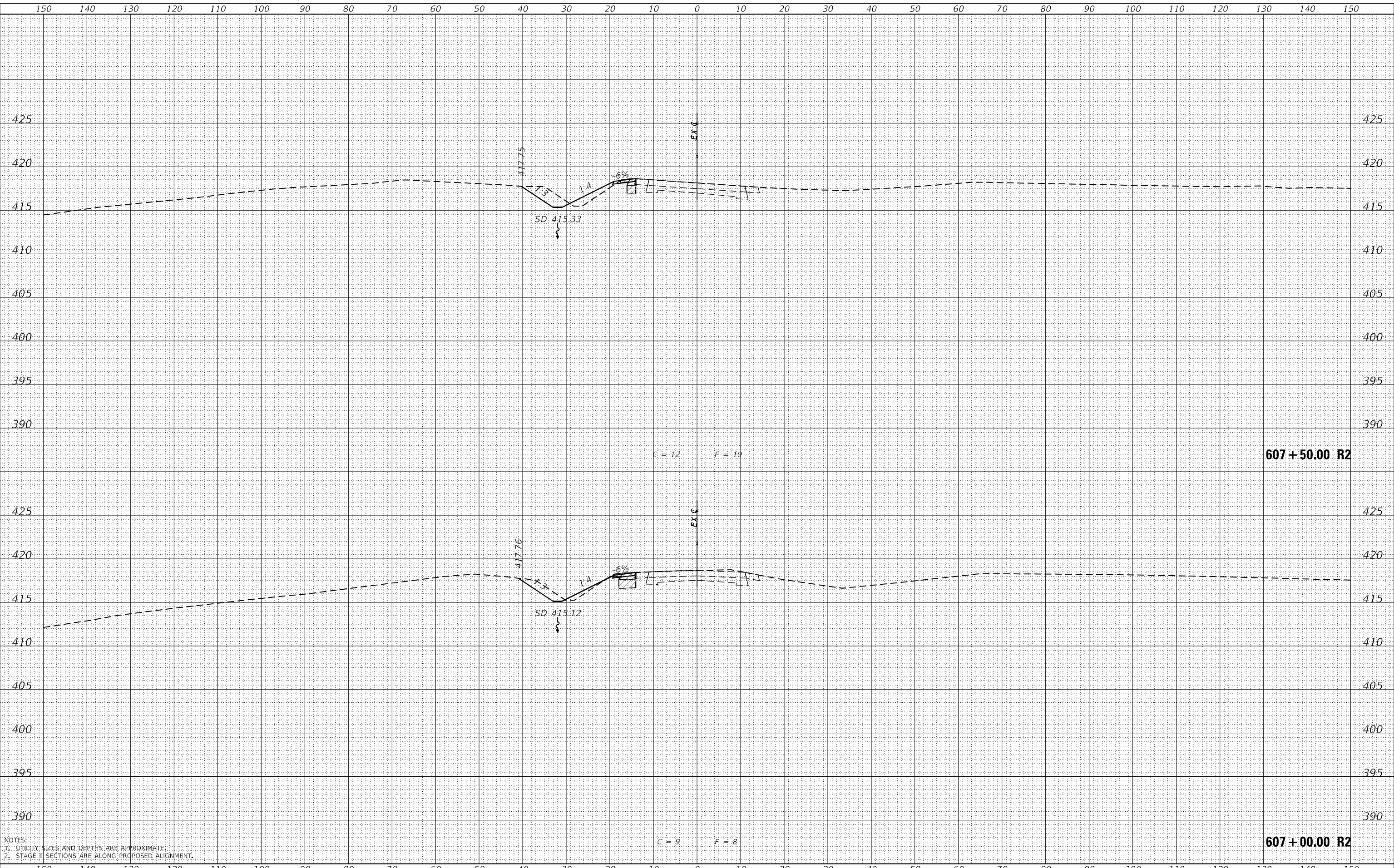
CROSS SECTIONS - STAGE II
 IL 3 /FAP 312 OVER NINE MILE CREEK
 SCALE: 1" = 10'
 SHEET 63 OF 65 SHEETS
 STA. 606+00.00 TO STA. 606+50.00

F.A.P. RTE.	SECTION	COUNTY	TOTAL SHEETS	SHEET NO.
312	74BR-2	RANDOLPH	293	291
				CONTRACT NO.76K25
				ILLINOIS FED. AID PROJECT

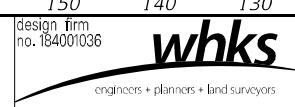
DATE	
BY	
SURVEYED	
PLOTTED	
TEMPLATE	
AREAS CHECKED	
FINAL SURVEY	
NOTE BOOK	
NO.	
AREAS CHECKED	

DATE	
BY	
SURVEYED	
PLOTTED	
TEMPLATE	
AREAS CHECKED	
ORIGINAL SURVEY	
NOTE BOOK	
NO.	
AREAS CHECKED	

MODEL: Definit
 FILE NAME: C:\P\WORKS & COLL. 3 over Nine Mile Creek - Documents\07\01 11 3 Nine Mile Creek\CAD\CAD Sheets\07\02-SP11-acc-stage2.dgn



NOTES:
 1. UTILITY SIZES AND DEPTHS ARE APPROXIMATE.
 2. STAGE II SECTIONS ARE ALONG PROPOSED ALIGNMENT.



USER NAME =	jones
DESIGNED -	LNJ
DRAWN -	LNJ
CHECKED -	RKA
DATE -	3/14/2022
REVISIONS	
REVISED -	
REVISED -	
REVISED -	
REVISED -	

STATE OF ILLINOIS
 DEPARTMENT OF TRANSPORTATION

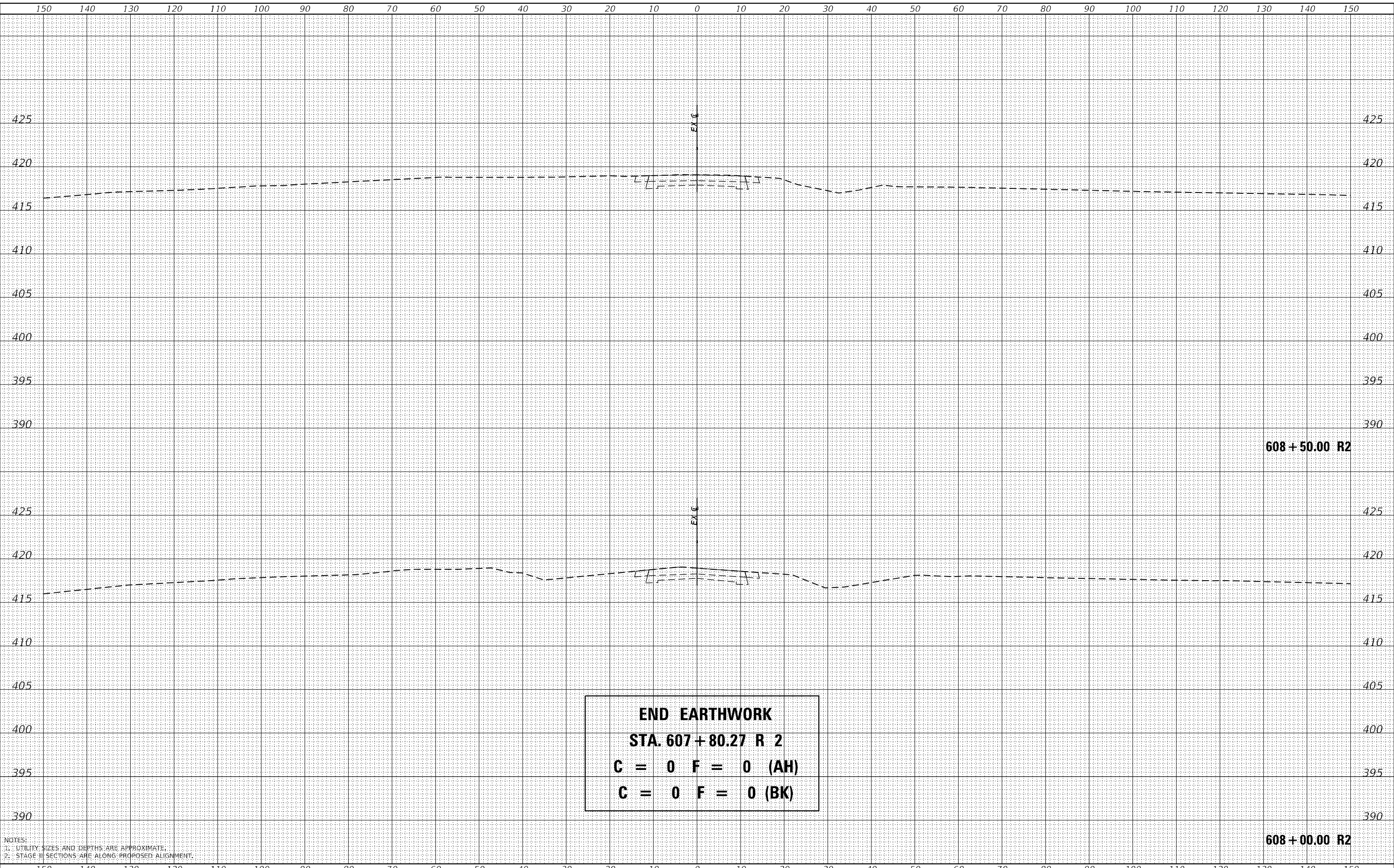
CROSS SECTIONS - STAGE II
 IL 3 /FAP 312 OVER NINE MILE CREEK
 SCALE: 1" = 10'
 SHEET 64 OF 65 SHEETS
 STA. 607+00.00 TO STA. 607+50.00

F.A.P. RTE.	SECTION	COUNTY	TOTAL SHEETS	SHEET NO.
312	74BR-2	RANDOLPH	293	292
				CONTRACT NO.76K25
				ILLINOIS FED. AID PROJECT

DATE	
BY	
FINAL SURVEY	SURVEYED
NOTE BOOK	PLOTTED
NO.	AREAS CHECKED

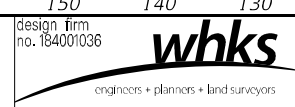
DATE	
BY	
ORIGINAL SURVEY	SURVEYED
NOTE BOOK	PLOTTED
NO.	AREAS CHECKED

MODEL: Definit
 FILE NAME: C:\P\WORKS & COLL 3 over Nine Mile Creek - Documents\072021\1_3 Nine Mile Creek\CAD\CAD Sheets\087525-SHT-1-sec-stg2.dgn



END EARTHWORK
STA. 607+80.27 R 2
C = 0 F = 0 (AH)
C = 0 F = 0 (BK)

NOTES:
 1. UTILITY SIZES AND DEPTHS ARE APPROXIMATE.
 2. STAGE II SECTIONS ARE ALONG PROPOSED ALIGNMENT.



USER NAME =	jones
DESIGNED -	LNJ
DRAWN -	LNJ
CHECKED -	RKA
DATE -	3/14/2022

REVISED -	
REVISED -	
REVISED -	
REVISED -	

STATE OF ILLINOIS
DEPARTMENT OF TRANSPORTATION

CROSS SECTIONS - STAGE II			
IL 3 /FAP 312 OVER NINE MILE CREEK			
SCALE: 1" = 10'	SHEET 65	OF 65 SHEETS	STA. 608+00.00 TO STA. 608+50.00

F.A.P. RTE.	SECTION	COUNTY	TOTAL SHEETS	SHEET NO.
312	74BR-2	RANDOLPH	293	293
				CONTRACT NO.76K25
				ILLINOIS FED. AID PROJECT