

STATE OF ILLINOIS
DEPARTMENT OF TRANSPORTATION

F.A. RTE.	SECTION	COUNTY	TOTAL SHEETS	SHEET NO.
VAR.	*	VARIOUS	3	1
*D5 REFLECTOR REPL 23-20		ILLINOIS	CONTRACT NO. 46610	

FOR SUMMARY OF QUANTITIES, SEE SHEET NO. 2

PROPOSED HIGHWAY PLANS

VARIOUS ROUTES
SECTION D5 REFLECTOR REPL 23-20
RAISED REFLECTOR REPLACEMENT
VARIOUS COUNTIES

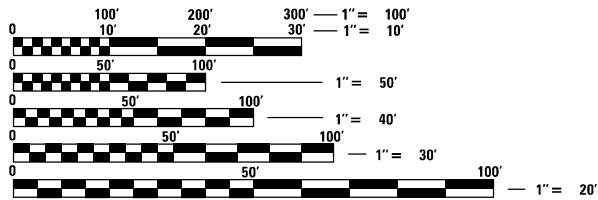
M-60-020-23

INDEX OF SHEETS

1. COVER SHEET
2. SUMMARY OF QUANTITIES
3. MARKER REPLACEMENT LOCATIONS

HIGHWAY STANDARDS

- 701301-04
- 701306-04
- 701311-03
- 701426-09
- 701427-05
- 701501-06
- 701901-08
- 781001-04

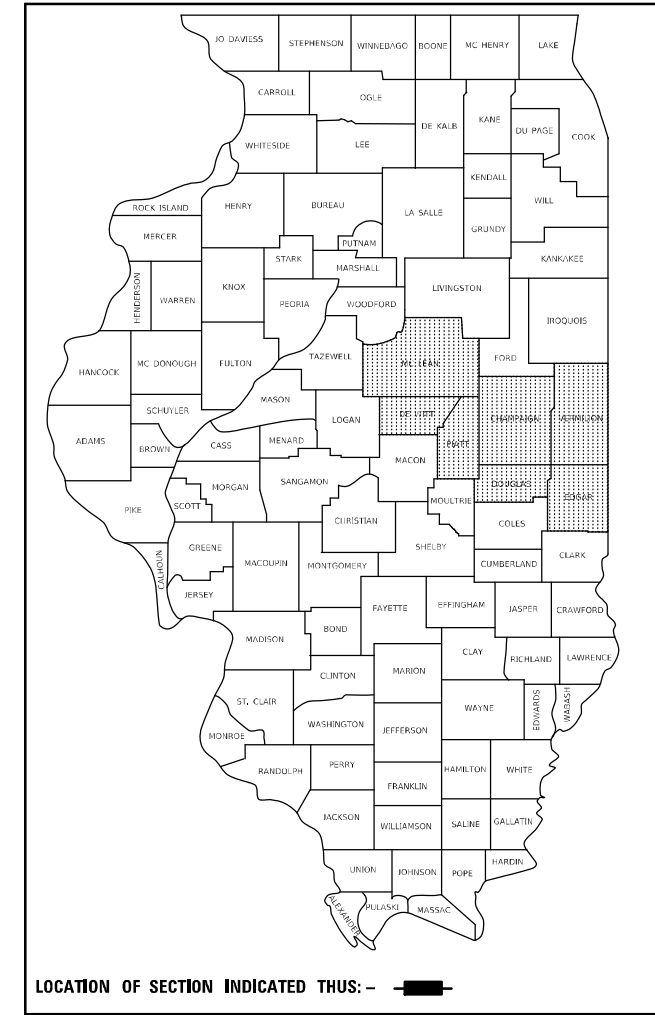
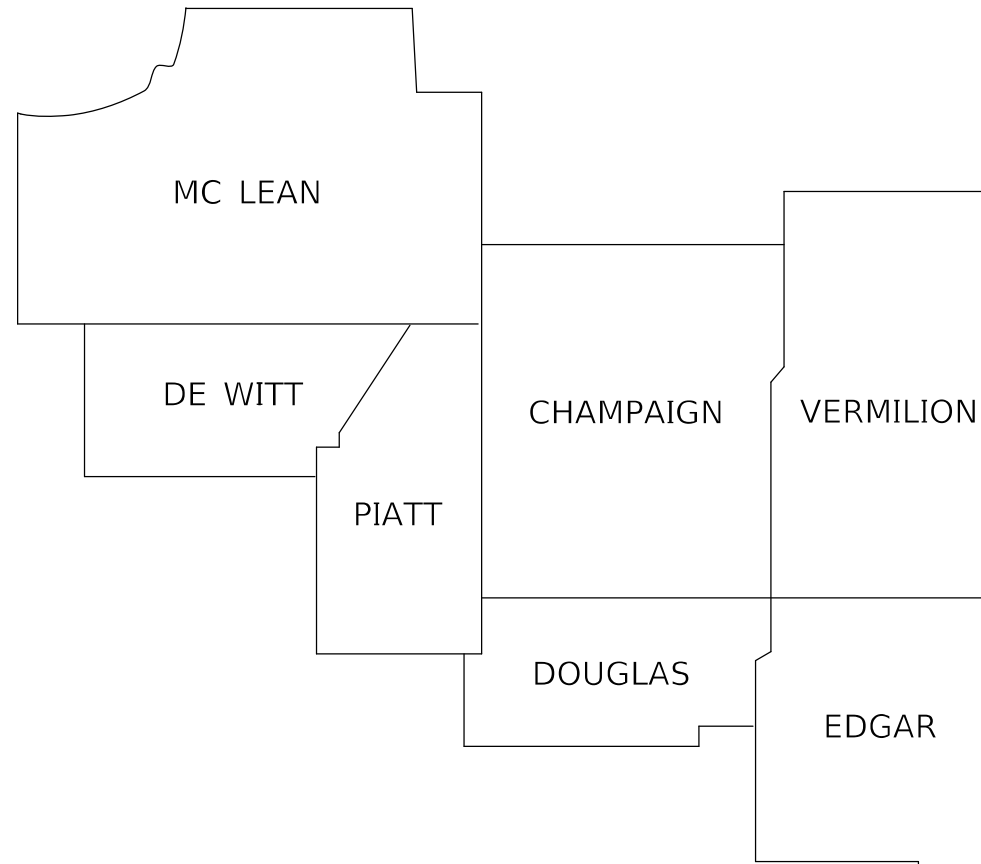


FULL SIZE PLANS HAVE BEEN PREPARED USING STANDARD ENGINEERING SCALES. REDUCED SIZED PLANS WILL NOT CONFORM TO STANDARD SCALES. IN MAKING MEASUREMENTS ON REDUCED PLANS, THE ABOVE SCALES MAY BE USED.

J.U.L.I.E.
JOINT UTILITY LOCATION INFORMATION FOR EXCAVATORS
1-800-892-0123
OR 811

PROJECT ENGINEER: KEVIN TRAPP
PHONE: (217) 465-4181

CONTRACT NO. 46610



STATE OF ILLINOIS
DEPARTMENT OF TRANSPORTATION

SUBMITTED _____ 20 _____

Kennil A. Jannatt 082322
REGIONAL ENGINEER

October 14, 2022
Steph M. Jannatt
ENGINEER OF DESIGN AND ENVIRONMENT

October 14, 2022
Steph M. Jannatt
DIRECTOR OF HIGHWAYS PROJECT IMPLEMENTATION

PRINTED BY THE AUTHORITY
OF THE STATE OF ILLINOIS

0021

CODE NO.	ITEM	UNIT	100% STATE RURAL TOTAL QUANTITY
78300200	RAISED REFLECTIVE PAVEMENT MARKER REMOVAL	EACH	7,500
78100100	RAISED REFLECTIVE PAVEMENT MARKER	EACH	7,500
78100300	REPLACEMENT REFLECTOR	EACH	34,341

MODEL_PATH: \\P:\Model\AMES
FILE_PATH: P:\Model\AMES\Drawings\DOT\Office\DOT\Projects\10546610\CA\DDA\ACAD\Sheet_10546610.dwg

USER NAME = Bridgette.Pierson	DESIGNED -	REVISED -
	DRAWN -	REVISED -
PLOT SCALE = 40.0000' / in.	CHECKED -	REVISED -
PLOT DATE = 8/19/2022	DATE -	REVISED -

**STATE OF ILLINOIS
DEPARTMENT OF TRANSPORTATION**

SUMMARY OF QUANTITIES

SCALE: SHEET 1 OF 1 SHEETS STA. TO STA.

F.A. RTE.	SECTION	COUNTY	TOTAL SHEETS	SHEET NO.
VAR.	*	VARIOUS	3	2
*D5 REFLECTOR REPL 23-20		CONTRACT NO. 46610		
ILLINOIS FED. AID PROJECT				

FIRST PRIORITY

COUNTY	MARKED ROUTE	FROM LOCATION	TO LOCTAION	AMBER	CRYSTAL
Champaign	I-74	MM 184.5	MM 185.5	0	396
Champaign	I-74	Piatt Co line	IL 47	0	1,101
Champaign	US 45	CR 800 N (N side of Tolono)	Curtis Rd	2019	1011
Champaign	IL 49	Douglas Co line	I-74	1794	0
Douglas	US 36	WCL of Tuscola	ECL of Tuscola	1,068	534
Douglas	US 36	ECL of Tuscola	Edgar Co line	1,614	0
Douglas	IL 130	IL 133	US 36	378	0
Douglas	IL 130	US 36	Champaign Co line	906	0
Edgar	IL 49	US 36	Champaign Co line	981	0
McLean	US 150	N 2000 East Rd (west of Downrs)	ECL of Downrs	132	0
McLean	US 150	ECL of Leroy	US 136	348	0
Piatt	I-74	Dewitt Co line	Champaign Co line	0	2,784
Piatt	IL 105	IL 32 in Cerro Gordo	NCL of Bement	1,080	0
Piatt	Bement-Hammond Rd	US 36	IL 105	696	0
Vermilion	US 150	ECL of Ogden	IL 49, west of Fithian	372	0
Vermilion	US 150	W of I-74 (Exit 210)	IL 1	2,496	1,248
Vermilion	IL 119	S end of curve, south of Alvin	Indiana state line	477	0
Vermilion	IL 1	NCL of Georgetown	SCL of Westville	0	1,095
Vermilion	IL 1	14th St in Tilton	Main St in Danville	1,134	567
Vermilion	IL 1	Liberty Ln in Danville	W. Newell Rd (north of Danville)	750	500
Total=				16,245	9,236

SECOND PRIORITY

COUNTY	MARKED ROUTE	FROM LOCATION	TO LOCTAION	AMBER	CRYSTAL
Dewitt	IL 54	IL 48	I-74	742	0
Dewitt	IL 54	I-74	Dewitt Rd in Weedman	160	0
Edgar	IL 49	IL 16	US 36	552	0
Edgar	US 36	IL 49	Indiana state line	714	0
McLean	IL 9	Tazwell Co line	Il 9/ Il 122 split	476	0
McLean	US 150 (Morrissey Dr)	Hamilton Rd	Towanda-Barnes Rd	292	0
Piatt	I-72	Macon Co line	Champaign Co line	0	1,480
Vermilion	IL 119	IL 1	Through curve south of Alvin	288	0
Vermilion	IL 1	SCL of Westville	Ross Ln in Tilton	1,110	556
Vermilion	US 136 (Main St)	IL 1	Lynch Rd	1,188	594
Vermilion	Henning Rd	Hungry Hollow Rd	US 136	708	0
Total=				6,230	2,630

Grand Totals: 22,475 Amber
11,866 Crystal

MODEL: \\MODEL\MARF
FILE: MARF_Plan\Bentley.com\FWIDOT\Documents\DOT Office\Dir\Dir: S:\Project\05466\0\CD\DATA\CD\Sheet\05466_02shp\elbars.dgn

USER NAME = Bridgette.Pierson	DESIGNED -	REVISED -
PLOT SCALE = 40,0000 * / in.	DRAWN -	REVISED -
PLOT DATE = 8/19/2022	CHECKED -	REVISED -
	DATE -	REVISED -

**STATE OF ILLINOIS
DEPARTMENT OF TRANSPORTATION**

MARKER REPLACEMENT LOCATIONS

SCALE: SHEET 1 OF 1 SHEETS STA. TO STA.

F.A. RTE.	SECTION	COUNTY	TOTAL SHEETS	SHEET NO.
VAR.	*	VARIOUS	3	3
*D5 REFLECTOR REPL 23-20		CONTRACT NO. 46610		
ILLINOIS FED. AID PROJECT				