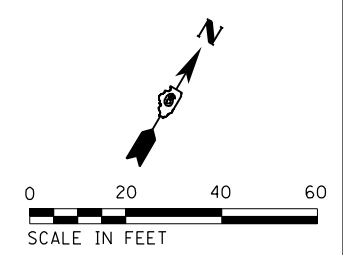
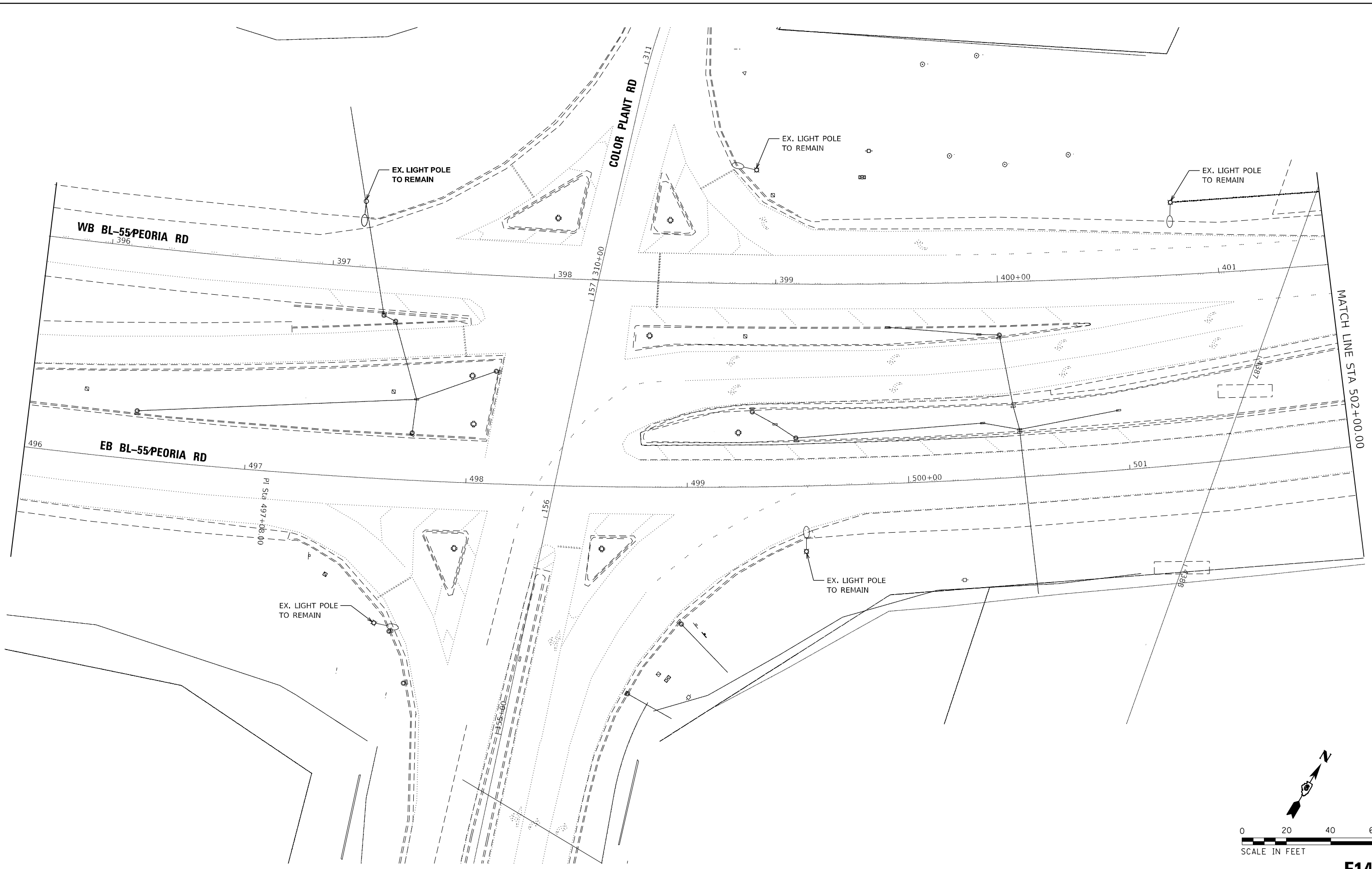


MODEL: Default
 FILE: Mainfile.pxd
 PROJECT: \\dot\documents\DOT\Office\Director\Projects\06727171\ColorPlant\Lighting\Support\06727171_LightRemoval.dgn



E14

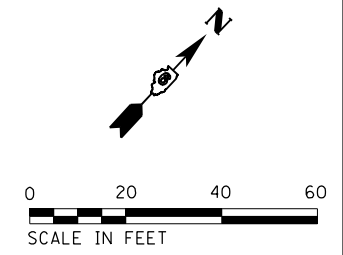
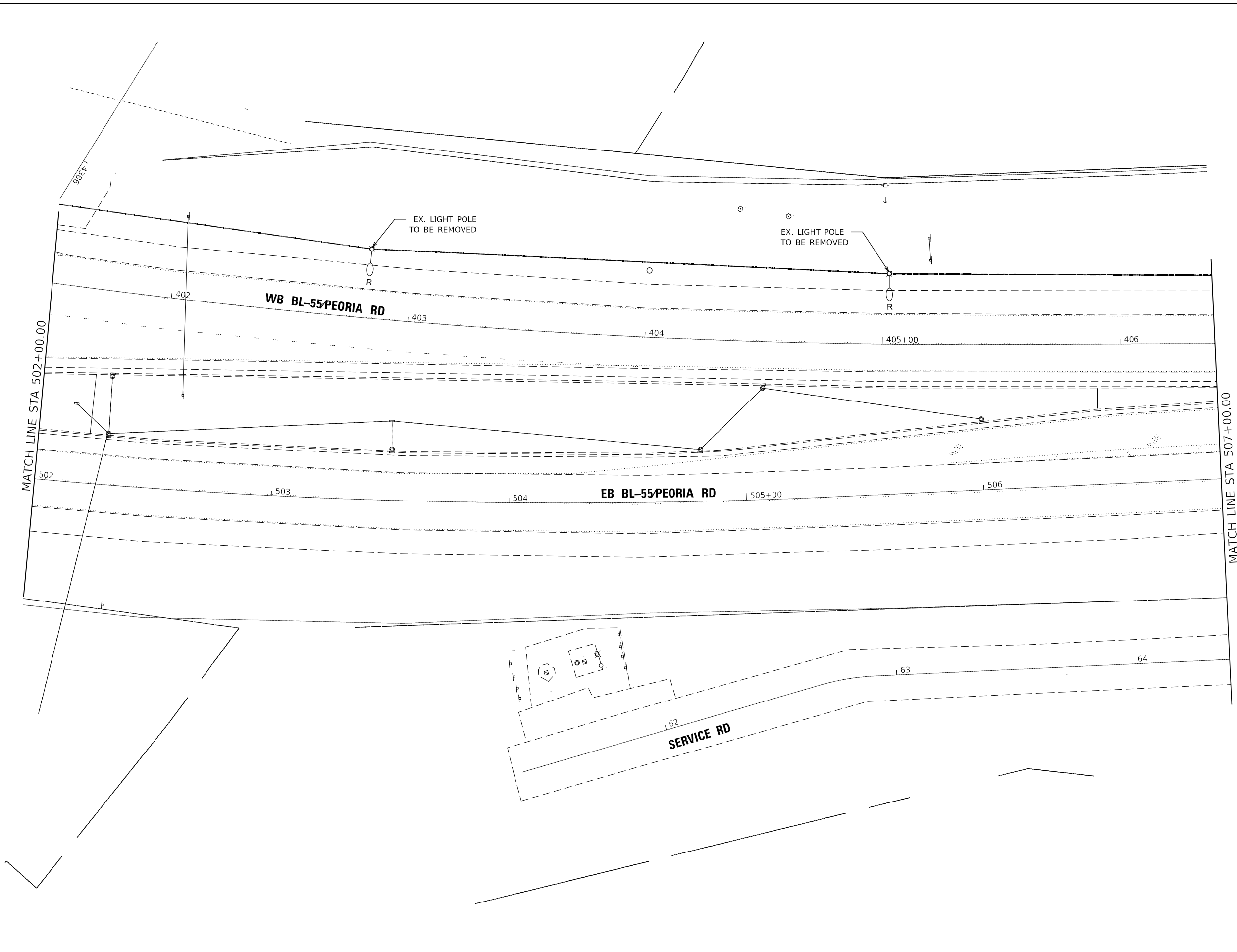
USER NAME = Christopher.Siefert	DESIGNED -	REVISED -
	DRAWN -	REVISED -
PLOT SCALE = 40,0000 * / in.	CHECKED -	REVISED -
PLOT DATE = 8/10/2022	DATE -	REVISED -

**STATE OF ILLINOIS
 DEPARTMENT OF TRANSPORTATION**

LIGHTING REMOVAL PLAN			
PEORIA ROAD			
SCALE: 1"=20'	SHEET	OF SHEETS	STA. TO STA.

F.A.P. RTE.	SECTION	COUNTY	TOTAL SHEETS	SHEET NO.
666	(L,27) L,SW	SANGAMON	240	102
CONTRACT NO. 72H71				
ILLINOIS FED. AID PROJECT				

MODEL: Default
 FILE: \\blmfc-pw\uldrct-pw-bentley.com\PIV\DOT\Documents\DOT Office\Director_E\Project\0672H71\CADD\Drawings\Lighting\Support\0672H71-Light-removal-02.dgn



E15


USER NAME = Christopher.Siefert	DESIGNED -	REVISED -
PLOT SCALE = 40,0000 * / in.	DRAWN -	REVISED -
PLOT DATE = 8/10/2022	CHECKED -	REVISED -
	DATE -	REVISED -

STATE OF ILLINOIS
DEPARTMENT OF TRANSPORTATION

LIGHTING REMOVAL PLAN			
PEORIA ROAD			
SCALE: 1"=20'	SHEET	OF SHEETS	STA. TO STA.

F.A.P. RTE. 666	SECTION (L,27) L,SW	COUNTY SANGAMON	TOTAL SHEETS 210	SHEET NO. 103
ILLINOIS FED. AID PROJECT				

CONTRACT NO. 72H71



62

FAP 666 (BL-55/PEORIA RD)

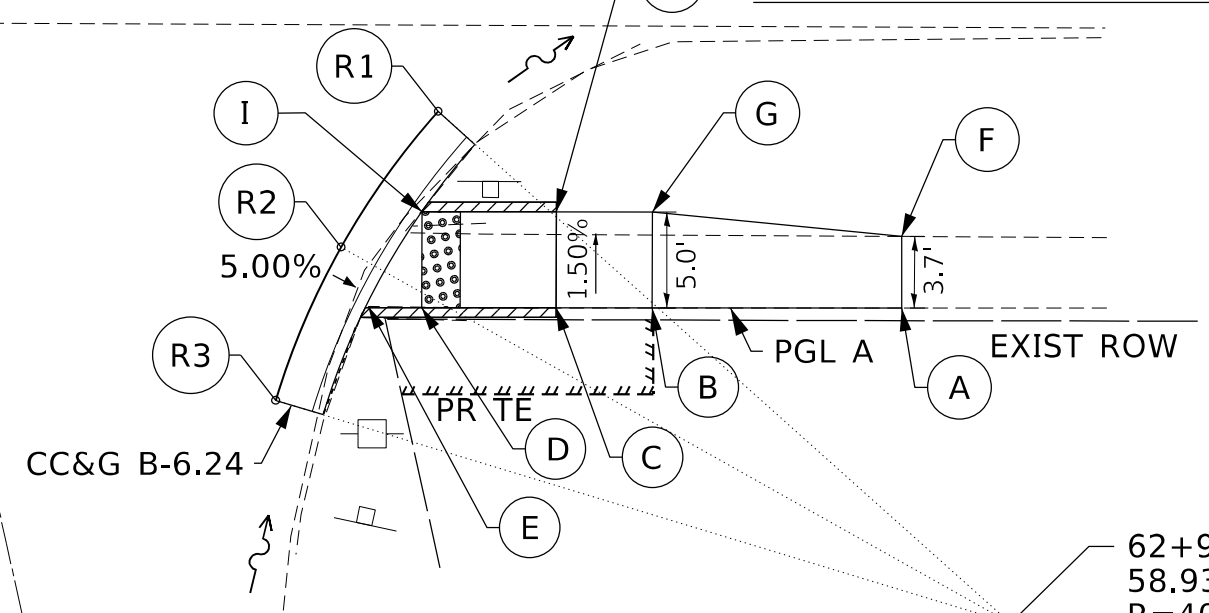
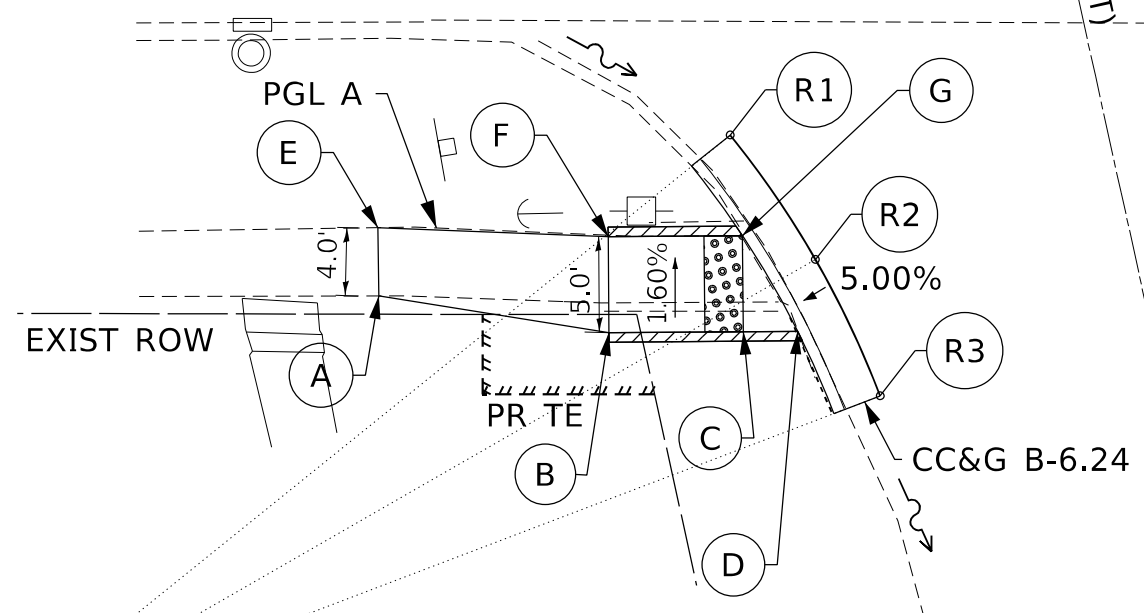
STA. 62+29.22 (PEORIA RD)
STA. 10+00.00 (SAUNDERS ST.)

LEGEND

- DETECTABLE WARNINGS
- TURNING SPACE
- () EXISTING ELEVATION
- * SIDE CURB (0" < HEIGHT ≤ 9")
- TYPE B CURB SPL. (9" < HEIGHT ≤ 18")
- RETAINING WALL (HEIGHT > 18")
- * SIDE CURB TO BE INCLUDED FOR PAYMENT AS SIDEWALK

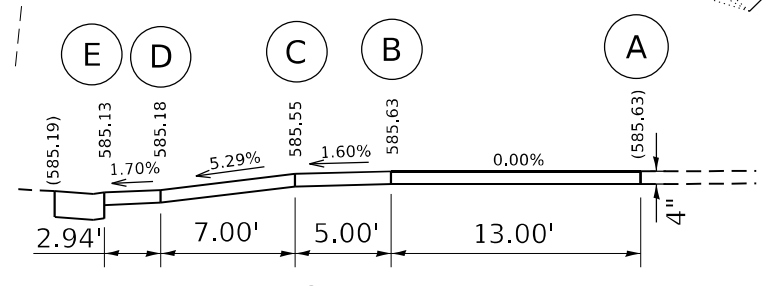
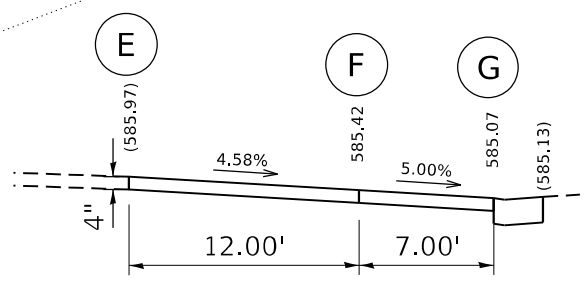
SAUNDERS ST. - SE QUAD

SAUNDERS ST. - NE QUAD



61+77.99
64.88' RT
R = 50.0'
Δ = 18°02'07"
L = 15.7'

62+93.60
58.93' RT
R=40.0'
Δ = 24°56'02"
L = 17.4'



PROFILE A

PROFILE A

EOP ELEVATIONS SE QUAD PEORIA RD / SAUNDERS ST			
POINT	STATION	OFFSET	ELEVATION
R1	62+16.90	33.49' RT	(585.16)
R2	62+21.34	39.98' RT	(585.14)
R3	62+24.71	47.08' RT	(585.23)
A	61+98.59	41.88' RT	(586.08)
B	62+10.58	43.79' RT	585.50
C	62+17.58	43.74' RT	585.15
D	62+20.41	43.71' RT	585.10

EOP ELEVATIONS SE QUAD PEORIA RD / SAUNDERS ST			
POINT	STATION	OFFSET	ELEVATION
R1	62+63.79	32.26' RT	(585.19)
R2	62+58.73	39.32' RT	(585.15)
R3	62+55.32	47.32' RT	(585.33)
F	62+87.94	38.77' RT	(585.54)
G	62+74.94	37.49' RT	585.55
H	62+69.94	37.49' RT	585.47
I	62+62.94	37.48' RT	585.10

HIGHWAY STANDARD 424001
PERPENDICULAR CURB RAMPS

MODEL: Default
 FILE NAME: p:\projects\aw-beachy.com\p\11\DOT\Documents\DOT Office\Drawings\61727171\11-11-2022\curb_compas.dgn
 PROJECT: 61727171\11-11-2022\curb_compas.dgn

USER NAME = Christopher.Siefert	DESIGNED -	REVISED -
PLOT SCALE = 10,0000 * / in.	DRAWN -	REVISED -
PLOT DATE = 7/3/2022	CHECKED -	REVISED -
	DATE -	REVISED -

STATE OF ILLINOIS
DEPARTMENT OF TRANSPORTATION

ADA SIDEWALK DETAILS
SAUNDERS STREET

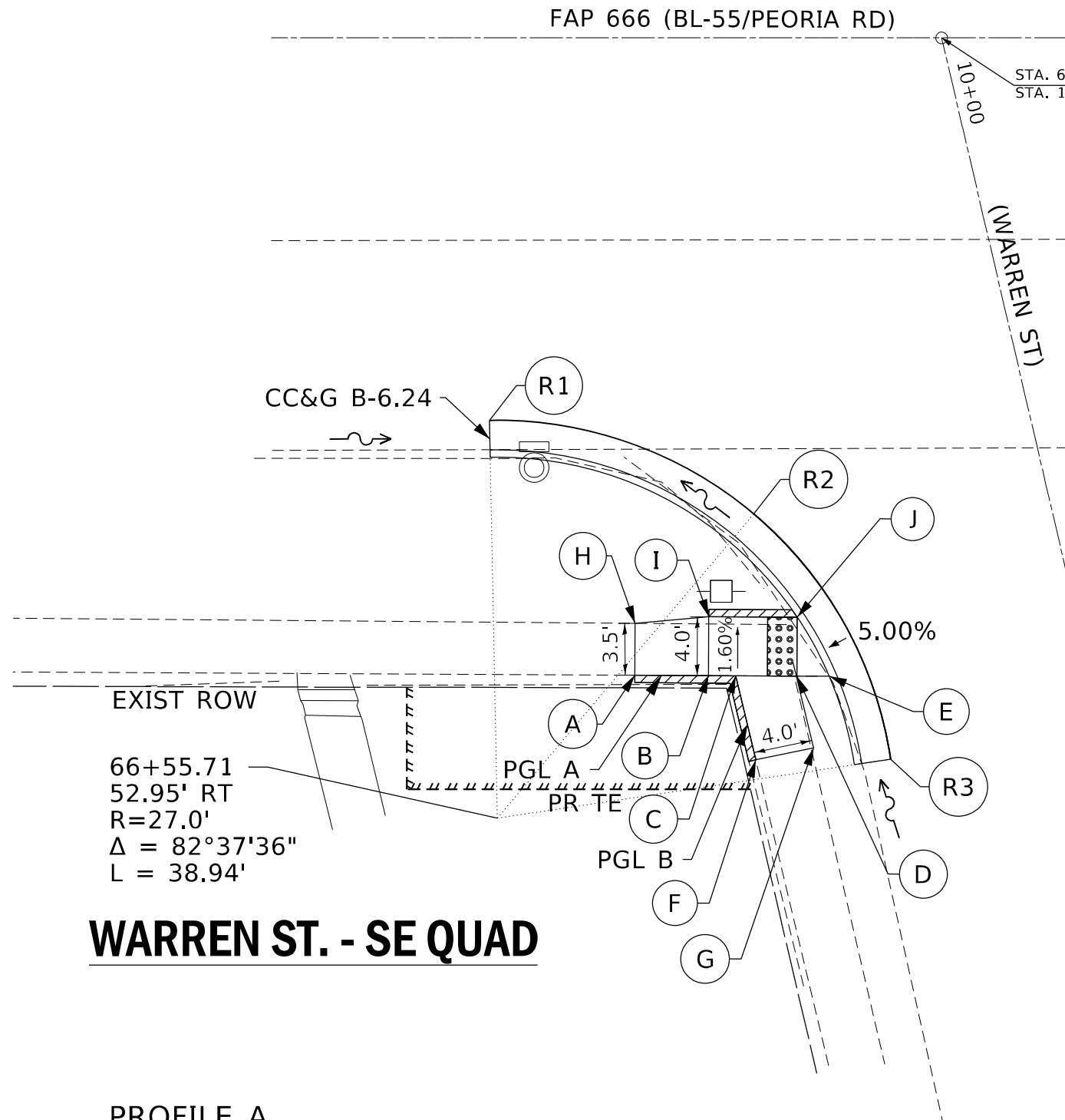
SCALE: 1"=10' SHEET 2 OF 14 SHEETS STA. N/A TO STA. N/A

F.A.P. RTE. 622	SECTION (L,27) L,SW	COUNTY SANGAMON	TOTAL SHEETS 210	SHEET NO. 106
CONTRACT NO. 72H71				
ILLINOIS FED. AID PROJECT				

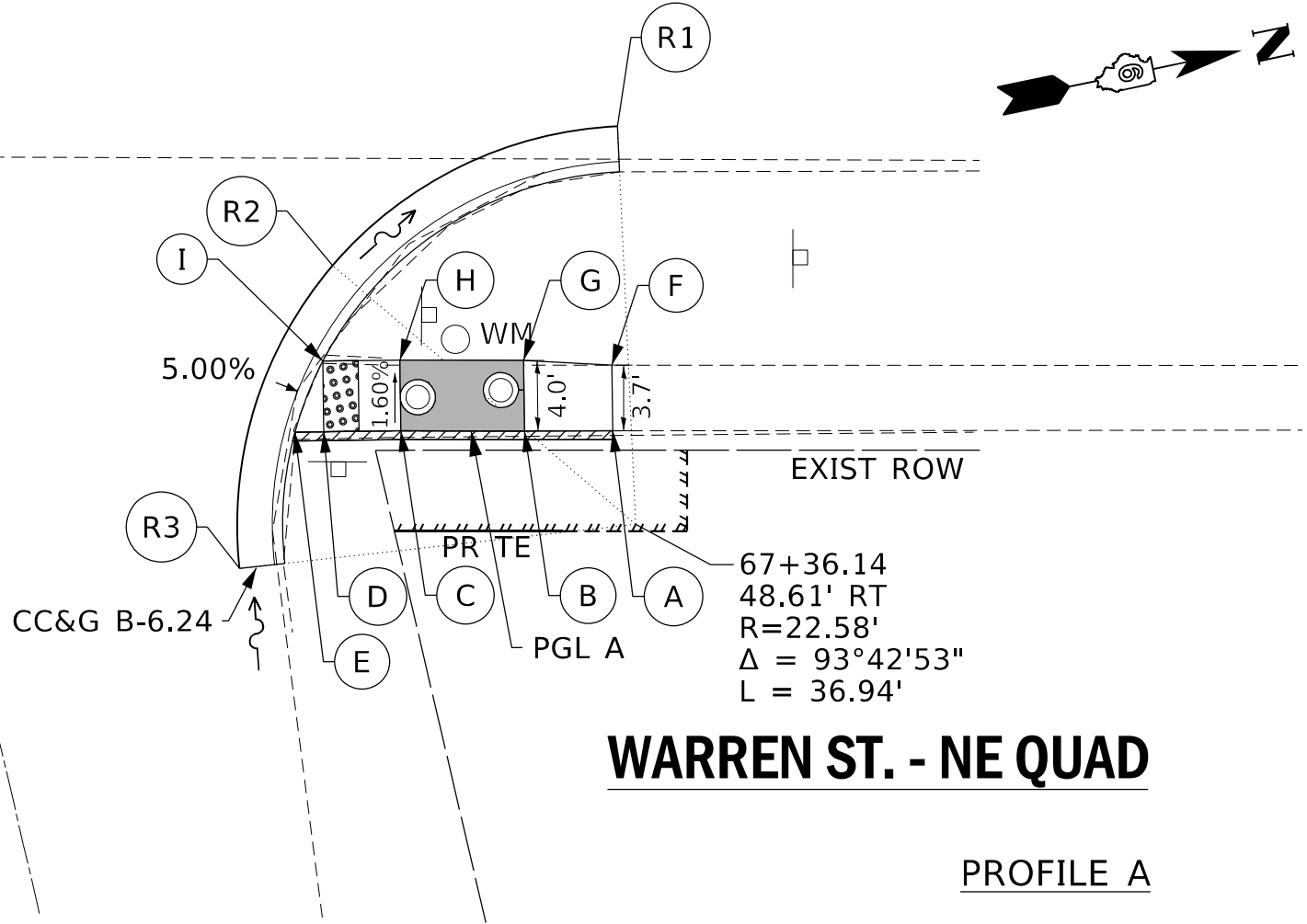
LEGEND

- DETECTABLE WARNINGS
- TURNING SPACE
- EXISTING ELEVATION
- * SIDE CURB (0" < HEIGHT ≤ 9")
- TYPE B CURB SPL. (9" < HEIGHT ≤ 18")
- RETAINING WALL (HEIGHT > 18")

* SIDE CURB TO BE INCLUDED FOR PAYMENT AS SIDEWALK



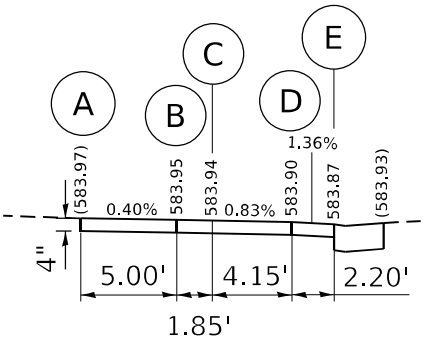
WARREN ST. - SE QUAD



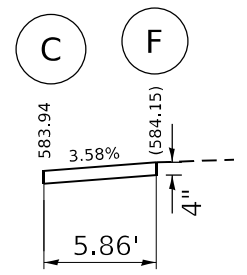
WARREN ST. - NE QUAD

PROFILE A

PROFILE A

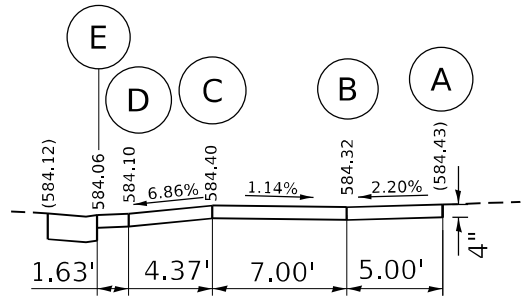


PROFILE B



EOP ELEVATIONS SE QUAD PEORIA RD / WARREN ST			
POINT	STATION	OFFSET	ELEVATION
R1	66+77.02	48.22' RT	(584.09)
R2	66+73.12	32.32' RT	(583.74)
R3	66+82.41	48.95' RT	(584.08)
G	66+77.17	48.19' RT	(584.09)
H	66+65.06	39.74' RT	583.91
I	66+70.06	39.29' RT	583.87
J	66+76.06	39.32' RT	583.82

EOP ELEVATIONS SE QUAD PEORIA RD / WARREN ST			
POINT	STATION	OFFSET	ELEVATION
R1	67+35.11	26.05' RT	(583.69)
R2	67+18.97	33.94' RT	(583.96)
R3	67+13.70	51.11' RT	(584.36)
F	67+34.79	39.59' RT	(584.33)
G	67+29.79	39.31' RT	584.28
H	67+22.79	39.30' RT	584.32
I	67+18.41	39.36' RT	584.02



MODEL: Default
 FILE: Mainfile
 PROJECT: \\server\projects\DOT\Office\Director_E\Projects\06727171\CADD\DATA\CAD\Revised\06727171_rpt-detailed_curb_compas.dgn







USER NAME = Christopher.Siefert	DESIGNED -	REVISED -
DRAWN -	REVISOR -	REVISION -
PLOT SCALE = 10,0000 * / in.	CHECKED -	REVISOR -
PLOT DATE = 7/3/2022	DATE -	REVISION -

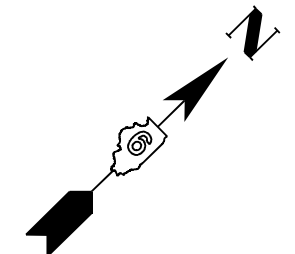
STATE OF ILLINOIS
DEPARTMENT OF TRANSPORTATION

ADA SIDEWALK DETAILS WARREN STREET			
SCALE: 1"=10'	SHEET 3	OF 14 SHEETS	STA. N/A TO STA. N/A

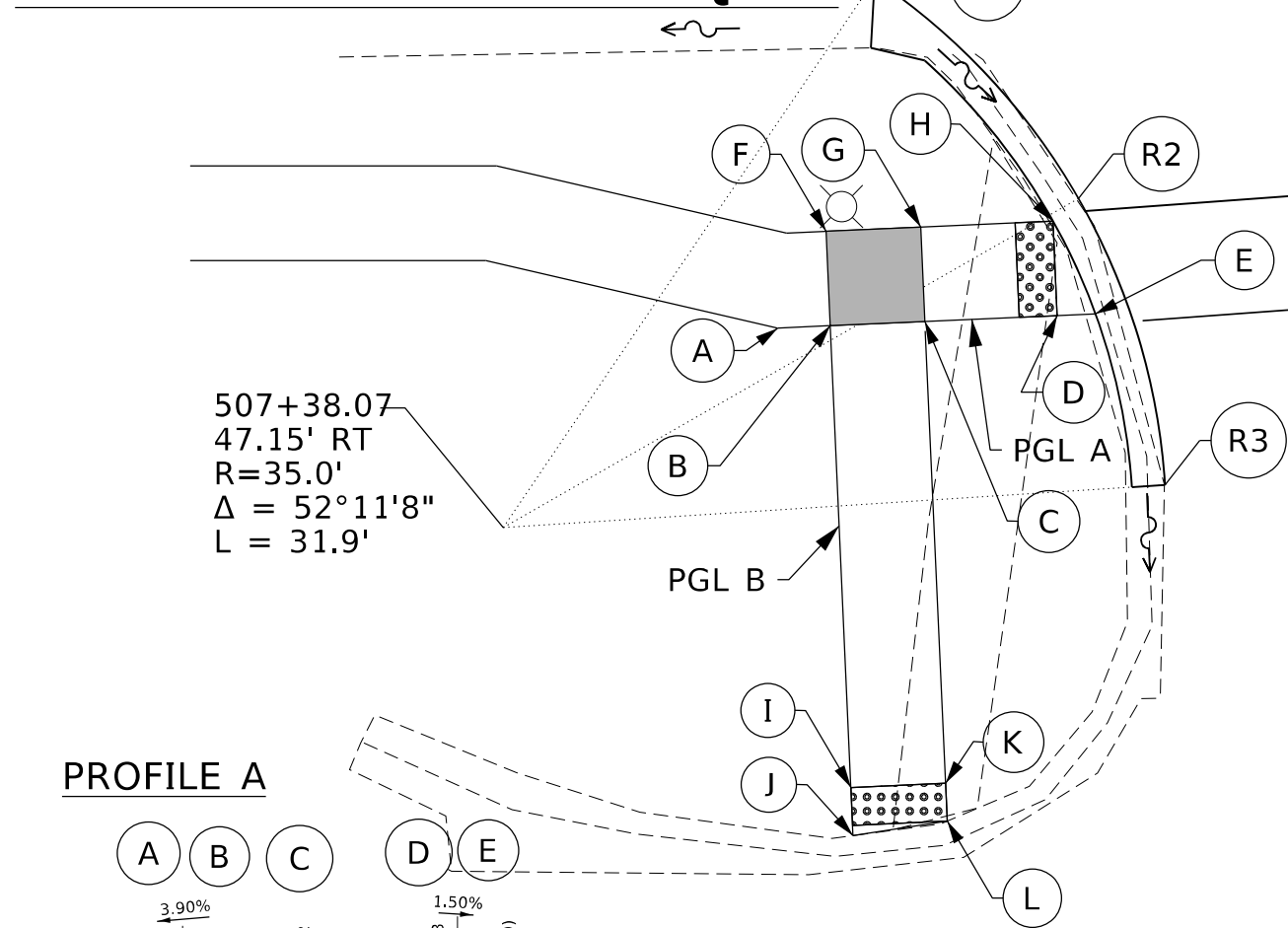
F.A.P. RTE. 622	SECTION (L.27) L,SW	COUNTY SANGAMON	TOTAL SHEETS 210	SHEET NO. 107
CONTRACT NO. 72H71				
ILLINOIS FED. AID PROJECT				

LEGEND

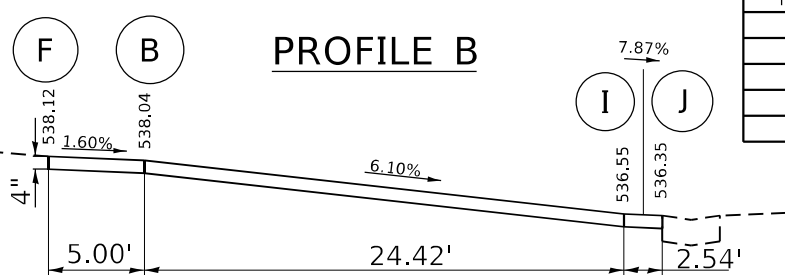
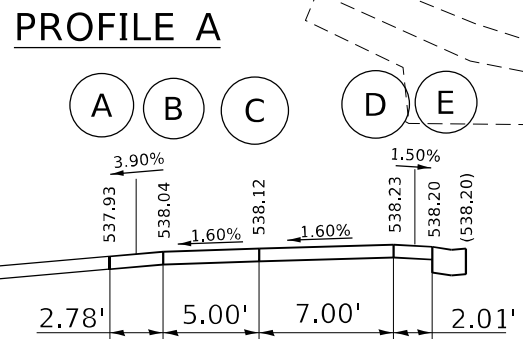
-  DETECTABLE WARNINGS
 -  TURNING SPACE
 -  EXISTING ELEVATION
 -  * SIDE CURB (0" < HEIGHT ≤ 9")
 -  TYPE B CURB SPL. (9" < HEIGHT ≤ 18")
 -  RETAINING WALL (HEIGHT > 18")
- * SIDE CURB TO BE INCLUDED FOR PAYMENT AS SIDEWALK



EVERGREENE HILL DR. - SE QUAD



507+38.07
47.15' RT
R=35.0'
Δ = 52°11'8"
L = 31.9'

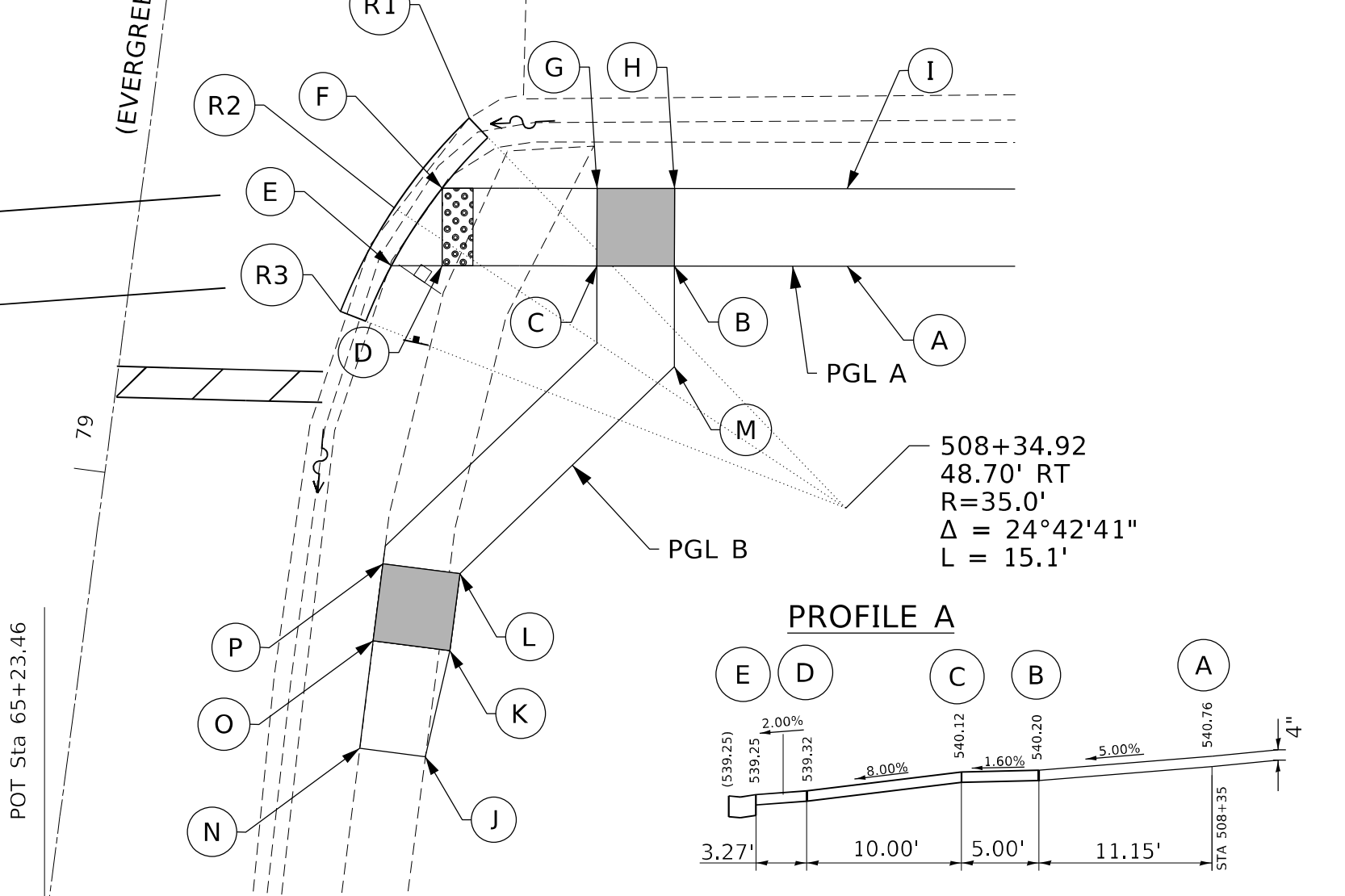


EOP ELEVATIONS SE QUAD PEORIA RD / EVERGREENE HILL DR			
POINT	STATION	OFFSET	ELEVATION
R1	507+57.66	18.13' RT	(538.56)
R2	507+68.42	29.72' RT	(538.32)
R3	507+72.96	44.84' RT	(537.95)
F	507+55.09	31.45' RT	538.12
G	507+60.08	31.23' RT	538.20
H	507+67.08	30.92' RT	538.31
K	507+61.40	60.62' RT	536.63
L	507+61.49	62.62' RT	(536.60)

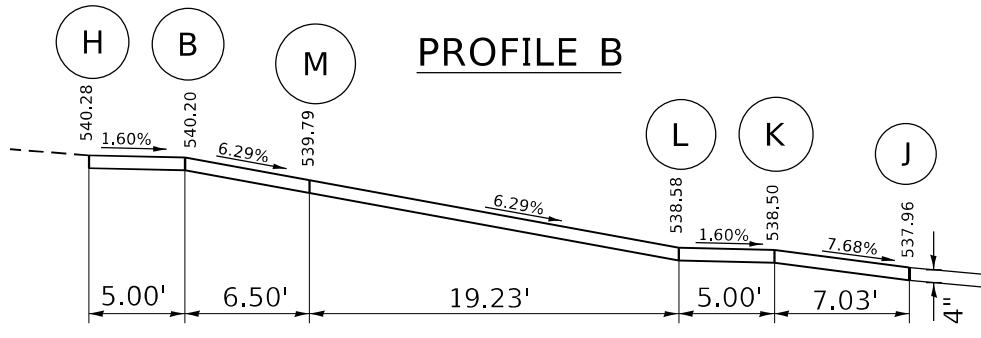
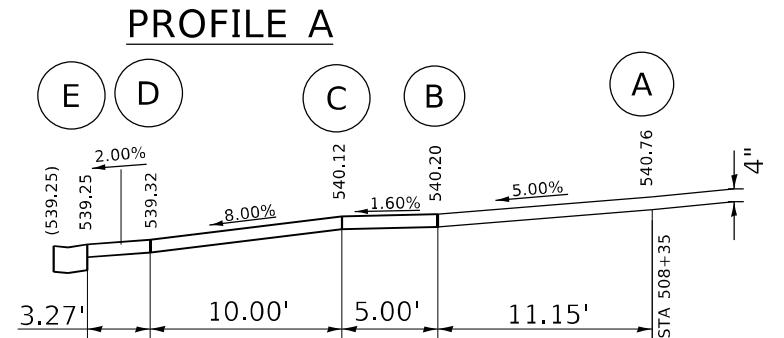
508 FAP 666 (BL-55/PEORIA RD)

STA. 507+93.14 (PEORIA RD)
STA. 79+46.78 (EVERGREENE HILL DR.)

EVERGREENE HILL DR. - NE QUAD



508+34.92
48.70' RT
R=35.0'
Δ = 24°42'41"
L = 15.1'



EOP ELEVATIONS NE QUAD PEORIA RD / EVERGREENE HILL DR			
POINT	STATION	OFFSET	ELEVATION
R1	508+10.60	23.52' RT	(540.23)
R2	508+05.78	29.31' RT	(539.54)
R3	508+02.30	36.00' RT	(538.95)
F	508+08.85	28.05' RT	539.81
G	508+23.85	28.07' RT	540.20
H	508+18.85	28.06' RT	540.28
I	508+35.00	28.09' RT	540.84
N	508+03.35	64.20' RT	(537.86)
O	508+04.40	57.25' RT	538.42
P	508+05.04	52.29' RT	538.50

MODEL: Default
FILE: M:\MFC_Plan\Subcontract\508+05.04\Documents\DOT_Offices\Dir\dr_01\Project\0672171\CD\Drawings\ADA\Access\0672171_rpt-detailed_curb_comp.dgn

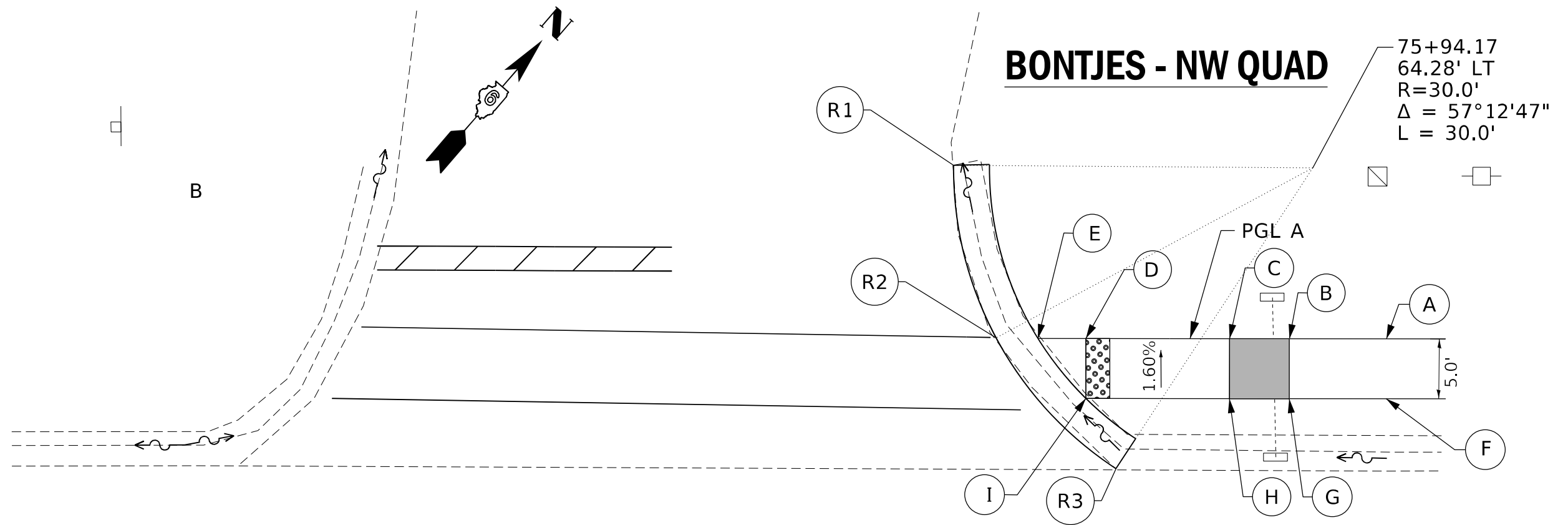
USER NAME = Christopher.Siefert	DESIGNED -	REVISD -
PLOT SCALE = 10,0000' / in.	DRAWN -	REVISD -
PLOT DATE = 7/3/2022	CHECKED -	REVISD -
	DATE -	REVISD -

STATE OF ILLINOIS
DEPARTMENT OF TRANSPORTATION

ADA SIDEWALK DETAILS
EVERGREEN PARK

SCALE: 1"=10' SHEET 5 OF 14 SHEETS STA. N/A TO STA. N/A

F.A.P. RTE. 622	SECTION (L,27) L,SW	COUNTY SANGAMON	TOTAL SHEETS 210	SHEET NO. 109
ILLINOIS FED. AID PROJECT			CONTRACT NO. 72H71	

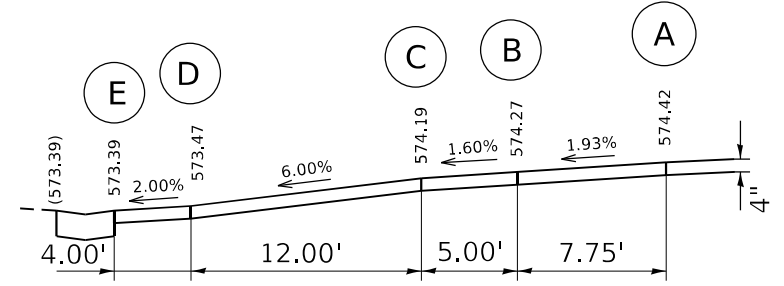


BONTJES - NW QUAD

75+94.17
64.28' LT
R=30.0'
 $\Delta = 57^\circ 12' 47''$
L = 30.0'

PROFILE A

EOP ELEVATIONS NW QUAD PEORIA RD / BONTJES			
POINT	STATION	OFFSET	ELEVATION
R1	75+64.17	64.46' LT	(572.71)
R2	75+67.75	50.08' LT	573.50
R3	75+77.78	39.16' LT	(574.02)
F	76+00.00	45.02' LT	574.50
G	75+92.25	45.03' LT	574.35
H	75+87.25	45.03' LT	574.27
I	75+75.25	45.03' LT	573.79



PROFILE A



LEGEND

- DETECTABLE WARNINGS
 - TURNING SPACE
 - () EXISTING ELEVATION
 - * SIDE CURB (0" < HEIGHT ≤ 9")
 - TYPE B CURB SPL. (9" < HEIGHT ≤ 18")
 - RETAINING WALL (HEIGHT > 18")
- * SIDE CURB TO BE INCLUDED FOR PAYMENT AS SIDEWALK

MODEL: Default
 FILE: Mainfile.pxd
 PROJECT: C:\Users\christopher.siefert\OneDrive\Documents\DOT Office\Bontjes - NW Quad\Bontjes - NW Quad.dwg
 USER: christopher.siefert
 DATE: 7/1/2022

USER NAME = Christopher.Siefert	DESIGNED -	REVISED -
DRAWN -	REVISOR -	REVISOR -
PLOT SCALE = 10,0000 * / in.	CHECKED -	REVISOR -
PLOT DATE = 7/1/2022	DATE -	REVISOR -

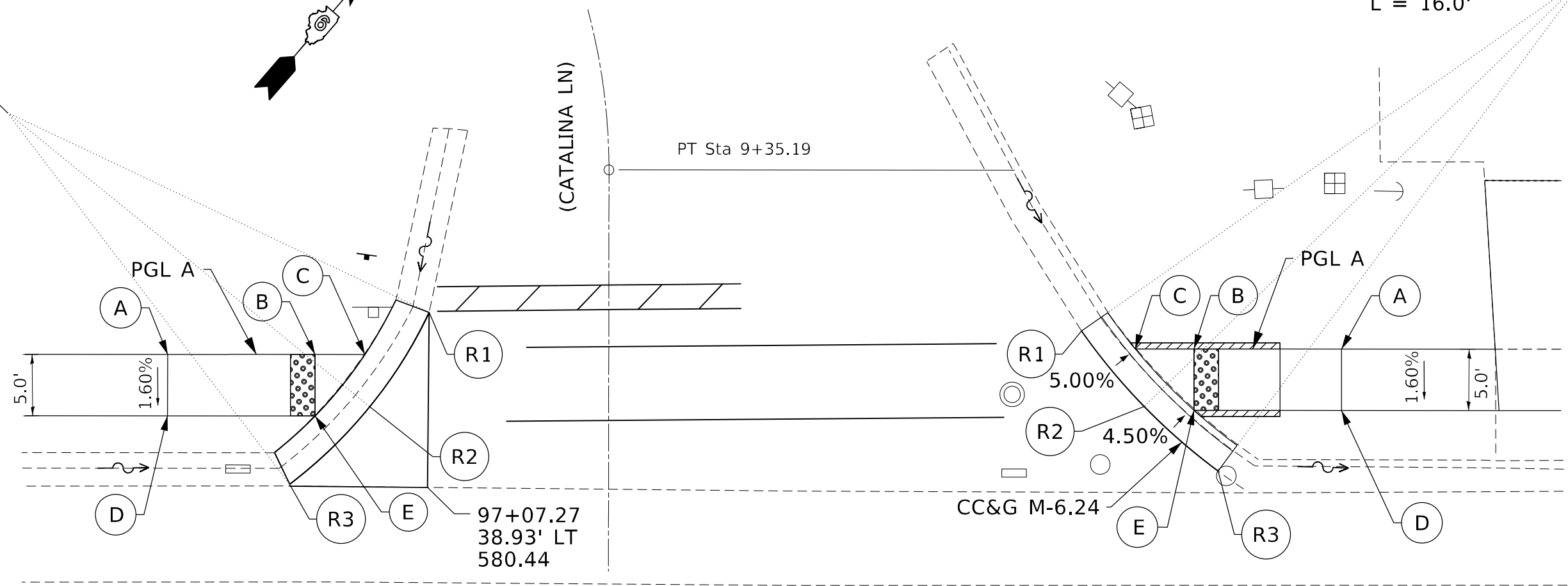
**STATE OF ILLINOIS
DEPARTMENT OF TRANSPORTATION**

ADA SIDEWALK DETAILS BONTJES STREET	
SCALE: 1"=10'	SHEET 7 OF 14 SHEETS STA. N/A TO STA. N/A

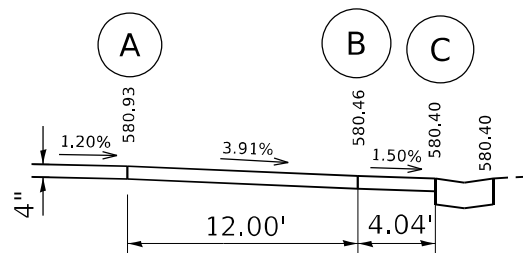
F.A.P. RTE. 622	SECTION (L,27) L,SW	COUNTY SANGAMON	TOTAL SHEETS 210	SHEET NO. 111
ILLINOIS FED. AID PROJECT			CONTRACT NO. 72H71	

96+73.05
69.42' LT
R=38.0'
 $\Delta = 27^\circ 25' 51''$
L = 18.2'

98+01.33
80.51' LT
R=50.0'
 $\Delta = 18^\circ 18' 55''$
L = 16.0'



CATALINA LN. - SW QUAD



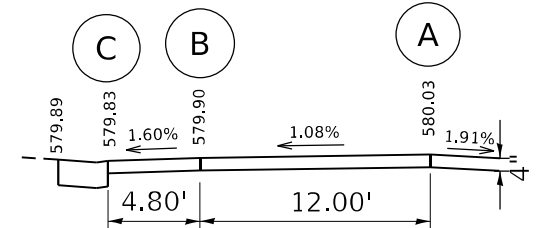
PROFILE A

EOP ELEVATIONS SW QUAD PEORIA RD / CATALINA LN			
POINT	STATION	OFFSET	ELEVATION
R1	97+07.40	53.17' LT	(580.48)
R2	97+02.57	45.49' LT	580.40
R3	96+96.05	39.18' LT	(580.53)
D	96+85.86	44.75' LT	580.85
E	96+98.12	44.74' LT	580.41

LEGEND


- DETECTABLE WARNINGS
 - TURNING SPACE
 - () EXISTING ELEVATION
 - * SIDE CURB (0" < HEIGHT ≤ 9")
 - TYPE B CURB SPL. (9" < HEIGHT ≤ 18")
 - RETAINING WALL (HEIGHT > 18")
- * SIDE CURB TO BE INCLUDED FOR PAYMENT AS SIDEWALK

CATALINA LN. - NW QUAD



PROFILE A

EOP ELEVATIONS NW QUAD PEORIA RD / CATALINA LN			
POINT	STATION	OFFSET	ELEVATION
R1	97+60.49	51.71' LT	(580.00)
R2	97+65.59	45.57' LT	(579.78)
R3	97+71.60	40.32' LT	(579.57)
D	97+81.62	45.26' LT	579.95
E	97+69.64	45.26' LT	579.64



MODEL: Default
 FILE: \\nafile\p\build\sw-beadefy.com\PI\DOT\Documents\DOT_Offices\Dir\Dirr\6\Project\06727171\CAD\Drawings\CAD\References\06727171_rpt-detailed_curb_compas.dgn

USER NAME = Christopher.Siefert	DESIGNED -	REVISED -
PLOT SCALE = 10,0000 * / in.	DRAWN -	REVISED -
PLOT DATE = 7/3/2022	CHECKED -	REVISED -
	DATE -	REVISED -

STATE OF ILLINOIS
DEPARTMENT OF TRANSPORTATION

ADA SIDEWALK DETAILS CATALINA LANE			
SCALE: 1"=10'	SHEET 10	OF 14 SHEETS	STA. N/A TO STA. N/A

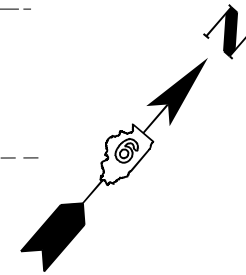
F.A.P. RTE. 622	SECTION (L,27) L,SW	COUNTY SANGAMON	TOTAL SHEETS 210	SHEET NO. 114
ILLINOIS FED. AID PROJECT				CONTRACT NO. 72H71

99







POT Sta 12+00.00

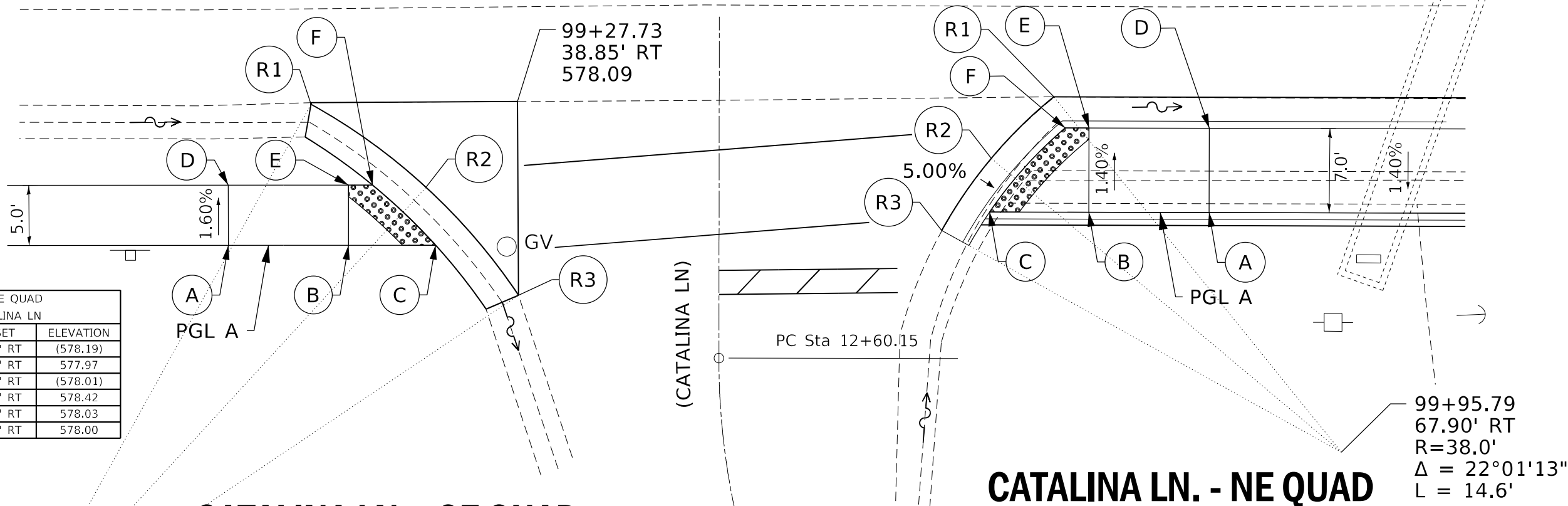
100+00

12



LEGEND

-  DETECTABLE WARNINGS
 -  TURNING SPACE
 -  () EXISTING ELEVATION
 -  * SIDE CURB (0" < HEIGHT ≤ 9")
 -  TYPE B CURB SPL. (9" < HEIGHT ≤ 18")
 -  RETAINING WALL (HEIGHT > 18")
- * SIDE CURB TO BE INCLUDED FOR PAYMENT AS SIDEWALK



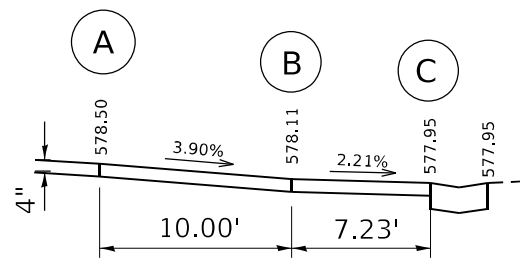
EOP ELEVATIONS SE QUAD PEORIA RD / CATALINA LN			
POINT	STATION	OFFSET	ELEVATION
R1	99+10.05	39.10' RT	(578.19)
R2	99+19.64	46.00' RT	577.97
R3	99+27.34	54.95' RT	(578.01)
D	99+03.18	45.84' RT	578.42
E	99+13.18	45.82' RT	578.03
F	99+15.18	45.81' RT	578.00

CATALINA LN. - SE QUAD

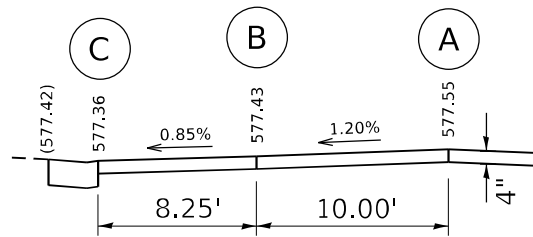
CATALINA LN. - NE QUAD

99+95.79
67.90' RT
R=38.0'
Δ = 22°01'13"
L = 14.6'

98+85.85
82.85' RT
R=50.0'
Δ = 27°07'19"
L = 23.7'



PROFILE A



PROFILE A

EOP ELEVATIONS SE QUAD PEORIA RD / CATALINA LN			
POINT	STATION	OFFSET	ELEVATION
R1	99+71.83	38.40' RT	(577.38)
R2	99+66.64	43.51' RT	(577.38)
R3	99+62.52	49.53' RT	(577.45)
D	99+84.77	41.00' RT	577.65
E	99+74.77	40.98' RT	577.33
F	99+72.77	40.98' RT	577.29

MODEL: Default
FILE: \\nafe-pw-backend.com\P\INDOT\Documents\DOT_Offices\Dir\drf_e\Project\0672\7171\CAD\Drawings\CAD\Sheet\0672\7171_rh-detailed_curb_comp.dgn

USER NAME = Christopher.Siefert	DESIGNED -	REVISED -
	DRAWN -	REVISED -
PLOT SCALE = 10,0000 * / in.	CHECKED -	REVISED -
PLOT DATE = 7/3/2022	DATE -	REVISED -

STATE OF ILLINOIS
DEPARTMENT OF TRANSPORTATION

ADA SIDEWALK DETAILS
CATALINA LANE

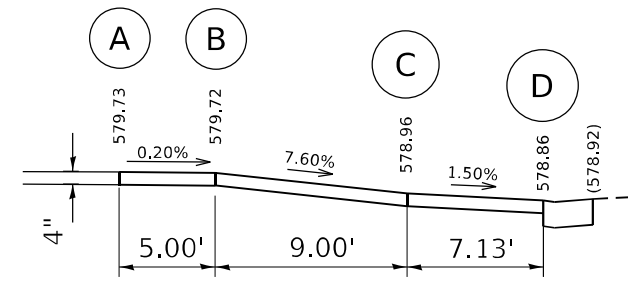
SCALE: 1"=10' SHEET 11 OF 14 SHEETS STA. N/A TO STA. N/A

F.A.P. RTE. 622	SECTION (L,27) L,SW	COUNTY SANGAMON	TOTAL SHEETS 210	SHEET NO. 115
CONTRACT NO. 72H71				
ILLINOIS FED. AID PROJECT				

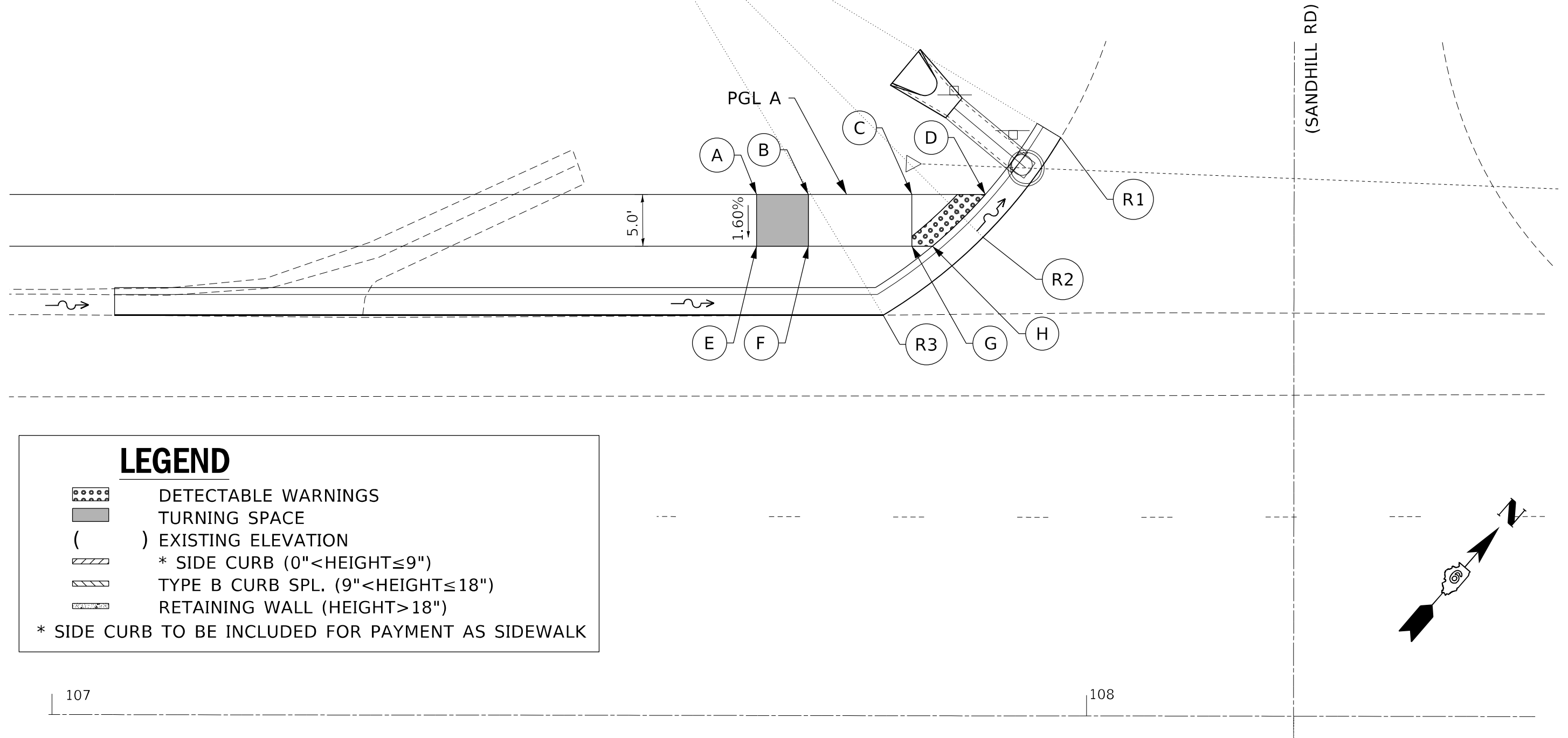
SANDHILL RD. - SW QUAD

EOP ELEVATIONS SW QUAD PEORIA RD / SANDHILL RD			
POINT	STATION	OFFSET	ELEVATION
R1	107+97.44	55.88' LT	(578.91)
R2	107+89.92	46.24' LT	(578.89)
R3	107+80.28	38.71' LT	(579.17)
E	107+68.00	45.36' LT	579.65
F	107+73.00	45.36' LT	579.64
G	107+83.00	45.38' LT	578.93
H	107+85.00	45.38' LT	578.90

107+54.55
81.58' LT
R=50.0'
 $\Delta = 28^{\circ}06'08''$
L = 24.5'



PROFILE A



LEGEND

- DETECTABLE WARNINGS
 - TURNING SPACE
 - () EXISTING ELEVATION
 - * SIDE CURB (0" < HEIGHT ≤ 9")
 - TYPE B CURB SPL. (9" < HEIGHT ≤ 18")
 - RETAINING WALL (HEIGHT > 18")
- * SIDE CURB TO BE INCLUDED FOR PAYMENT AS SIDEWALK

107

108

STATE OF ILLINOIS
DEPARTMENT OF TRANSPORTATION

ADA SIDEWALK DETAILS
SANDHILL ROAD

SCALE: 1"=10' SHEET 13 OF 14 SHEETS STA. N/A TO STA. N/A

F.A.P. RTE.	SECTION	COUNTY	TOTAL SHEETS	SHEET NO.
622	(L,27) L,SW	SANGAMON	210	117
CONTRACT NO. 72H71				
ILLINOIS FED. AID PROJECT				







107

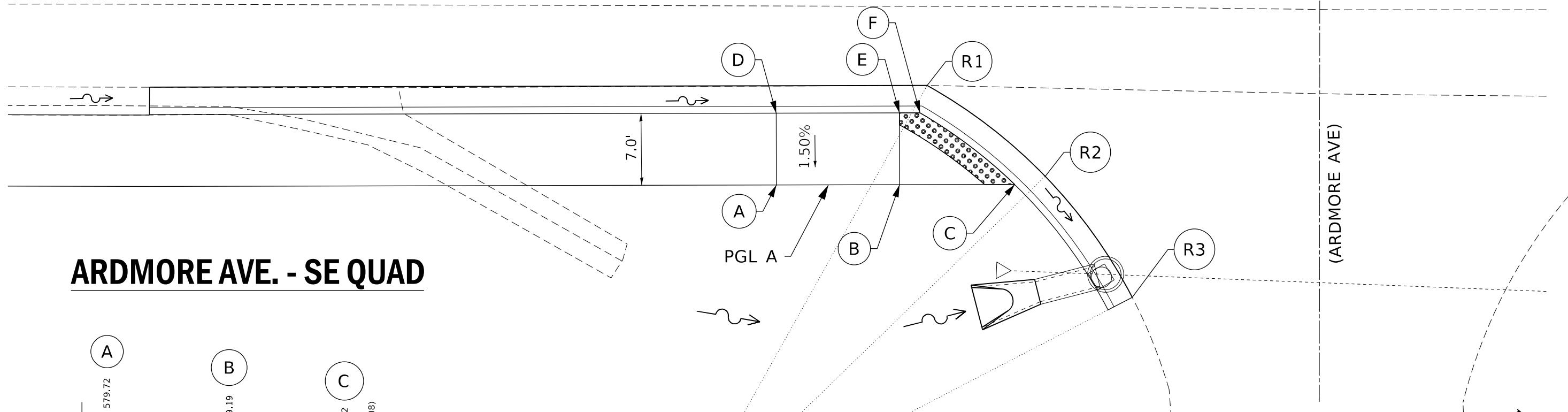
108

POT Sta 30+00.00

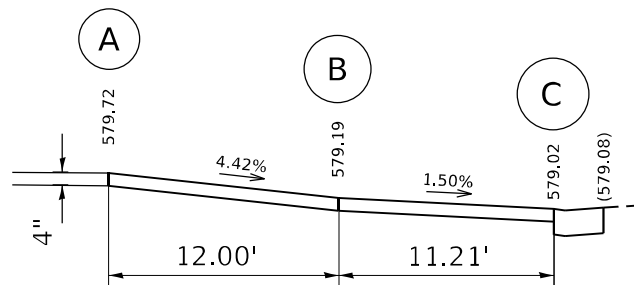
00+00

LEGEND

-  DETECTABLE WARNINGS
 -  TURNING SPACE
 -  () EXISTING ELEVATION
 -  * SIDE CURB (0" < HEIGHT ≤ 9")
 -  TYPE B CURB SPL. (9" < HEIGHT ≤ 18")
 -  RETAINING WALL (HEIGHT > 18")
- * SIDE CURB TO BE INCLUDED FOR PAYMENT AS SIDEWALK



ARDMORE AVE. - SE QUAD



PROFILE A

107+57.41
 82.00' RT
 R=50.0'
 $\Delta = 33^\circ 22' 43''$
 L = 29.1'

EOP ELEVATIONS SE QUAD PEORIA RD / ARDMORE AVE			
POINT	STATION	OFFSET	ELEVATION
R1	107+81.77	38.33' RT	(579.42)
R2	107+93.28	47.17' RT	(579.02)
R3	108+01.77	58.94' RT	(578.84)
D	107+67.07	41.05' RT	579.82
E	107+79.07	41.01' RT	579.34
F	107+81.07	41.00' RT	579.31

MODEL: Default
FILE: \\na11e1-pw\build\paw-bee\paw.com\PIV\DOT\Documents\DOT_Offices\Dir\rdt_6\Project\06727171\CADD\data\CAD\peoria_ardmore_ave_se_quad.dgn

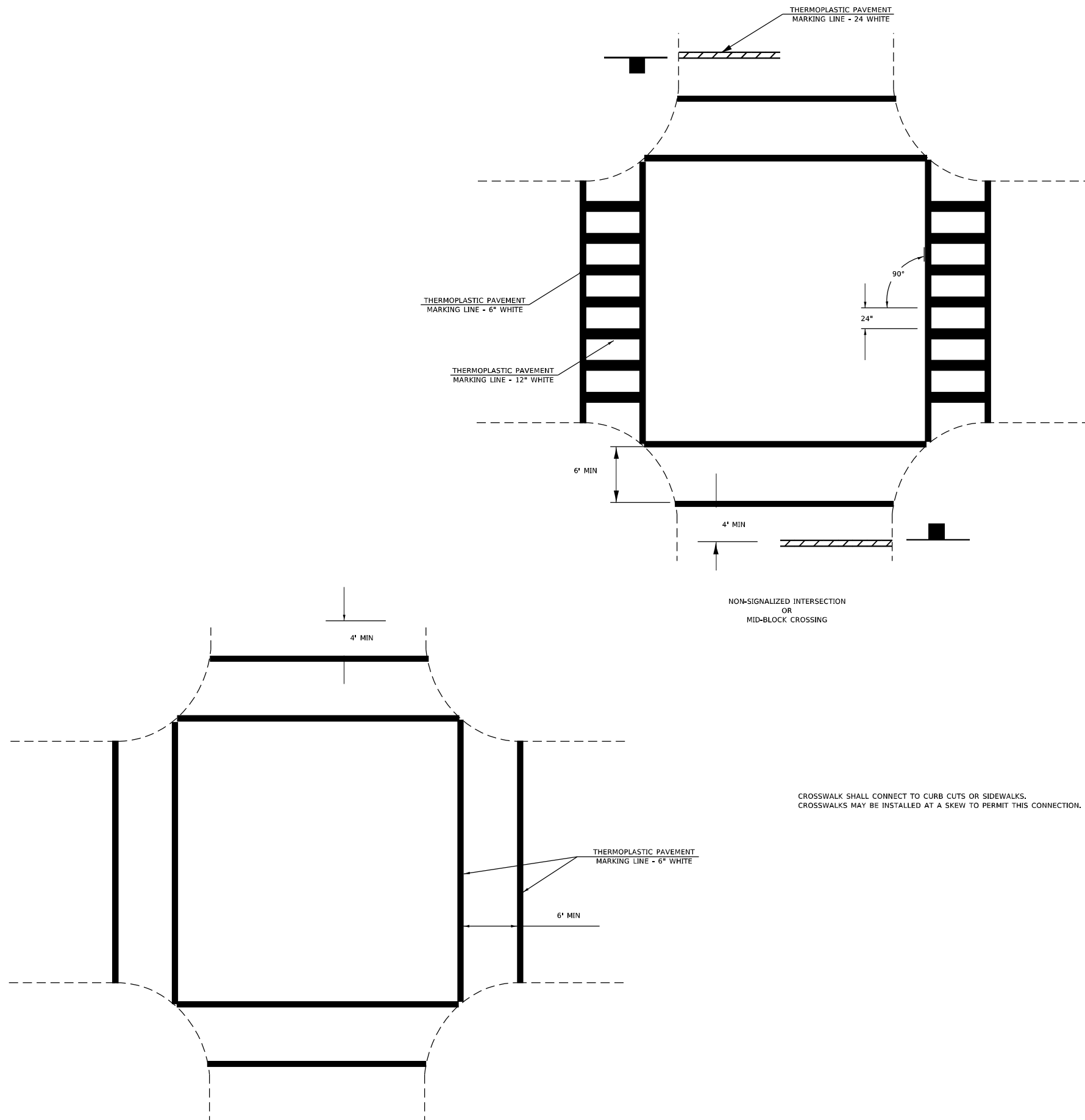
USER NAME = Christopher.Siefert	DESIGNED -	REVISED -
PLOT SCALE = 10,0000 * / in.	DRAWN -	REVISED -
PLOT DATE = 7/3/2022	CHECKED -	REVISED -
	DATE -	REVISED -

STATE OF ILLINOIS
DEPARTMENT OF TRANSPORTATION

ADA SIDEWALK DETAILS ARDMORE AVENUE			
SCALE: 1"=10'	SHEET 14	OF 14 SHEETS	STA. N/A TO STA. N/A

F.A.P. RTE. 622	SECTION (L,27) L,SW	COUNTY SANGAMON	TOTAL SHEETS 210	SHEET NO. 118
CONTRACT NO. 72H71				
ILLINOIS FED. AID PROJECT				

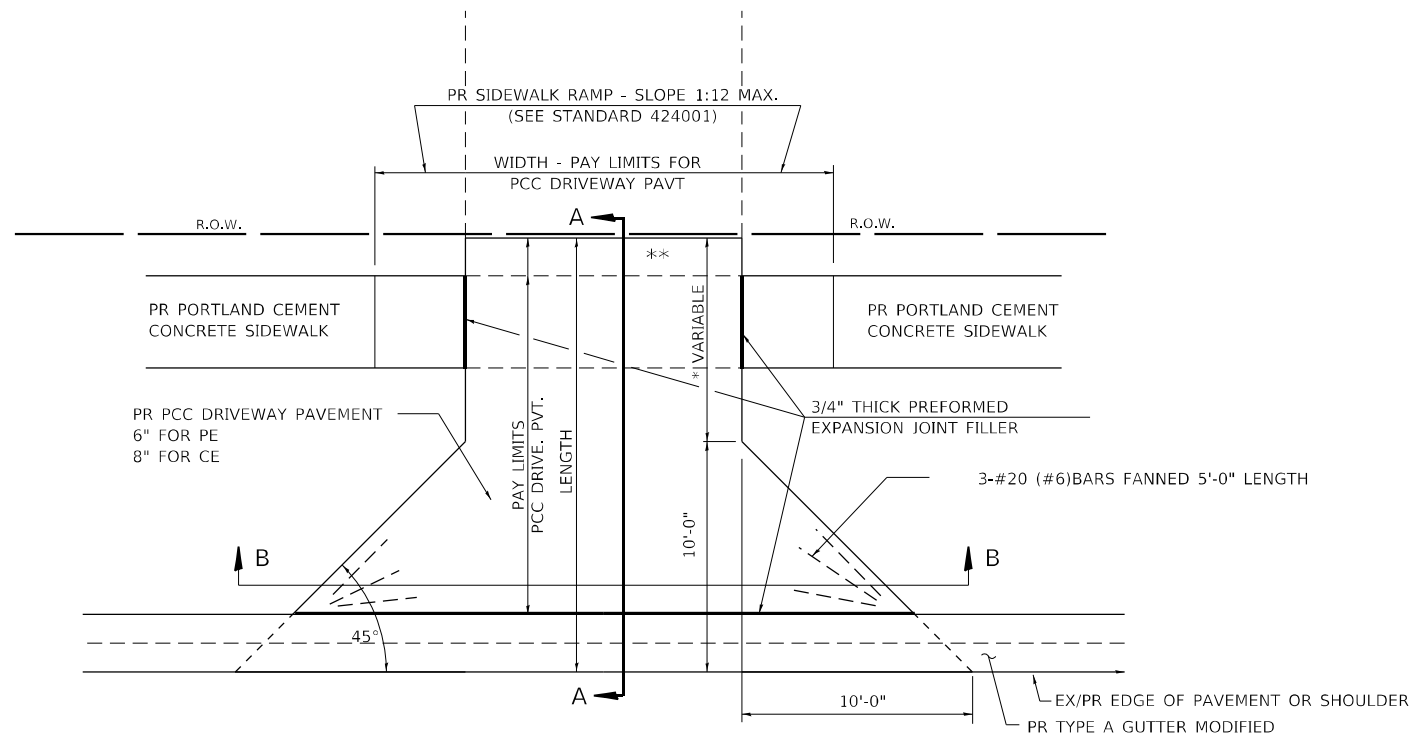
MODEL: Default
 FILE: 72H71_Pav_Markings.dwg
 PROJECT: 72H71_Pav_Markings.dwg
 USER: Christopher.Siefert



CROSSWALK SHALL CONNECT TO CURB CUTS OR SIDEWALKS.
 CROSSWALKS MAY BE INSTALLED AT A SKEW TO PERMIT THIS CONNECTION.

CROSSWALKS

USER NAME = Christopher.Siefert PLOT SCALE = 40,0000 * / in. PLOT DATE = 7/1/2022	DESIGNED - DRAWN -	REVISED - REVISED -	ALL WAY STOP CONTROLLED OR SIGNALIZED INTERSECTION	STATE OF ILLINOIS DEPARTMENT OF TRANSPORTATION	PAVEMENT MARKING DETAILS PEORIA ROAD				F.A.P. RTE. 666	SECTION (L,27) L,SW	COUNTY SANGAMON	TOTAL SHEETS 210	SHEET NO. 119
	CHECKED - DATE -	REVISED - REVISED -	SCALE: NONE		SHEET 1 OF 1 SHEETS	STA. N/A TO STA. N/A	CONTRACT NO. 72H71						
	ILLINOIS FED. AID PROJECT												



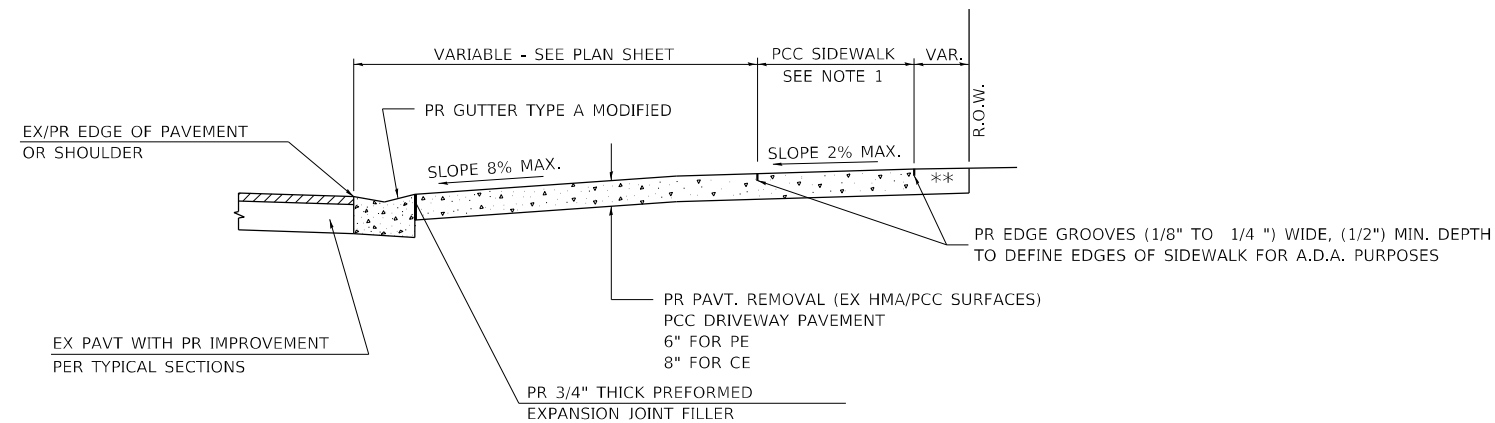
PLAN - URBAN PE & CE

** MATCH IN KIND BEHIND SIDEWALK
 FOR EX EARTH OR AGGREGATE SURFACES :
 PR AGGREGATE BASE COURSE, TYPE B 6" - PE/FE
 PR PCC DRIVEWAY PAVT. 8" - CE

FOR EX HMA CONC. SURFACES :
 PR HMA CONCRETE 6"- PE
 PR HMA CONCRETE 8"- CE

FOR EX PCC SURFACES :
 PR PCC DRIVEWAY PAVT. 6"- PE
 PR PCC DRIVEWAY PAVT. 8"- CE

* NOTE : IN AREAS WITH NO SIDEWALK, MATCH IN KIND BEHIND 10' FLARE



SECTION A-A

NOTES:

1. SEE PLAN SHEET / ENTRANCE PROFILE FOR LOCATION OF SIDEWALK.
2. THE COST OF FURNISHING AND INSTALLING THE 3/4" PREFORMED EXPANSION JOINT FILLER AND REINFORCEMENT BARS SHALL BE INCLUDED IN THE COST OF P.C.C. DRIVEWAY PAVEMENT.

MODEL: Default
 FILE: \\malfp\pub\subject-pw-beach\paw.com\FW\DOT\Documents\DOT Office\Dir\drdr. E:\Project\0672\71\CAD\DATA\CAD\Sheet\0672\71\71-01-01.dwg

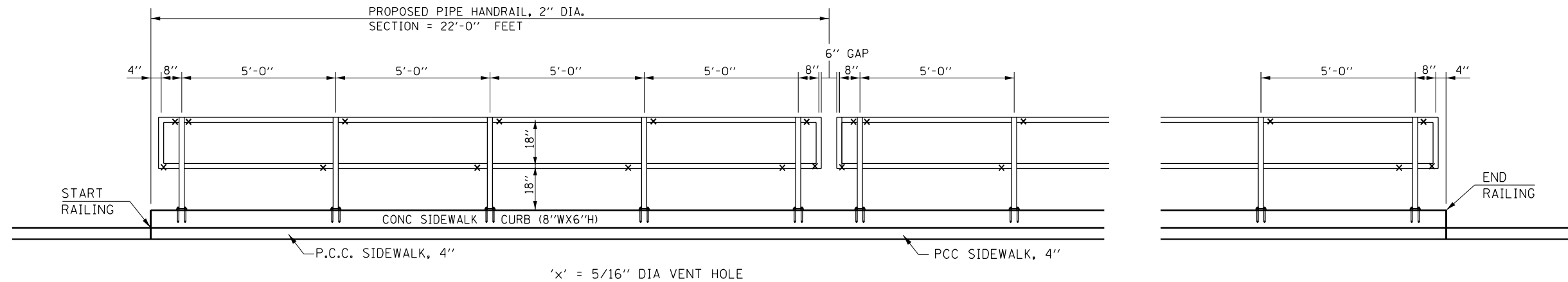
USER NAME = Christopher.Siefert	DESIGNED - _____	REVISED - _____
	DRAWN - _____	REVISED - _____
PLOT SCALE = 40,0000 * / in.	CHECKED - _____	REVISED - _____
PLOT DATE = 7/5/2022	DATE - _____	REVISED - _____

**STATE OF ILLINOIS
 DEPARTMENT OF TRANSPORTATION**

**ENTRANCE DETAILS
 PEORIA ROAD**

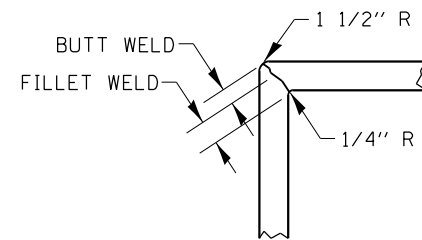
SCALE: NONE SHEET 3 OF 4 SHEETS STA. N/A TO STA. N/A

F.A.P. RTE.	SECTION	COUNTY	TOTAL SHEETS	SHEET NO.
666	(L,27) L,SW	SANGAMON	210	122
			CONTRACT NO. 72H71	
		ILLINOIS	FED. AID PROJECT	



ELEVATION VIEW

STA 145+56.0 TO STA 146+00.0 - 44 FT
 STA 154+50.0 TO STA 155+06.0 - 56 FT



BILL OF MATERIAL		
CODE NO.	ITEM	QUANTITY
50901760	PIPE HANDRAIL	100 FT

QUANTITIES FOR PROPOSED SIDEWALK IMPROVEMENTS ARE SHOWN IN THE SIDEWALK DETAIL SHEETS.

NOTES:

POSTS AND RAILS SHALL BE 2" DIA. GALVANIZED STANDARD STRUCTURAL STEEL PIPE SCHEDULE 40. ALL CONNECTIONS-MITER, FULL BUTT WELD AND GRIND SMOOTH. PROVIDE 5/16" DIA. VENT HOLES PER SECTION AT LOCATIONS MARKED WITH AN 'X'.

PROPOSED HANDRAIL SHALL BE IN ACCORDANCE WITH SECTION 509 OF THE STANDARD SPECIFICATIONS AND PAID FOR AT THE CONTRACT UNIT PRICE FOR 'PIPE HANDRAIL'.

METAL SAFETY RAIL MUST BE COMPLIANT WITH THE "AMERICAN'S WITH DISABILITIES ACT ACCESSIBILITY GUIDELINES (ADAAG)". EXCEPTIONS MUST BE APPROVED BY THE ENGINEER. ALL OTHER AREAS OF NON-COMPLIANCE SHALL BE REMOVED AND CORRECTED AT THE CONTRACTOR'S EXPENSE.

WHEN INSTALLED THE POSTS SHALL BE PLUMB AND RAILINGS SHALL MATCH THE SLOPE OF THE RAMP.

SIDEWALK CURBING (8"Wx6"H) IS INCLUDED IN THE COSTS FOR PCC SIDEWALK 4".

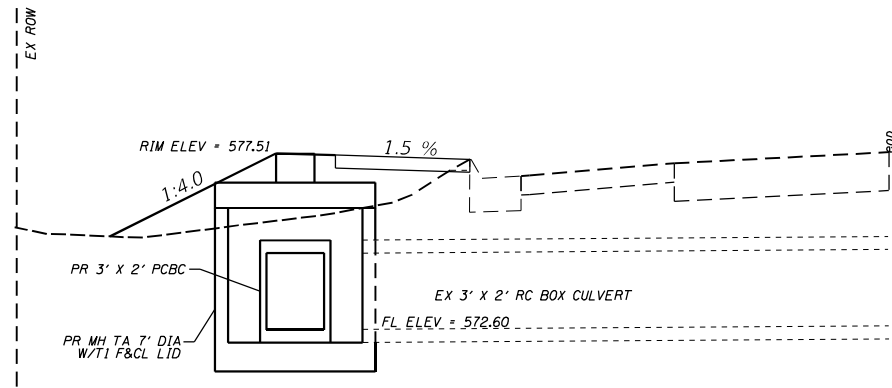
MODEL: Default
 FILE: Mainfile.pdw
 PROJECT: \\p01\dot\Documents\DOT Office\Dir\dir: E:\Project\06727171\CAD\DATA\CAD\Sheet\06727171.rvt
 USER: dsiefert

USER NAME = Christopher.Siefert	DESIGNED -	REVISED -
PLOT SCALE = 40,0000 * / in.	DRAWN -	REVISED -
PLOT DATE = 7/1/2022	CHECKED -	REVISED -
	DATE -	REVISED -

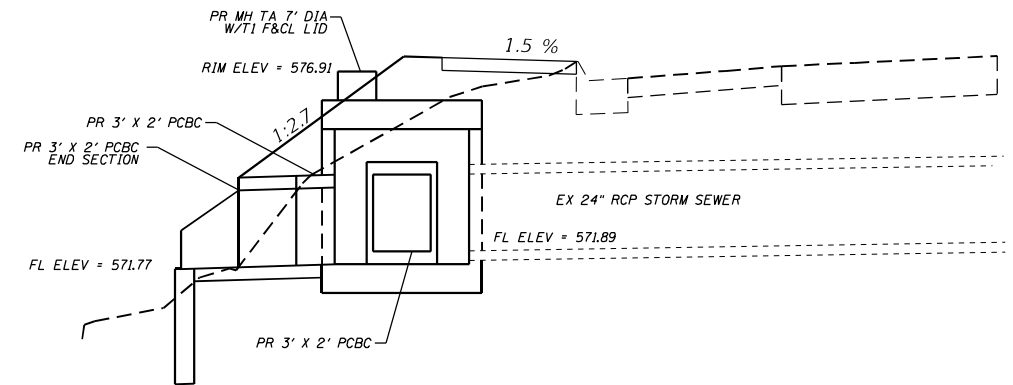
STATE OF ILLINOIS
 DEPARTMENT OF TRANSPORTATION

PIPE HANDRAIL DETAILS	
PEORIA ROAD	
SCALE: 72H71	SHEET 1 OF 2 SHEETS
STA. N/A	TO STA. N/A

F.A.P. RTE.	SECTION	COUNTY	TOTAL SHEETS	SHEET NO.
666	(L,27) L,SW	SANGAMON	210	124
CONTRACT NO. 72H71				
ILLINOIS FED. AID PROJECT				



STA 100+33.8 - 50.5' LT



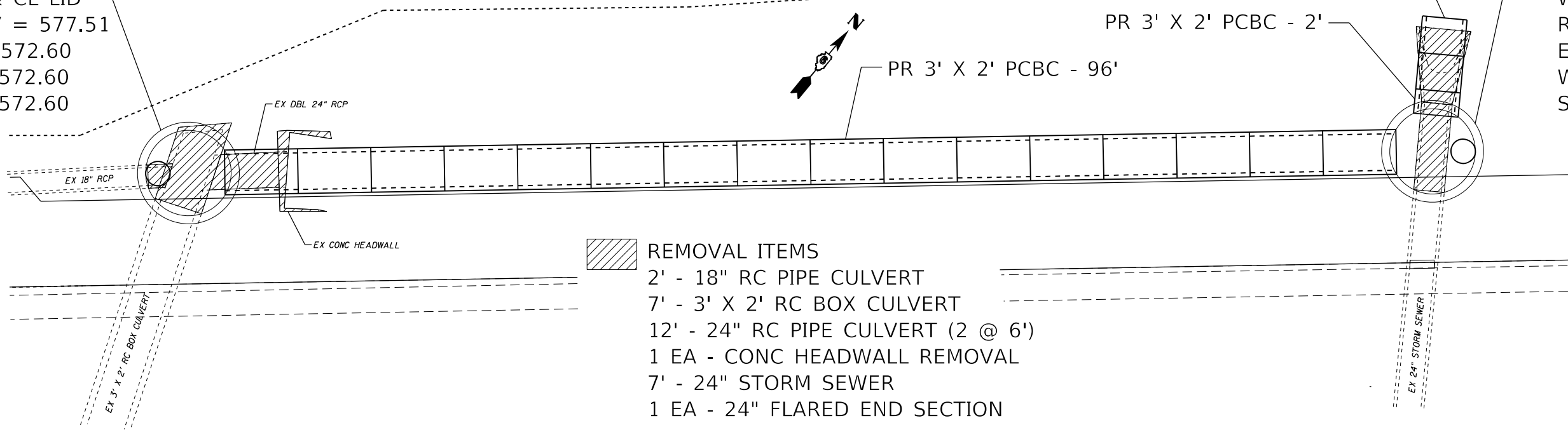
STA 101+53.8 - 50.3' LT

GENERAL NOTES

THE DESIGN FILL HEIGHT FOR THIS BOX IS 3.00 FT.
 THE PRECAST BOX CULVERT SECTIONS SHALL CONFORM
 TO THE REQUIREMENTS OF ASTM C 1577.

PLAN VIEW - CULVERT EXTENSION

STA 100+33.8
 50.5' LT
 MH TA 7' DIA
 W/T1 F & CL LID
 RIM ELEV = 577.51
 N INV = 572.60
 S INV = 572.60
 E INV = 572.60



STA 101+53.8
 50.3' LT
 MH TA 7' DIA
 W/T1 F & CL LID
 RIM ELEV = 576.91
 E INV = 571.89
 W INV = 571.89
 S INV = 571.89

- REMOVAL ITEMS**
- 2' - 18" RC PIPE CULVERT
 - 7' - 3' X 2' RC BOX CULVERT
 - 12' - 24" RC PIPE CULVERT (2 @ 6')
 - 1 EA - CONC HEADWALL REMOVAL
 - 7' - 24" STORM SEWER
 - 1 EA - 24" FLARED END SECTION

MODEL: Default
 FILE: Mainfile.pdw
 SUBJECT: pw_bentley.com\pwwindows\Documents\DOT Office\Shirley_E\Projects\06727171\CADD\DATA\CAD\Recess\06727171_rpt-draw.dgn

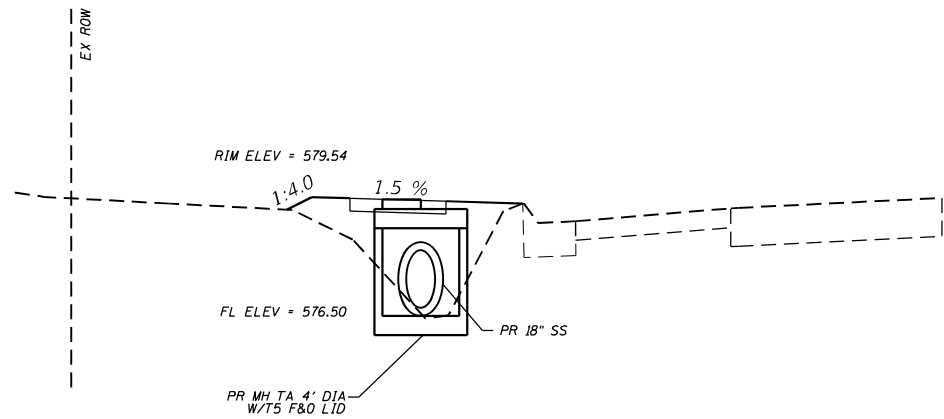
USER NAME = Christopher.Siefert	DESIGNED - _____	REVISED - _____
DRAWN - _____	REVISIONS - _____	
PLOT SCALE = 10,0000 * / in.	CHECKED - _____	REVISIONS - _____
PLOT DATE = 7/29/2022	DATE - _____	REVISIONS - _____

**STATE OF ILLINOIS
 DEPARTMENT OF TRANSPORTATION**

**BOX CULVERT EXTENSION DETAIL
 PEORIA ROAD**

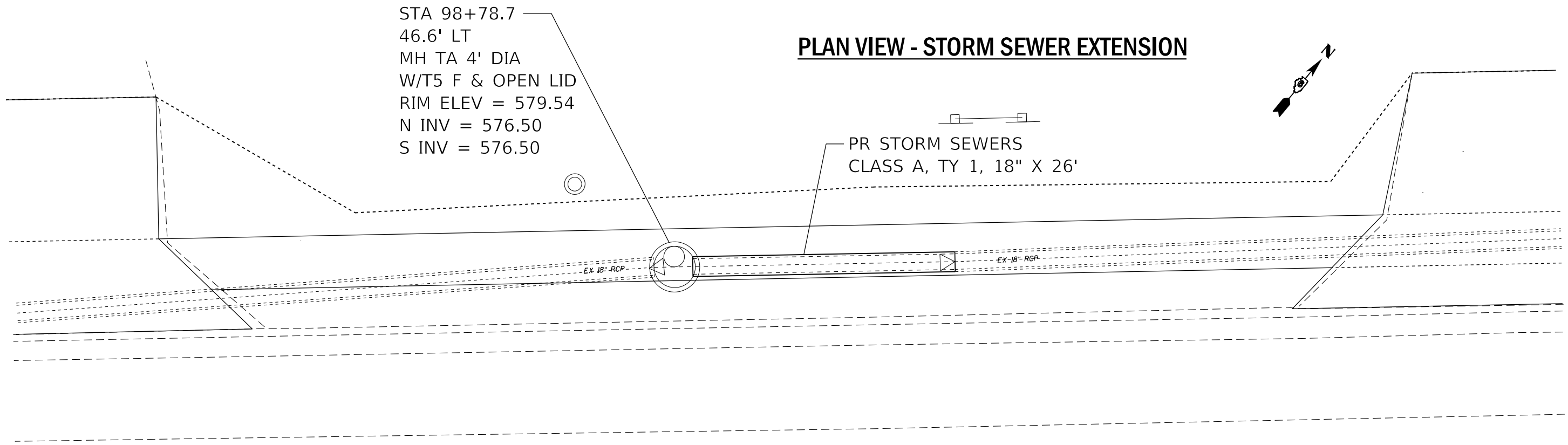
SCALE: NONE SHEET 1 OF 1 SHEETS STA. N/A TO STA. N/A

F.A.P. RTE.	SECTION	COUNTY	TOTAL SHEETS	SHEET NO.
666	(L,27) L,SW	SANGAMON	210	126
CONTRACT NO. 72H71				
ILLINOIS FED. AID PROJECT				



STA 98+78.7 - 46.4' LT

PLAN VIEW - STORM SEWER EXTENSION



STA 98+78.7
 46.6' LT
 MH TA 4' DIA
 W/T5 F & OPEN LID
 RIM ELEV = 579.54
 N INV = 576.50
 S INV = 576.50

PR STORM SEWERS
 CLASS A, TY 1, 18" X 26'

MODEL: Default
 FILE: Mainfile.pdw
 SUBJECT: new_beaufort.com:PIV\DOT\Documents\DOT_Offices\Dir\ref: E:\Project\06727171\CADD\DATA\CADD\Sheet\06727171_LF-draw.dgn

USER NAME = Christopher.Siefert	DESIGNED -	REVISED -
	DRAWN -	REVISED -
PLOT SCALE = 10,0000 * / in.	CHECKED -	REVISED -
PLOT DATE = 7/3/2022	DATE -	REVISED -

**STATE OF ILLINOIS
 DEPARTMENT OF TRANSPORTATION**

**STORM SEWER EXTENSION
 PEORIA ROAD**

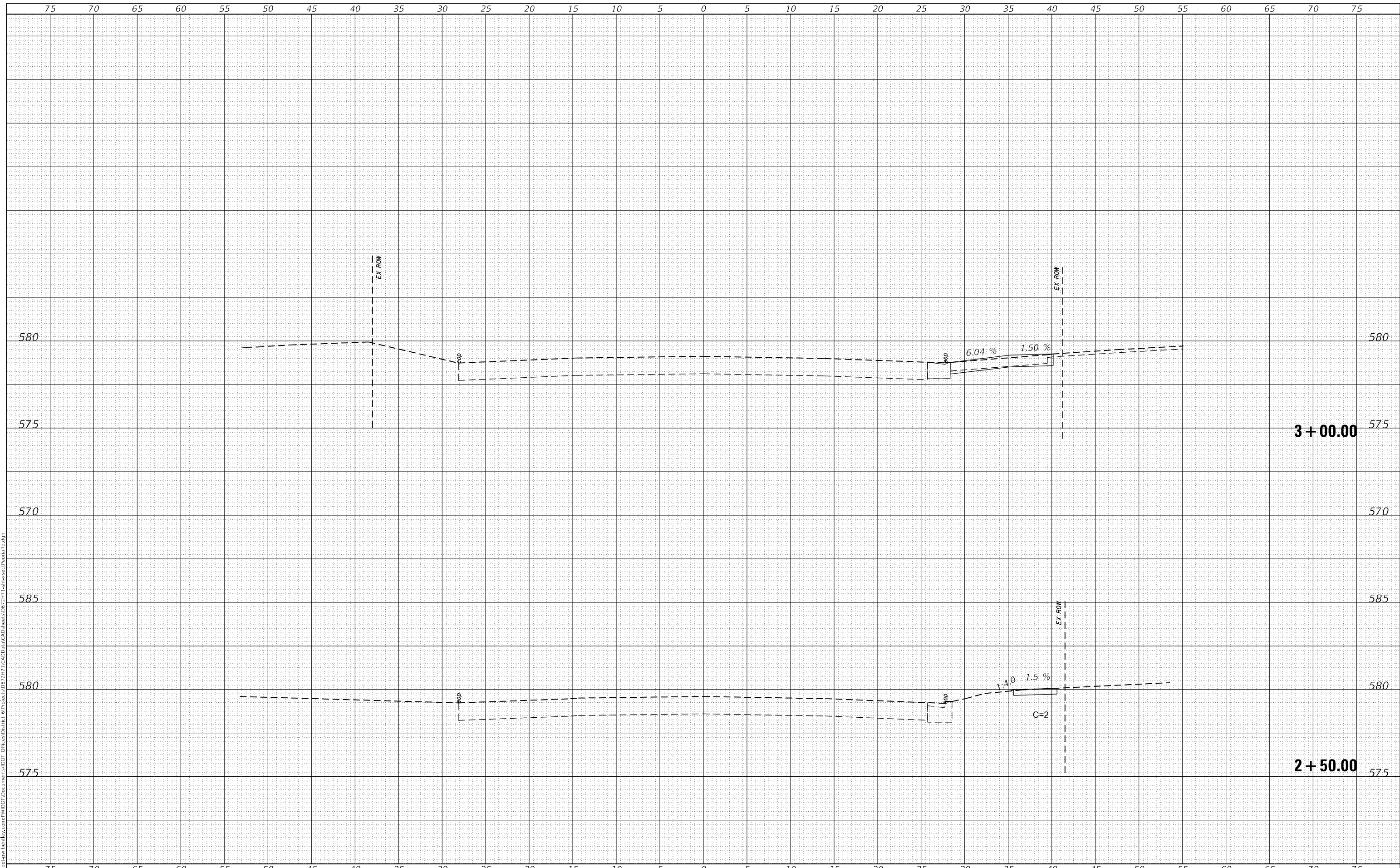
SCALE: NONE SHEET 1 OF 1 SHEETS STA. N/A TO STA. N/A

F.A.P. RTE.	SECTION	COUNTY	TOTAL SHEETS	SHEET NO.
666	(L,27) L,SW	SANGAMON	210	127
CONTRACT NO. 72H71				
ILLINOIS FED. AID PROJECT				

FINAL SURVEY	SURVEYED	BY	DATE
NOTE BOOK NO.	PLOTTED		
	TEMPLATE		
	AREAS CHECKED		

ORIGINAL SURVEY	SURVEYED	BY	DATE
NOTE BOOK NO.	PLOTTED		
	TEMPLATE		
	AREAS CHECKED		

MODEL: Definit
FILE NAME: D:\work\pww\hwy\com\pww\DOT Documents\DOT Office\Printer 6\Project\DOT Office\Printer 6\72717\CAD\Drawings\DOT Office\Printer 6\72717\c:\pww\peoria\dot\m



USER NAME = Christopher.Siefert	DESIGNED -	REVISED -
	DRAWN -	REVISED -
PLOT SCALE = 10,0000 * / in.	CHECKED -	REVISED -
PLOT DATE = 7/5/2022	DATE -	REVISED -

**STATE OF ILLINOIS
DEPARTMENT OF TRANSPORTATION**

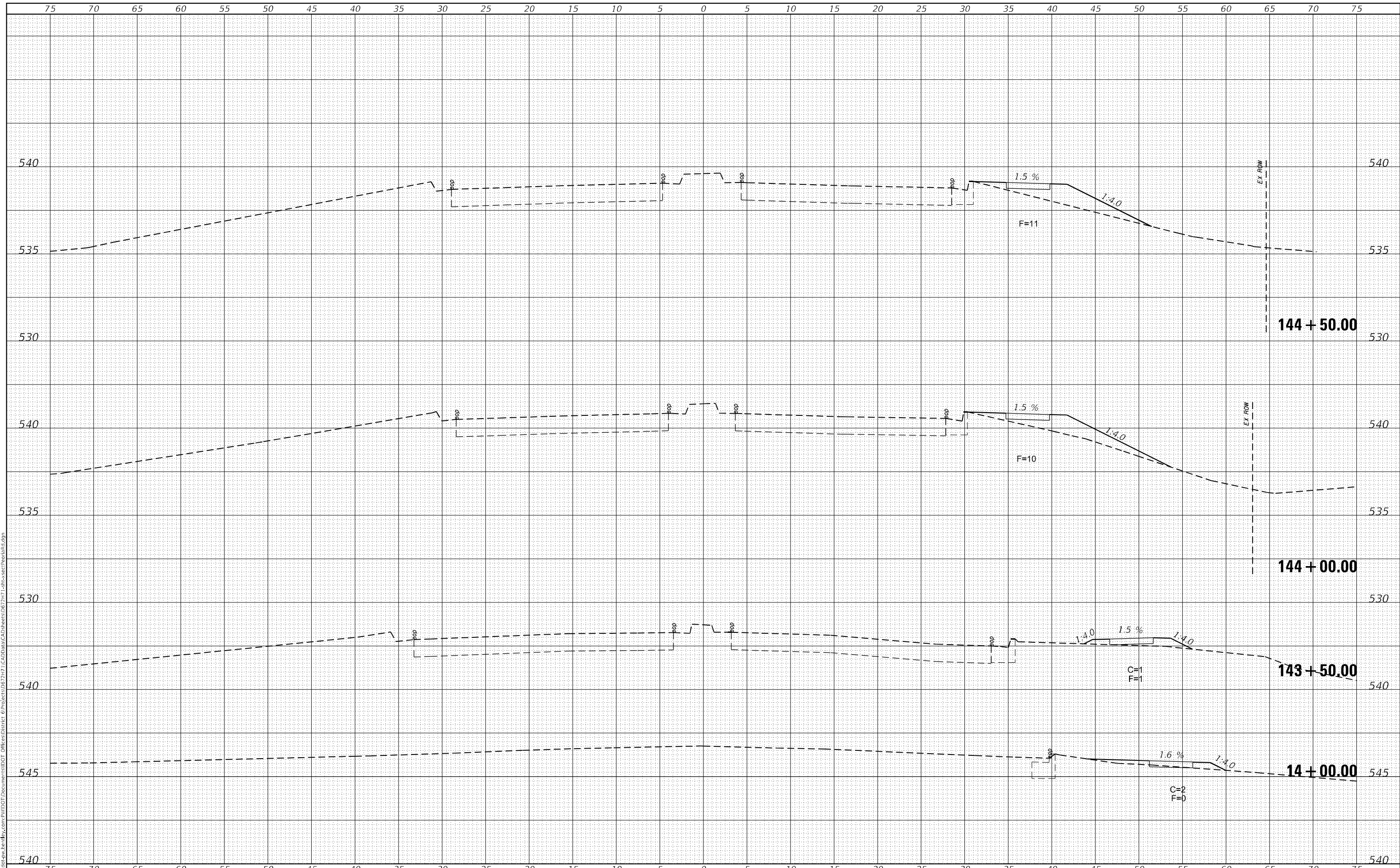
SIDEWALK CROSS SECTIONS			
PEORIA ROAD			
SCALE:	SHEET 5	OF 82 SHEETS	STA. 2+50.00 TO STA. 3+00.00

F.A.P. RTE. 666	SECTION (L.27) L,SW	COUNTY SANGAMON	TOTAL SHEETS 210	SHEET NO. 133
			CONTRACT NO. 72H71	
ILLINOIS		FED. AID PROJECT		

FINAL SURVEY NO.	SURVEYED	DATE
NOTE BOOK	PLOTTED	
AREAS CHECKED	TEMPLATE	
	AREAS CHECKED	

ORIGINAL SURVEY NO.	SURVEYED	DATE
NOTE BOOK	PLOTTED	
AREAS CHECKED	TEMPLATE	
	AREAS CHECKED	

MODEL: Definit
FILE NAME: D:\work\pww\hennelby.com\PIV\DOT\Documents\72717\CAD\Draw\CAD\Sheets\0672717\csw\sec\PeoriaIsd.dwg



USER NAME = Christopher.Siefert	DESIGNED -	REVISD -
	DRAWN -	REVISD -
PLOT SCALE = 10,0000 * / in.	CHECKED -	REVISD -
PLOT DATE = 7/5/2022	DATE -	REVISD -

**STATE OF ILLINOIS
DEPARTMENT OF TRANSPORTATION**

**SIDEWALK CROSS SECTIONS
PEORIA ROAD**

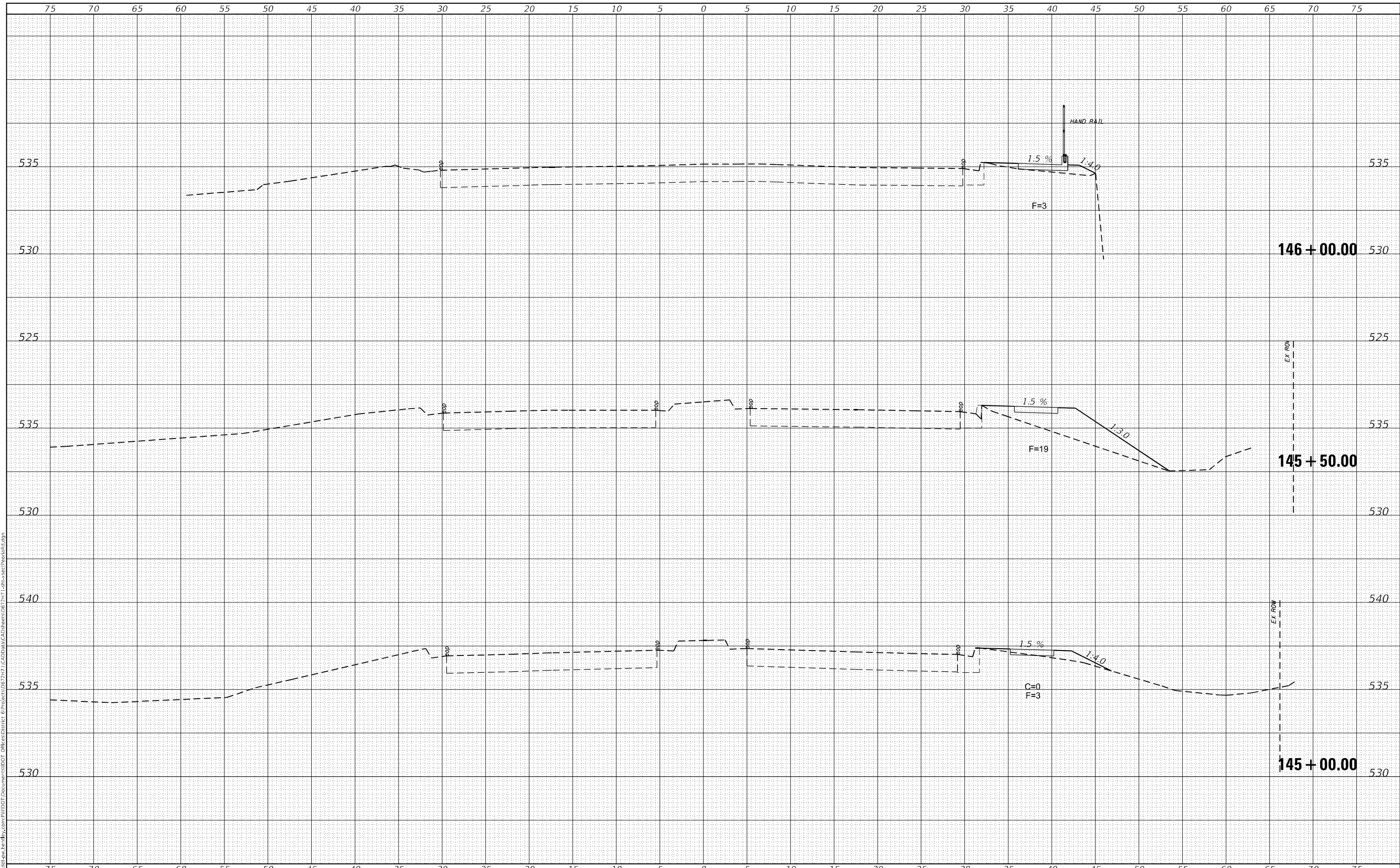
SCALE: SHEET 14 OF 82 SHEETS STA. 14+00.00 TO STA. 144+50.00

F.A.P. RTE. 666	SECTION (L,27) L,SW	COUNTY SANGAMON	TOTAL SHEETS 210	SHEET NO. 142
			CONTRACT NO. 72H71	
ILLINOIS FED. AID PROJECT				

DATE	
BY	
FINAL SURVEY	SURVEYED
NOTE BOOK	PLOTTED
NO.	TEMPLATE
	AREAS CHECKED

DATE	
BY	
ORIGINAL SURVEY	SURVEYED
NOTE BOOK	PLOTTED
NO.	TEMPLATE
	AREAS CHECKED

MODEL: Definit
FILE NAME: D:\work\pww\berkeley.com\PIV\DOT Documents\72717\CAD\Draw\CAD\Draw\Sheet0672717.rvt
C:\Users\pww\berkeley.com\PIV\DOT Documents\72717\CAD\Draw\CAD\Draw\Sheet0672717.rvt



USER NAME = Christopher.Siefert	DESIGNED -	REVISD -
	DRAWN -	REVISD -
PLOT SCALE = 10,0000 * / in.	CHECKED -	REVISD -
PLOT DATE = 7/5/2022	DATE -	REVISD -

**STATE OF ILLINOIS
DEPARTMENT OF TRANSPORTATION**

SCALE:		SHEET 15	OF 82 SHEETS	STA. 145+00.00	TO STA. 146+00.00
---------------	--	----------	--------------	----------------	-------------------

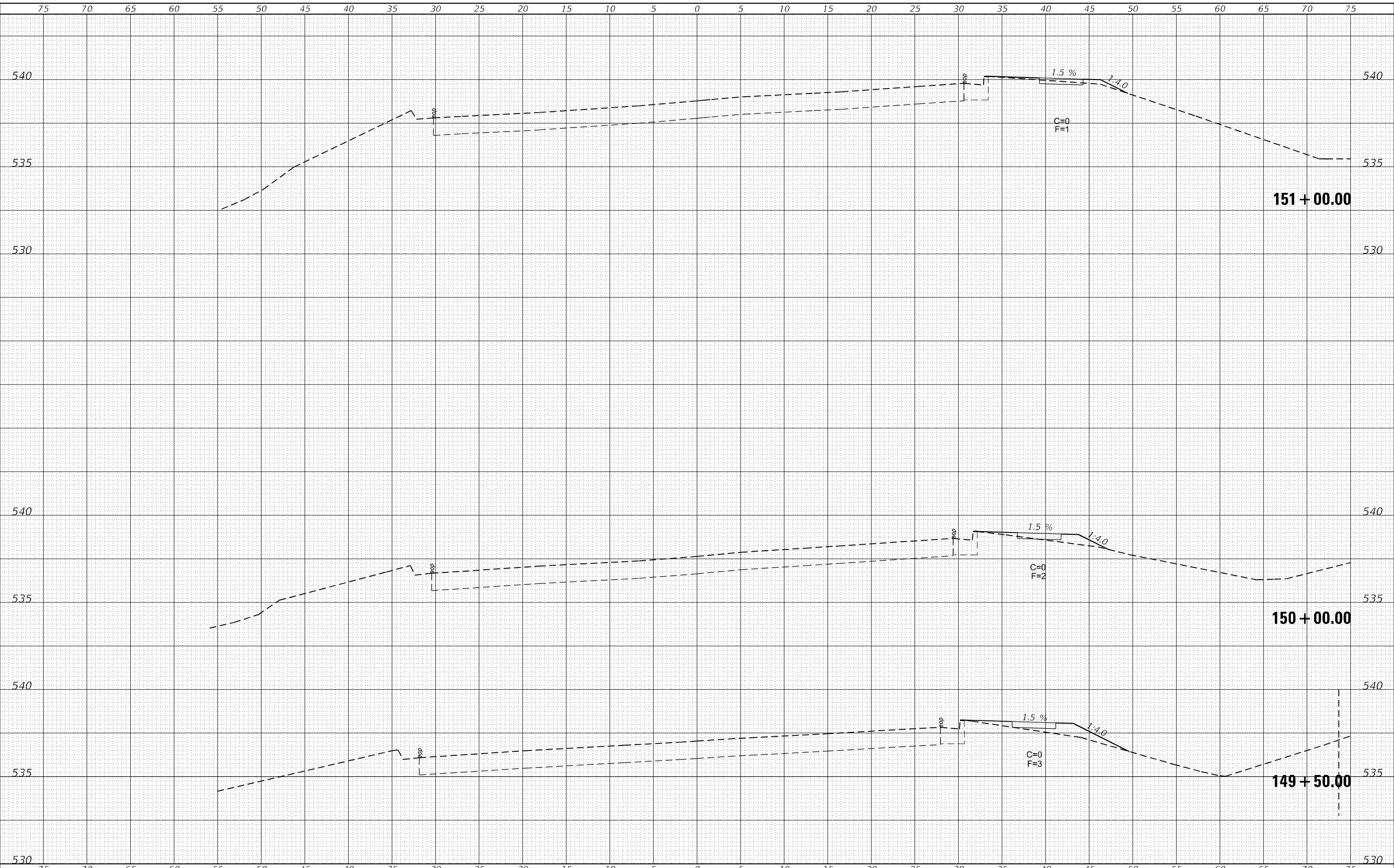
**SIDEWALK CROSS SECTIONS
PEORIA ROAD**

F.A.P. RTE. 666	SECTION (L.27) L,SW	COUNTY SANGAMON	TOTAL SHEETS 210	SHEET NO. 143
			CONTRACT NO. 72H71	
		ILLINOIS	FED. AID PROJECT	

FINAL SURVEY	SURVEYED	DATE
NOTE BOOK	PLOTTED	BY
NO.	TEMPLATE	
	AREAS CHECKED	

ORIGINAL SURVEY	SURVEYED	DATE
NOTE BOOK	PLOTTED	BY
NO.	TEMPLATE	
	AREAS CHECKED	

MODEL: Definit
 FILE NAME: D:\Illinois\pww\hennelby.com\PIV\DOT\Documents\DOT\Office\Printer\Project\DOT\72H71\CAD\Draw\CAD\Sheets\0672H71\csw\csw-peoria18.dwg



USER NAME = Christopher.Siefert	DESIGNED -	REVISED -
	DRAWN -	REVISED -
PLOT SCALE = 10,000 * / in.	CHECKED -	REVISED -
PLOT DATE = 7/5/2022	DATE -	REVISED -

**STATE OF ILLINOIS
 DEPARTMENT OF TRANSPORTATION**

**SIDEWALK CROSS SECTIONS
 PEORIA ROAD**

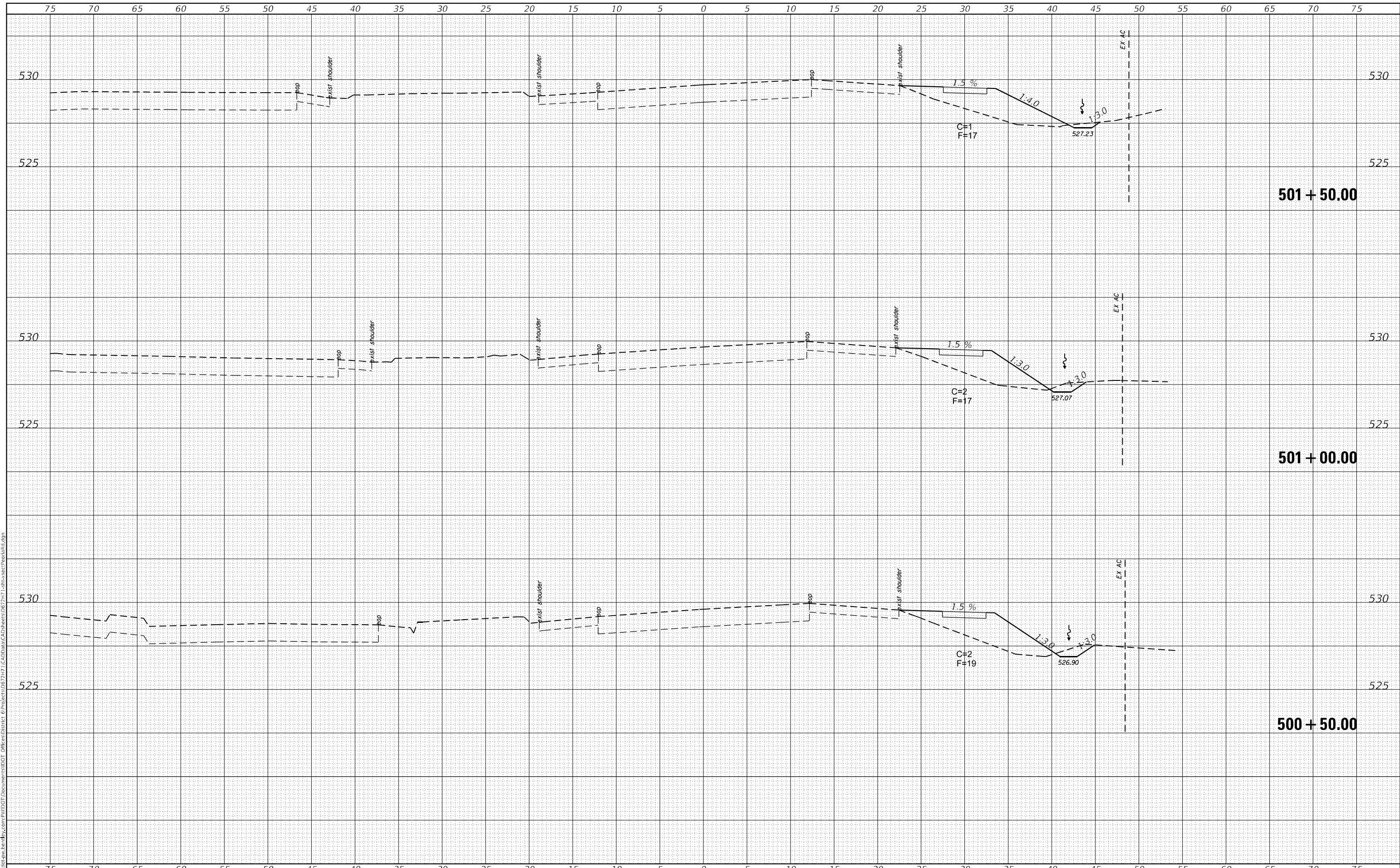
SCALE: SHEET 18 OF 82 SHEETS STA. 149+50.00 TO STA. 151+00.00

F.A.P. RTE.	SECTION	COUNTY	TOTAL SHEETS	SHEET NO.
666	(L.27) L,SW	SANGAMON	210	146
				CONTRACT NO. 72H71
				ILLINOIS FED. AID PROJECT

FINAL SURVEY NO.	SURVEYED	DATE
NOTE BOOK	PLOTTED	
	TEMPLATE	
	AREAS CHECKED	

ORIGINAL SURVEY NO.	SURVEYED	DATE
	PLOTTED	
	TEMPLATE	
	AREAS CHECKED	

MODEL: Definit
 FILE NAME: \\s:\it\pww\hwy\com\pww\DOT\Documents\72H71\CAD\Draw\CAD\Sheets\0672H71\csw\sec\PeoriaIsid.dwg



USER NAME = Christopher.Siefert	DESIGNED -	REVISED -
	DRAWN -	REVISED -
PLOT SCALE = 10,0000 * / in.	CHECKED -	REVISED -
PLOT DATE = 7/5/2022	DATE -	REVISED -

**STATE OF ILLINOIS
DEPARTMENT OF TRANSPORTATION**

**SIDEWALK CROSS SECTIONS
PEORIA ROAD**

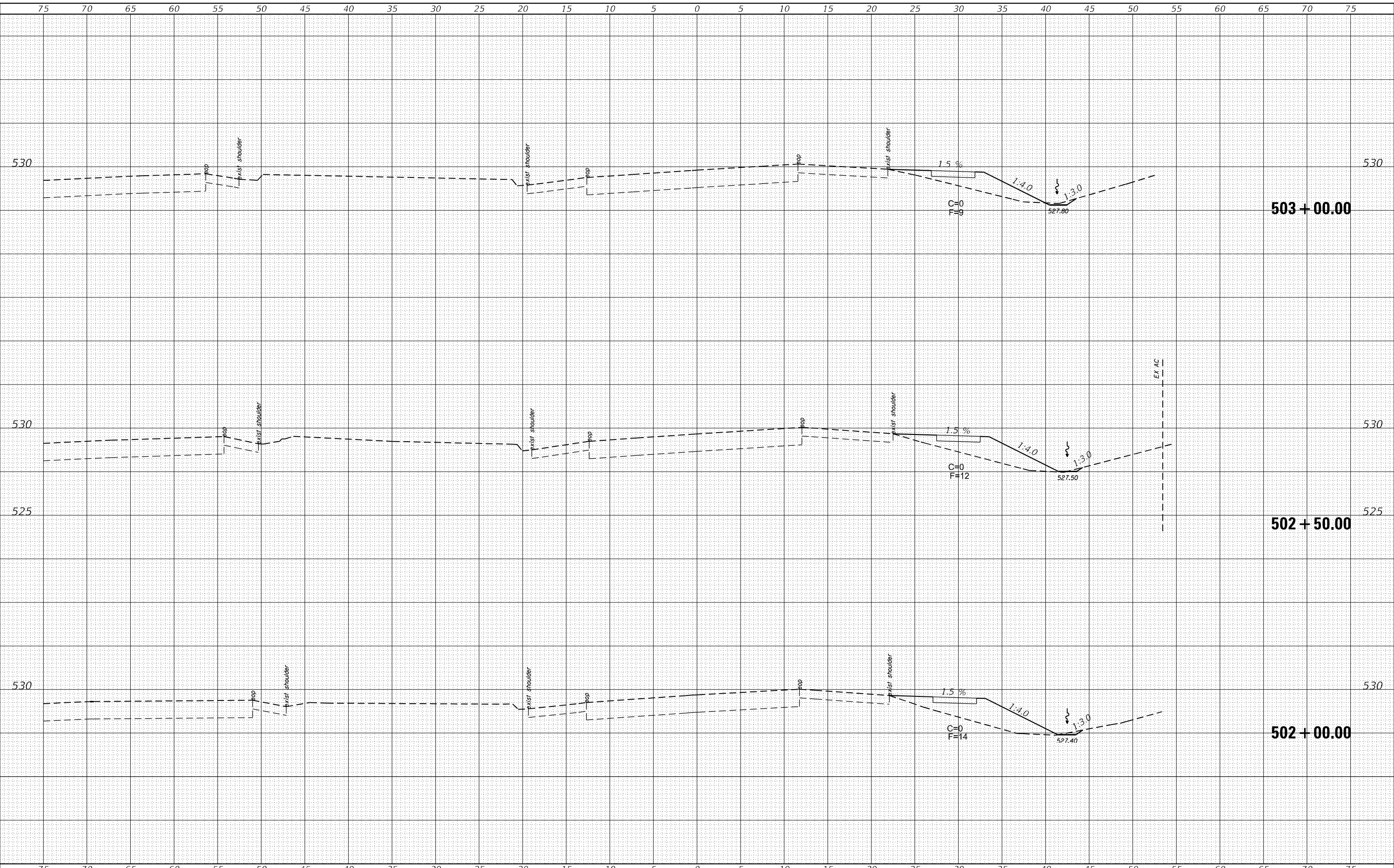
SCALE: SHEET 23 OF 82 SHEETS STA. 500+50.00 TO STA. 501+50.00

F.A.P. RTE. 666	SECTION (L.27) L,SW	COUNTY SANGAMON	TOTAL SHEETS 210	SHEET NO. 151
CONTRACT NO. 72H71				
ILLINOIS FED. AID PROJECT				

DATE	
BY	
SURVEYED	
PLOTTED	
TEMPLATE	
NOTE BOOK	
AREAS CHECKED	
NO.	

DATE	
BY	
SURVEYED	
PLOTTED	
TEMPLATE	
NOTE BOOK	
AREAS CHECKED	
NO.	

MODEL: Definit
 FILE NAME: \\sullivan-pw-bentley.com\pwworkspace\pwworkspace\72H71\CAD\Drawings\Drawings\72H71\72H71_SidewalkCrossSection.dwg



USER NAME = Christopher.Siefert	DESIGNED -	REVISED -
	DRAWN -	REVISED -
PLOT SCALE = 10,0000 * / in.	CHECKED -	REVISED -
PLOT DATE = 7/5/2022	DATE -	REVISED -

**STATE OF ILLINOIS
DEPARTMENT OF TRANSPORTATION**

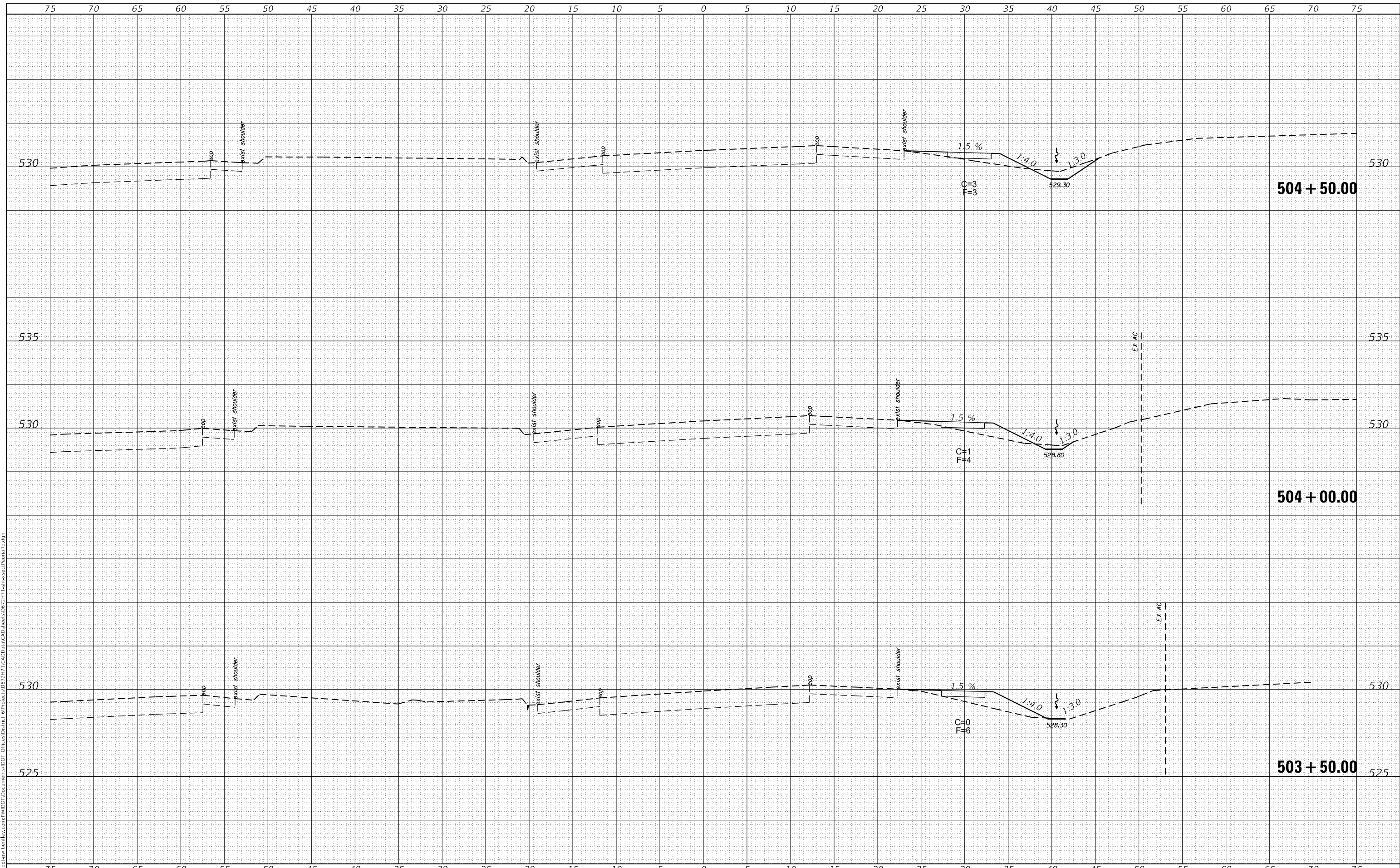
SIDWALK CROSS SECTIONS			
PEORIA ROAD			
SCALE:	SHEET 24	OF 82 SHEETS	STA. 502+00.00 TO STA. 503+00.00

F.A.P. RTE. 666	SECTION (L,27) L,SW	COUNTY SANGAMON	TOTAL SHEETS 210	SHEET NO. 152
CONTRACT NO. 72H71				
ILLINOIS FED. AID PROJECT				

FINAL SURVEY NO.	SURVEYED	DATE
NOTE BOOK	PLOTTED	BY
NO.	TEMPLATE	
	AREAS CHECKED	

ORIGINAL SURVEY NO.	SURVEYED	DATE
NOTE BOOK	PLOTTED	BY
NO.	TEMPLATE	
	AREAS CHECKED	

MODEL: Definit
 FILE NAME: D:\Illinois\pww\hennelby.com\PIV\DOT\Documents\72H71\CAD\Drawings\CAD\Sheets\0672H71\cshwsec\PeoriaIsid.mxd



USER NAME = Christopher.Siefert	DESIGNED -	REVISED -
	DRAWN -	REVISED -
PLOT SCALE = 10,0000' / in.	CHECKED -	REVISED -
PLOT DATE = 7/5/2022	DATE -	REVISED -

**STATE OF ILLINOIS
 DEPARTMENT OF TRANSPORTATION**

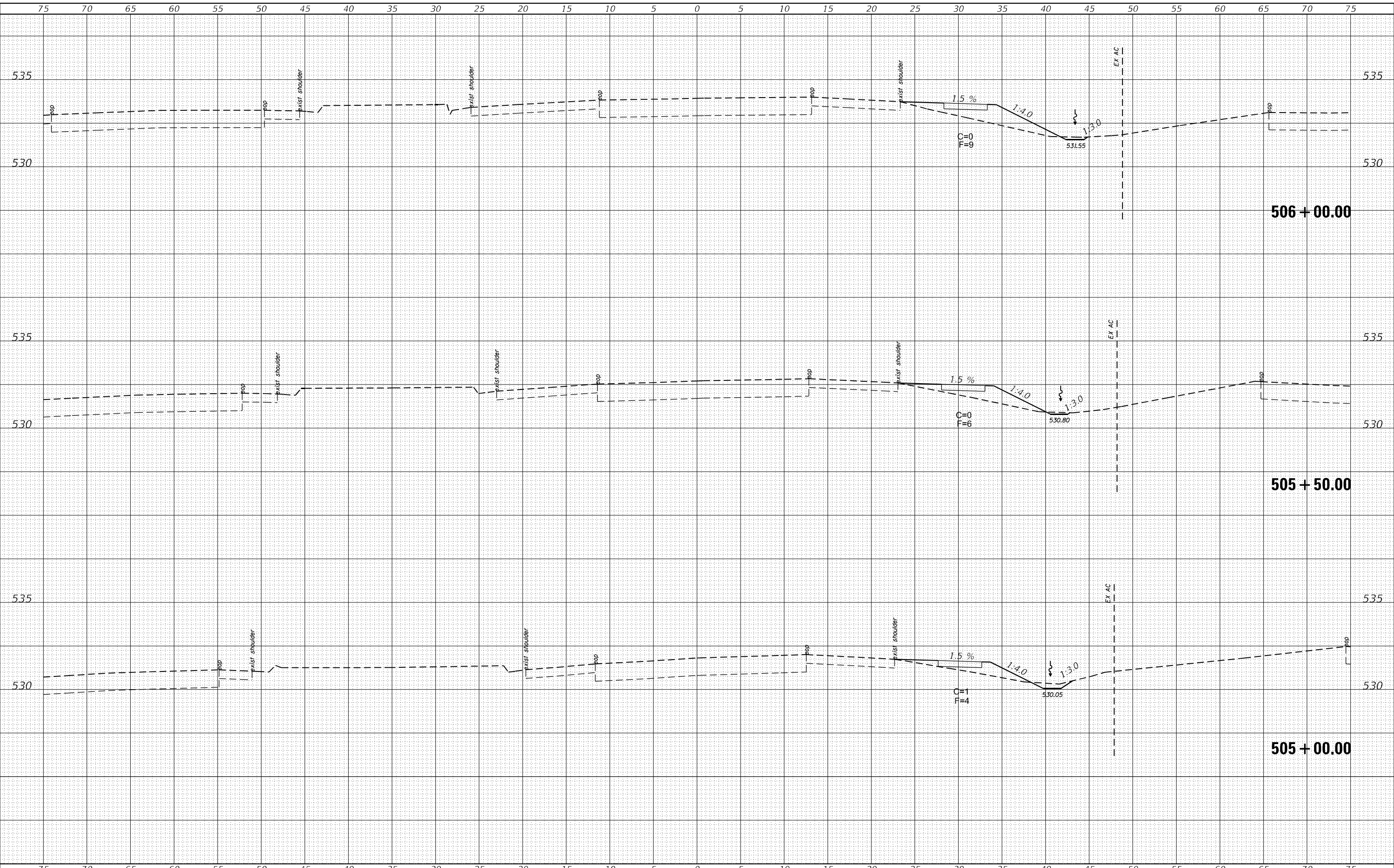
SIDWALK CROSS SECTIONS	
PEORIA ROAD	
SCALE:	SHEET 25 OF 82 SHEETS STA. 503+50.00 TO STA. 504+50.00

F.A.P. RTE. 666	SECTION (L.27) L,SW	COUNTY SANGAMON	TOTAL SHEETS 210	SHEET NO. 153
CONTRACT NO. 72H71				
ILLINOIS FED. AID PROJECT				

FINAL SURVEY NO.	SURVEYED	DATE
NOTE BOOK	PLOTTED	BY
AREAS CHECKED	TEMPLATE	
	AREAS CHECKED	

ORIGINAL SURVEY NO.	SURVEYED	DATE
NOTE BOOK	PLOTTED	BY
AREAS CHECKED	TEMPLATE	
	AREAS CHECKED	

MODEL: Definit
 FILE NAME: \\sullivan-pw-bentley.com\pwworkspace\pwworkspace\72H717\CD\Drawings\CAD\Sheets\0672H717\cswalksec\PeoriaIsd.dwg



USER NAME = Christopher.Siefert	DESIGNED -	REVISD -
	DRAWN -	REVISD -
PLOT SCALE = 10,0000 * / in.	CHECKED -	REVISD -
PLOT DATE = 7/5/2022	DATE -	REVISD -

**STATE OF ILLINOIS
 DEPARTMENT OF TRANSPORTATION**

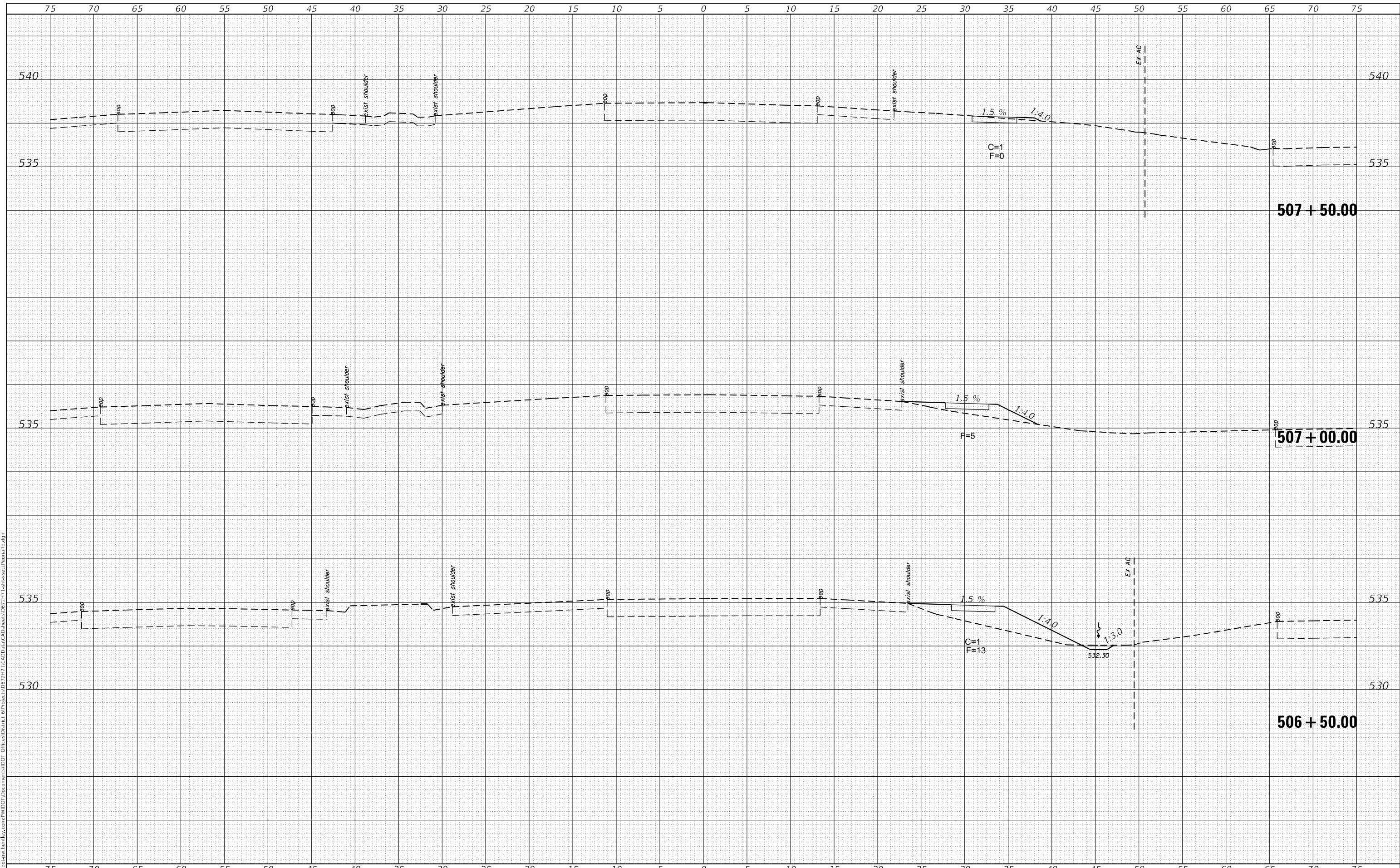
SIDEWALK CROSS SECTIONS	
PEORIA ROAD	
SCALE:	SHEET 26 OF 82 SHEETS STA. 505+00.00 TO STA. 506+00.00

F.A.P. RTE. 666	SECTION (L.27) L,SW	COUNTY SANGAMON	TOTAL SHEETS 210	SHEET NO. 154
CONTRACT NO. 72H71				
ILLINOIS FED. AID PROJECT				

FINAL SURVEY NO.	SURVEYED	DATE
NOTE BOOK	PLOTTED	BY
AREAS CHECKED	TEMPLATE	
	AREAS CHECKED	

ORIGINAL SURVEY NO.	SURVEYED	DATE
NOTE BOOK	PLOTTED	BY
AREAS CHECKED	TEMPLATE	
	AREAS CHECKED	

MODEL: Definit
 FILE NAME: \\sullivan-pw-bentley.com\pwworkspace\pwworkspace\72H71\CAD\Drawings\CAD\Drawings\72H71\72H71_SideView\PeoriaSid.dwg



USER NAME = Christopher.Siefert	DESIGNED -	REVISED -
	DRAWN -	REVISED -
PLOT SCALE = 10,0000' / in.	CHECKED -	REVISED -
PLOT DATE = 7/5/2022	DATE -	REVISED -

**STATE OF ILLINOIS
DEPARTMENT OF TRANSPORTATION**

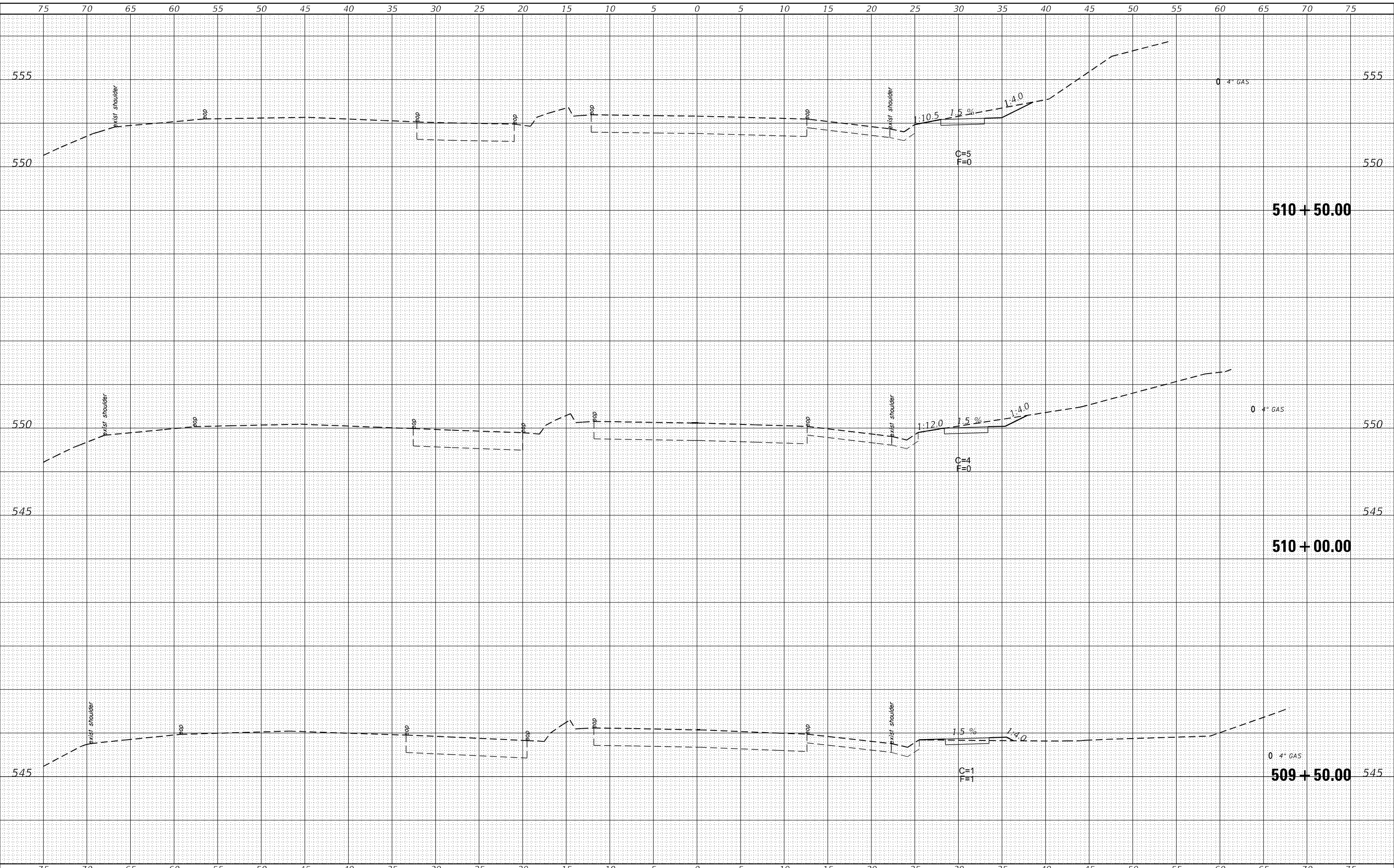
SIDEWALK CROSS SECTIONS PEORIA ROAD			
SCALE:	SHEET 27	OF 82 SHEETS	STA. 506+50.00 TO STA. 507+50.00

F.A.P. RTE. 666	SECTION (L.27) L,SW	COUNTY SANGAMON	TOTAL SHEETS 210	SHEET NO. 155
CONTRACT NO. 72H71				ILLINOIS FED. AID PROJECT

FINAL SURVEY NO.	SURVEYED	DATE
NOTE BOOK NO.	PLOTTED	BY
AREAS CHECKED	TEMPLATE	
	AREAS CHECKED	

ORIGINAL SURVEY NO.	SURVEYED	DATE
NOTE BOOK NO.	PLOTTED	BY
AREAS CHECKED	TEMPLATE	
	AREAS CHECKED	

MODEL: Definit
 FILE NAME: D:\Illinois\pww\hennelby.com\PIV\DOT\Documents\1\DOT\Drawings\2022\72H71\CAD\Drawings\Sheet0672H71.rvt
 C:\Users\pww\hennelby.com\PIV\DOT\Drawings\2022\72H71\CAD\Drawings\Sheet0672H71.rvt



USER NAME = Christopher.Siefert	DESIGNED -	REVISED -
	DRAWN -	REVISED -
PLOT SCALE = 10,0000 * / in.	CHECKED -	REVISED -
PLOT DATE = 7/5/2022	DATE -	REVISED -

**STATE OF ILLINOIS
DEPARTMENT OF TRANSPORTATION**

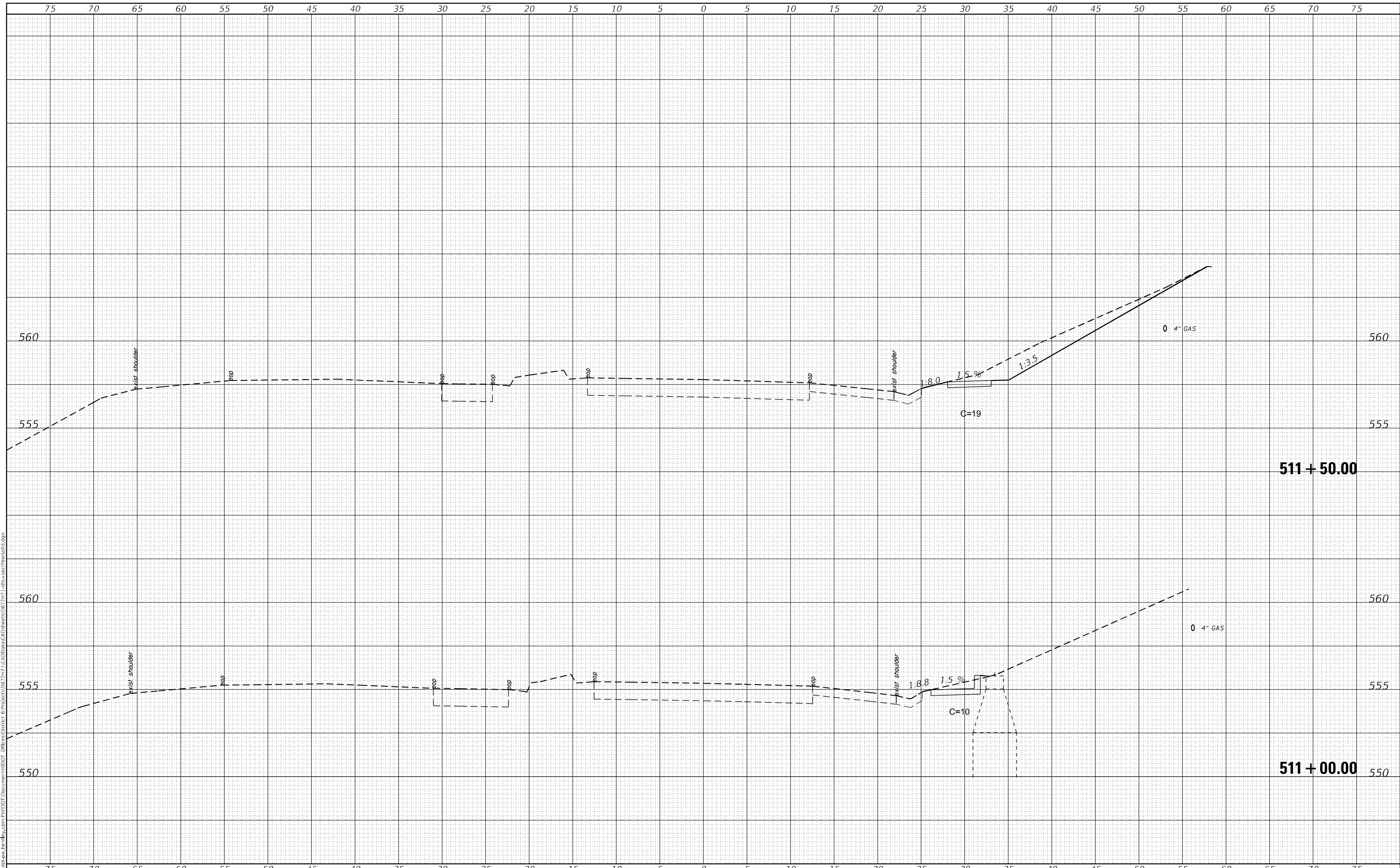
SIDEWALK CROSS SECTIONS	
PEORIA ROAD	
SCALE:	SHEET 29 OF 82 SHEETS
	STA. 509+50.00 TO STA. 510+50.00

F.A.P. RTE. 666	SECTION (L.27) L,SW	COUNTY SANGAMON	TOTAL SHEETS 210	SHEET NO. 157
CONTRACT NO. 72H71				
ILLINOIS FED. AID PROJECT				

FINAL SURVEY NO.	SURVEYED	DATE
NOTE BOOK	PLOTTED	
AREAS CHECKED	TEMPLATE	
	AREAS CHECKED	

ORIGINAL SURVEY NO.	SURVEYED	DATE
NOTE BOOK	PLOTTED	
AREAS CHECKED	TEMPLATE	
	AREAS CHECKED	

MODEL: Definit
FILE NAME: D:\work\pww\hennelby.com\PIV\DOT\Documents\72H71\CAD\Draw\CAD\Sheets\0672H71\cshwsecPeoriaIsid.dgn



USER NAME = Christopher.Siefert	DESIGNED -	REVISED -
	DRAWN -	REVISED -
PLOT SCALE = 10,0000 * / in.	CHECKED -	REVISED -
PLOT DATE = 7/5/2022	DATE -	REVISED -

**STATE OF ILLINOIS
DEPARTMENT OF TRANSPORTATION**

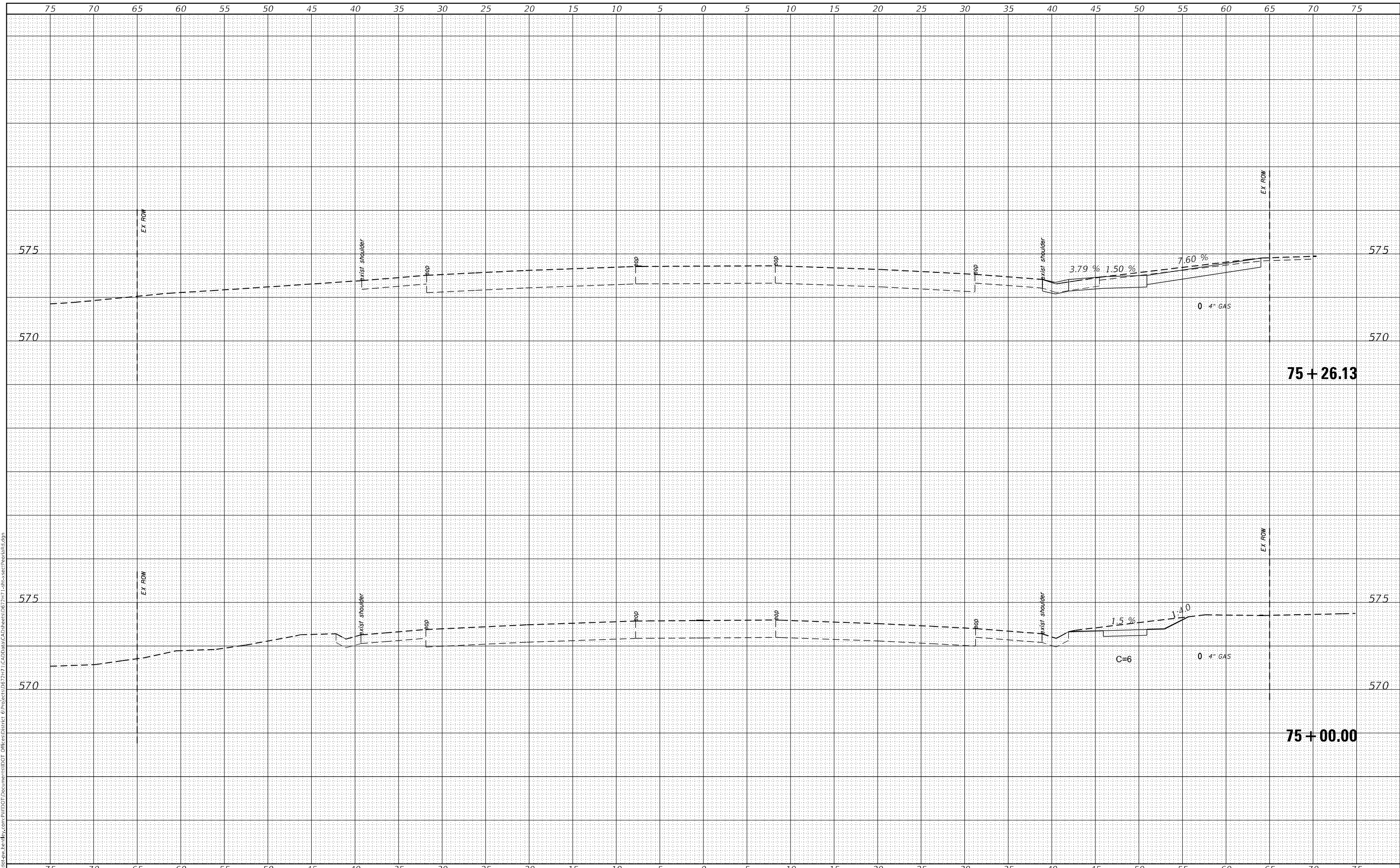
SCALE:	SHEET 30 OF 82 SHEETS	STA. 511+00.00 TO STA. 511+50.00
--------	-----------------------	----------------------------------

F.A.P. RTE. 666	SECTION (L.27) L,SW	COUNTY SANGAMON	TOTAL SHEETS 210	SHEET NO. 158
CONTRACT NO. 72H71				
ILLINOIS FED. AID PROJECT				

FINAL SURVEY NO.	SURVEYED	BY	DATE
NOTE BOOK	PLOTTED		
AREAS CHECKED	TEMPLATE		
	AREAS CHECKED		

ORIGINAL SURVEY NO.	SURVEYED	BY	DATE
NOTE BOOK	PLOTTED		
AREAS CHECKED	TEMPLATE		
	AREAS CHECKED		

MODEL: Definit
 FILE NAME: D:\work\pww\hwy\peoria\DOT Documents\DOT Office\Stationing\CAD\Drawings\DWG\72H71\csw\csw-peoria-bis.dwg



USER NAME = Christopher.Siefert	DESIGNED -	REVISIED -
	DRAWN -	REVISIED -
PLOT SCALE = 10,0000 * / in.	CHECKED -	REVISIED -
PLOT DATE = 7/5/2022	DATE -	REVISIED -

**STATE OF ILLINOIS
 DEPARTMENT OF TRANSPORTATION**

**SIDEWALK CROSS SECTIONS
 PEORIA ROAD**

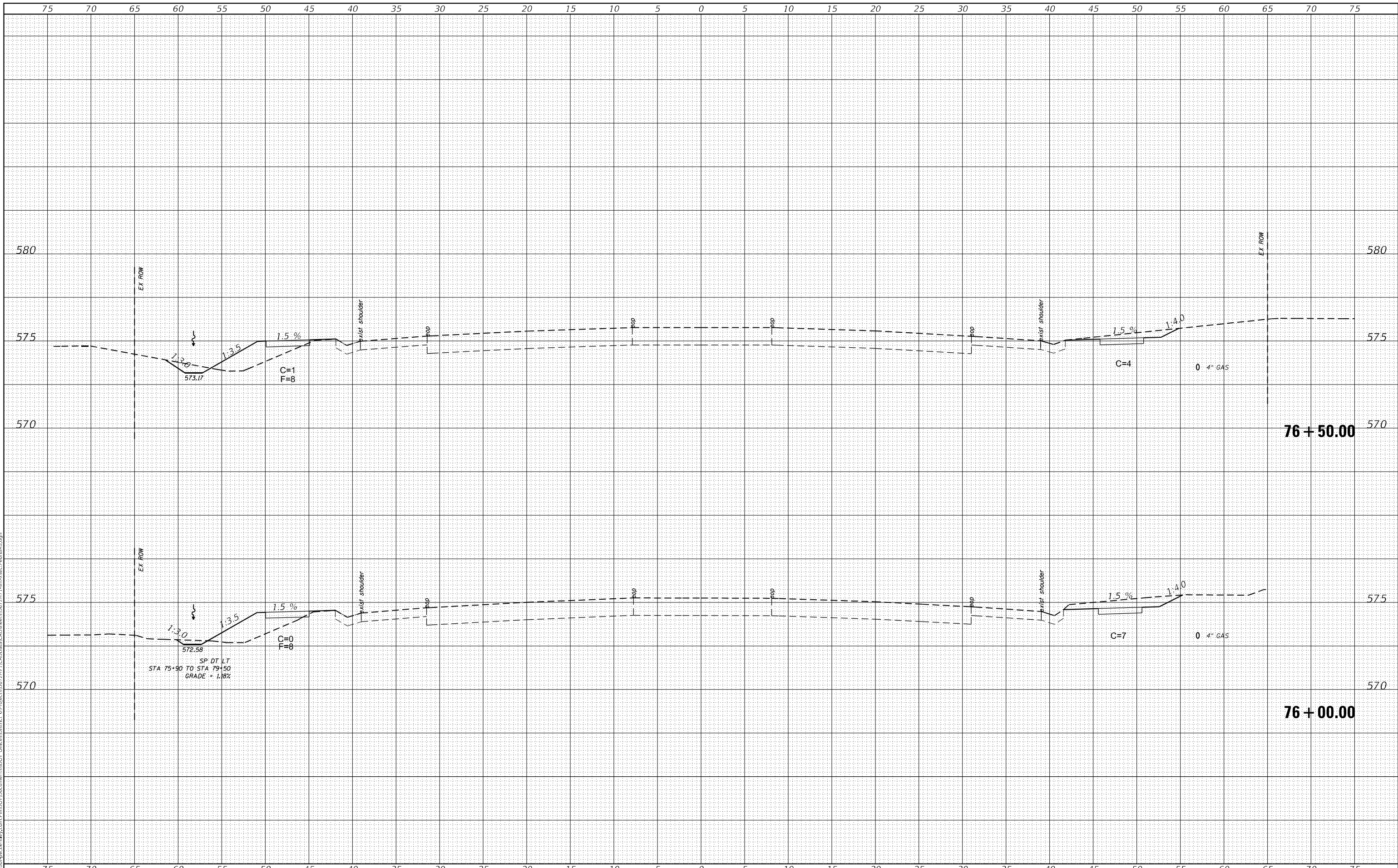
SCALE: SHEET 38 OF 82 SHEETS STA. 75+00.00 TO STA. 75+26.13

F.A.P. RTE. 666	SECTION (L.27) L,SW	COUNTY SANGAMON	TOTAL SHEETS 210	SHEET NO. 166
CONTRACT NO. 72H71				
ILLINOIS FED. AID PROJECT				

FINAL SURVEY	SURVEYED	DATE
NOTE BOOK	PLOTTED	BY
NO.	TEMPLATE	
	AREAS CHECKED	

ORIGINAL SURVEY	SURVEYED	DATE
NOTE BOOK	PLOTTED	BY
NO.	TEMPLATE	
	AREAS CHECKED	

MODEL: Definit
FILE NAME: D:\work\pww\hwy\com\pww\DOT\Documents\DOT\Office\Printer\672717\CAD\Draw\CAD\Sheet\672717\c76xsec\PeoriaSid.dwg



USER NAME = Christopher.Siefert	DESIGNED -	REVISED -
	DRAWN -	REVISED -
PLOT SCALE = 10,0000 * / in.	CHECKED -	REVISED -
PLOT DATE = 7/5/2022	DATE -	REVISED -

**STATE OF ILLINOIS
DEPARTMENT OF TRANSPORTATION**

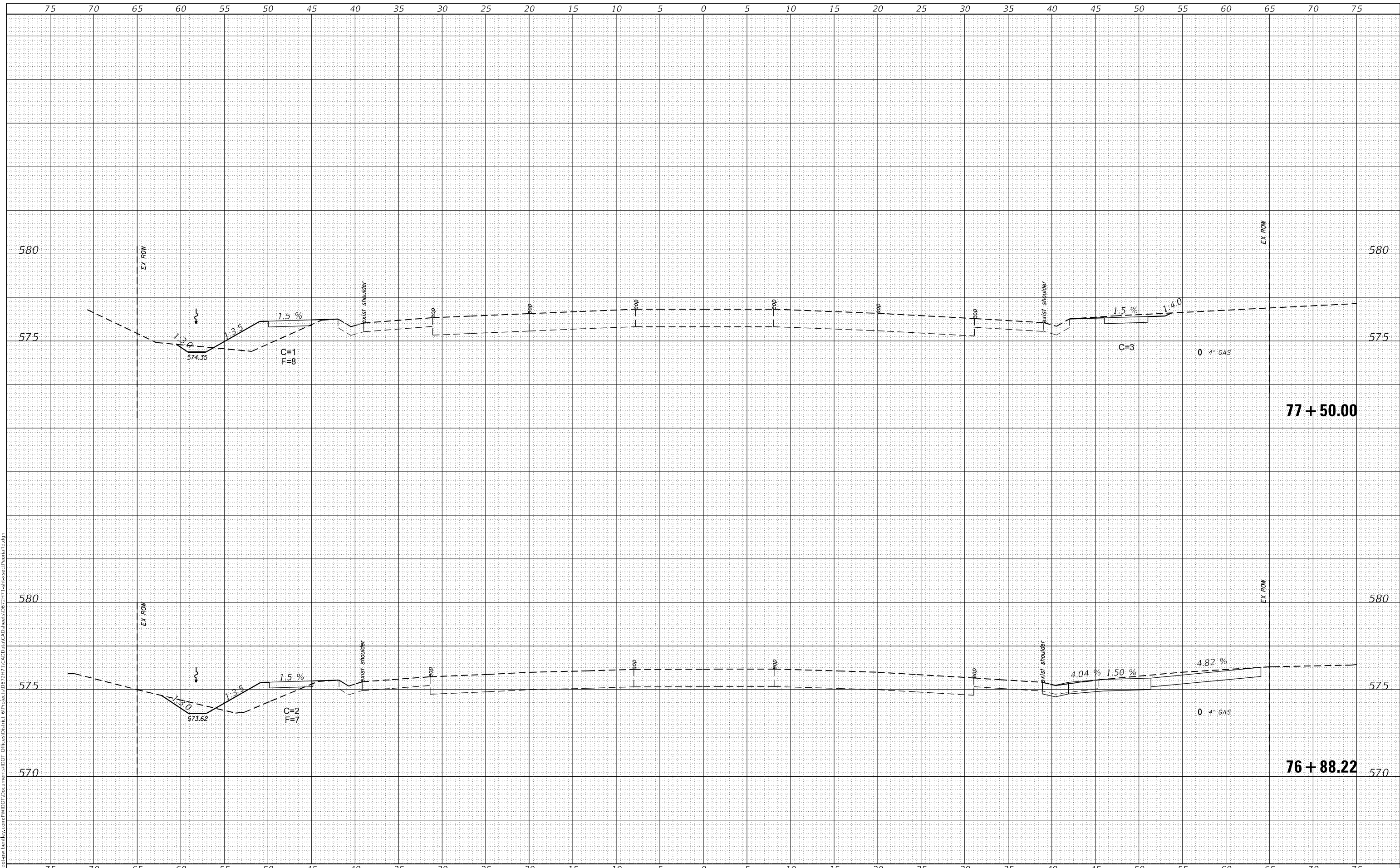
SIDEWALK CROSS SECTIONS	
PEORIA ROAD	
SCALE:	SHEET 39 OF 82 SHEETS
STA. 76+00.00 TO STA. 76+50.00	

F.A.P. RTE.	SECTION	COUNTY	TOTAL SHEETS	SHEET NO.
666	(L.27) L,SW	SANGAMON	210	167
CONTRACT NO. 72H71				
ILLINOIS FED. AID PROJECT				

FINAL SURVEY NO.	SURVEYED	DATE
NOTE BOOK NO.	PLOTTED	
	TEMPLATE	
	AREAS CHECKED	

ORIGINAL SURVEY NO.	SURVEYED	DATE
NOTE BOOK NO.	PLOTTED	
	TEMPLATE	
	AREAS CHECKED	

MODEL: Definit
FILE NAME: \\sullivan-pw-berkeley.com\PIV\DOT Documents\72H71\CAD\Drawn\CAD\Drawn\72H71\72H71-Left\SecPeoriaIsid.dgn



USER NAME = Christopher.Siefert	DESIGNED -	REVISD -
	DRAWN -	REVISD -
PLOT SCALE = 10,0000 * / in.	CHECKED -	REVISD -
PLOT DATE = 7/5/2022	DATE -	REVISD -

**STATE OF ILLINOIS
DEPARTMENT OF TRANSPORTATION**

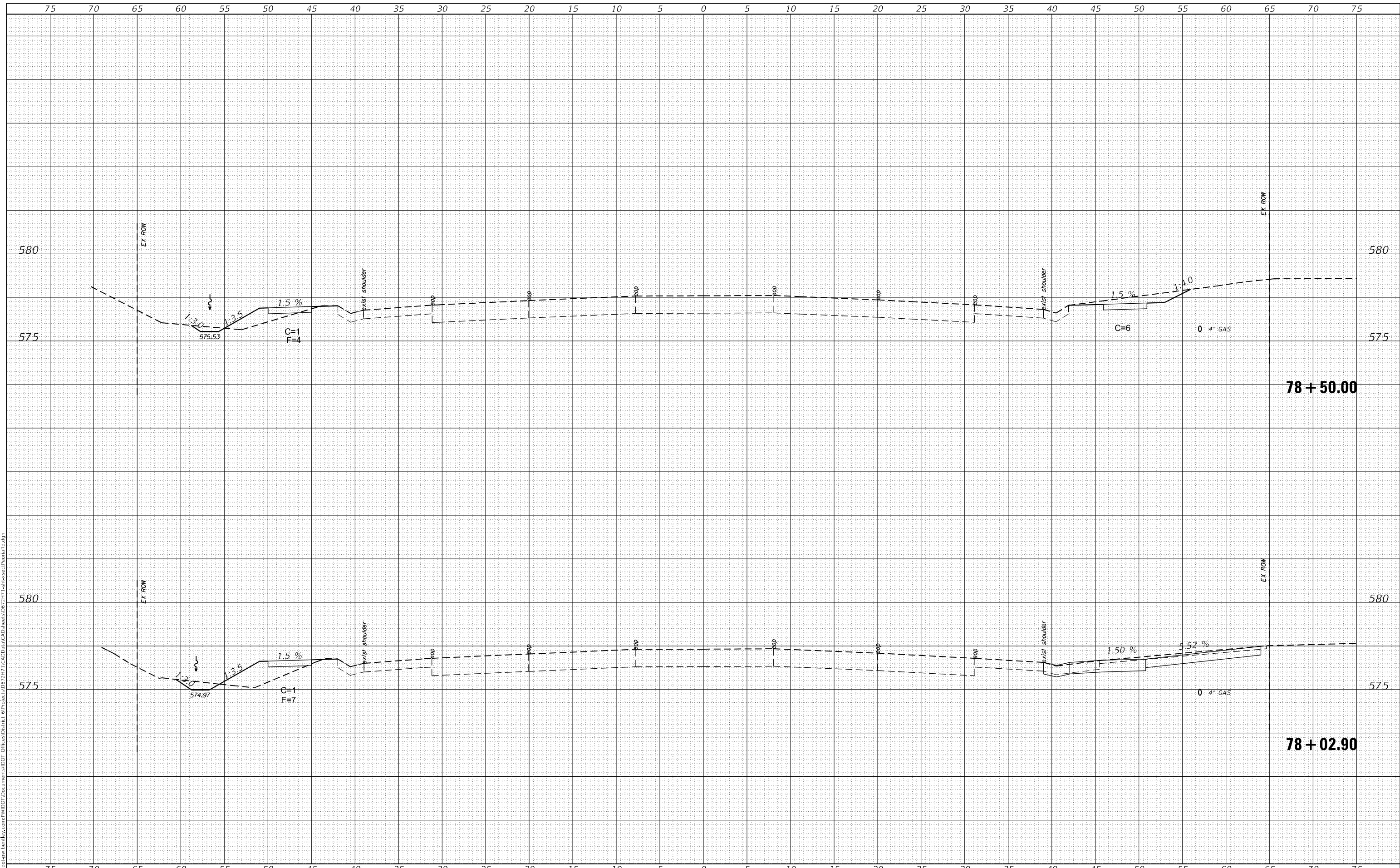
SIDWALK CROSS SECTIONS	
PEORIA ROAD	
SCALE:	SHEET 40 OF 82 SHEETS STA. 76+88.22 TO STA. 77+50.00

F.A.P. RTE. 666	SECTION (L.27) L,SW	COUNTY SANGAMON	TOTAL SHEETS 210	SHEET NO. 168
CONTRACT NO. 72H71				
ILLINOIS FED. AID PROJECT				

FINAL SURVEY	SURVEYED	BY	DATE
NOTE BOOK NO.	PLOTTED		
	TEMPLATE		
	AREAS CHECKED		

ORIGINAL SURVEY	SURVEYED	BY	DATE
NOTE BOOK NO.	PLOTTED		
	TEMPLATE		
	AREAS CHECKED		

MODEL: Definit
FILE NAME: \\s:\share\pw\henn\by.com\p\1\DOT Documents\1\DOT Office\Printer 6\Project\666\72H71\CAD\Draw\CAD\Sheet\666\72H71\c:\p\sc\peoria\666.dgn



USER NAME = Christopher.Siefert	DESIGNED -	REVISED -
	DRAWN -	REVISED -
PLOT SCALE = 10,0000' / in.	CHECKED -	REVISED -
PLOT DATE = 7/5/2022	DATE -	REVISED -

**STATE OF ILLINOIS
DEPARTMENT OF TRANSPORTATION**

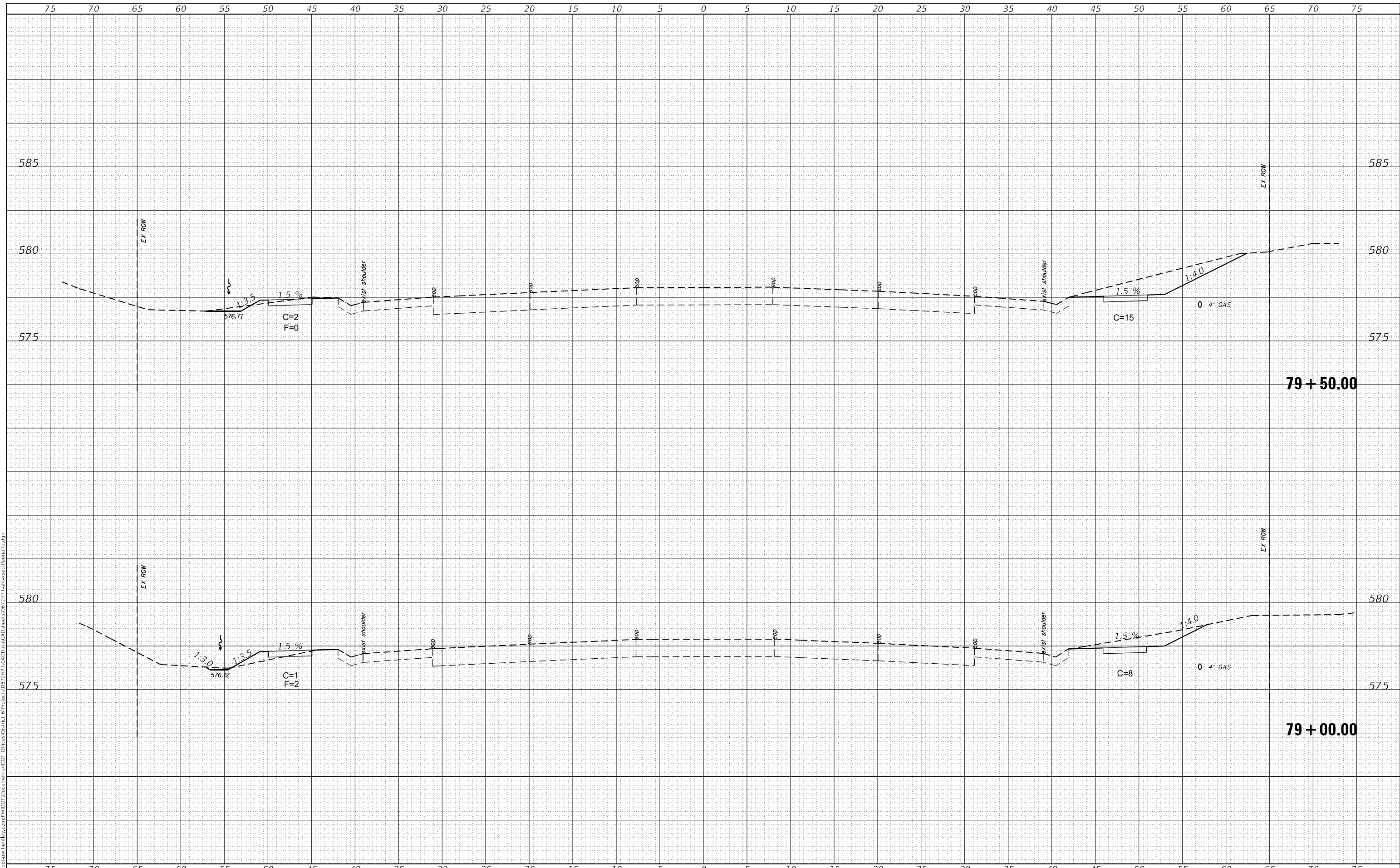
SIDWALK CROSS SECTIONS	
PEORIA ROAD	
SCALE:	SHEET 41 OF 82 SHEETS STA. 78+02.90 TO STA. 78+50.00

F.A.P. RTE. 666	SECTION (L.27) L,SW	COUNTY SANGAMON	TOTAL SHEETS 210	SHEET NO. 169
CONTRACT NO. 72H71				
ILLINOIS FED. AID PROJECT				

FINAL SURVEY NO.	SURVEYED	BY	DATE
NOTE BOOK	PLOTTED		
AREAS CHECKED	TEMPLATE		
	AREAS CHECKED		

ORIGINAL SURVEY NO.	SURVEYED	BY	DATE
NOTE BOOK	PLOTTED		
AREAS CHECKED	TEMPLATE		
	AREAS CHECKED		

MODEL: Definit
 FILE NAME: D:\work\pww\hwy\com\pww\DOT Documents\DOT Office\Printer 6\Project\DOT Office\Printer 6\72H717\CAD\Drawings\CAD\Sheets\0672H717\csw\sec\PeoriaSid.dwg



USER NAME = Christopher.Siefert	DESIGNED -	REVISED -
	DRAWN -	REVISED -
PLOT SCALE = 10,0000 * / in.	CHECKED -	REVISED -
PLOT DATE = 7/5/2022	DATE -	REVISED -

**STATE OF ILLINOIS
DEPARTMENT OF TRANSPORTATION**

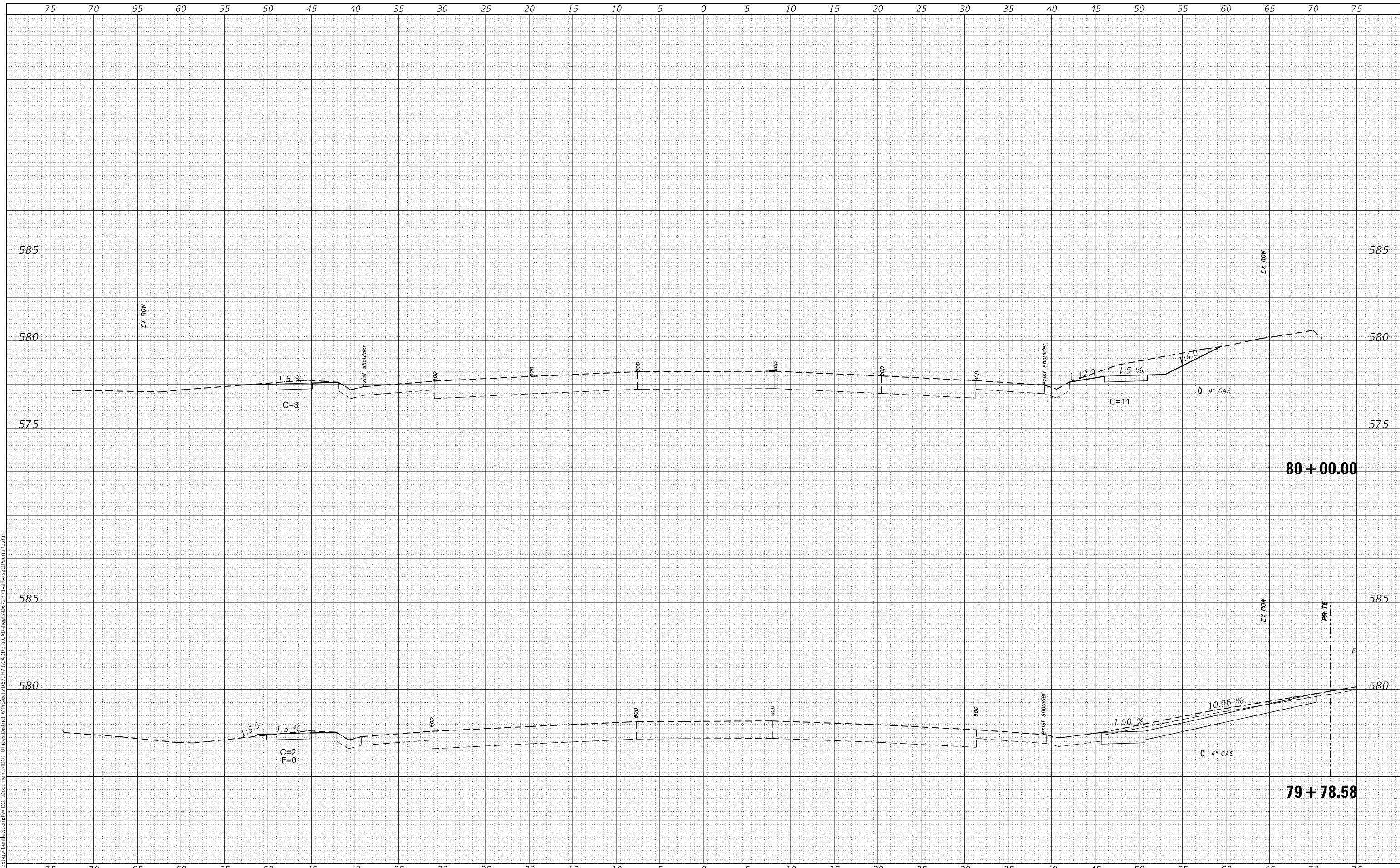
SCALE:	SHEET 42 OF 82 SHEETS	STA. 79+00.00 TO STA. 79+50.00
--------	-----------------------	--------------------------------

F.A.P. RTE. 666	SECTION (L.27) L,SW	COUNTY SANGAMON	TOTAL SHEETS 210	SHEET NO. 170
CONTRACT NO. 72H71				
ILLINOIS FED. AID PROJECT				

FINAL SURVEY NO.	SURVEYED	BY	DATE
NOTE BOOK NO.	PLOTTED		
	TEMPLATE		
	AREAS CHECKED		

ORIGINAL SURVEY NO.	SURVEYED	BY	DATE
	PLOTTED		
	TEMPLATE		
	AREAS CHECKED		

MODEL: Definit
 FILE NAME: D:\Illinois\pww\hwy\com\pww\DOT Documents\DOT Office\Director\Projects\0672\71\CAD\Drawn\CAD\Drawn\0672\71\csw\sec\Peoria\Isd.dgn



**STATE OF ILLINOIS
 DEPARTMENT OF TRANSPORTATION**

**SIDEWALK CROSS SECTIONS
 PEORIA ROAD**

USER NAME = Christopher.Siefert	DESIGNED -	REVISED -
	DRAWN -	REVISED -
PLOT SCALE = 10,0000 * / in.	CHECKED -	REVISED -
PLOT DATE = 7/5/2022	DATE -	REVISED -

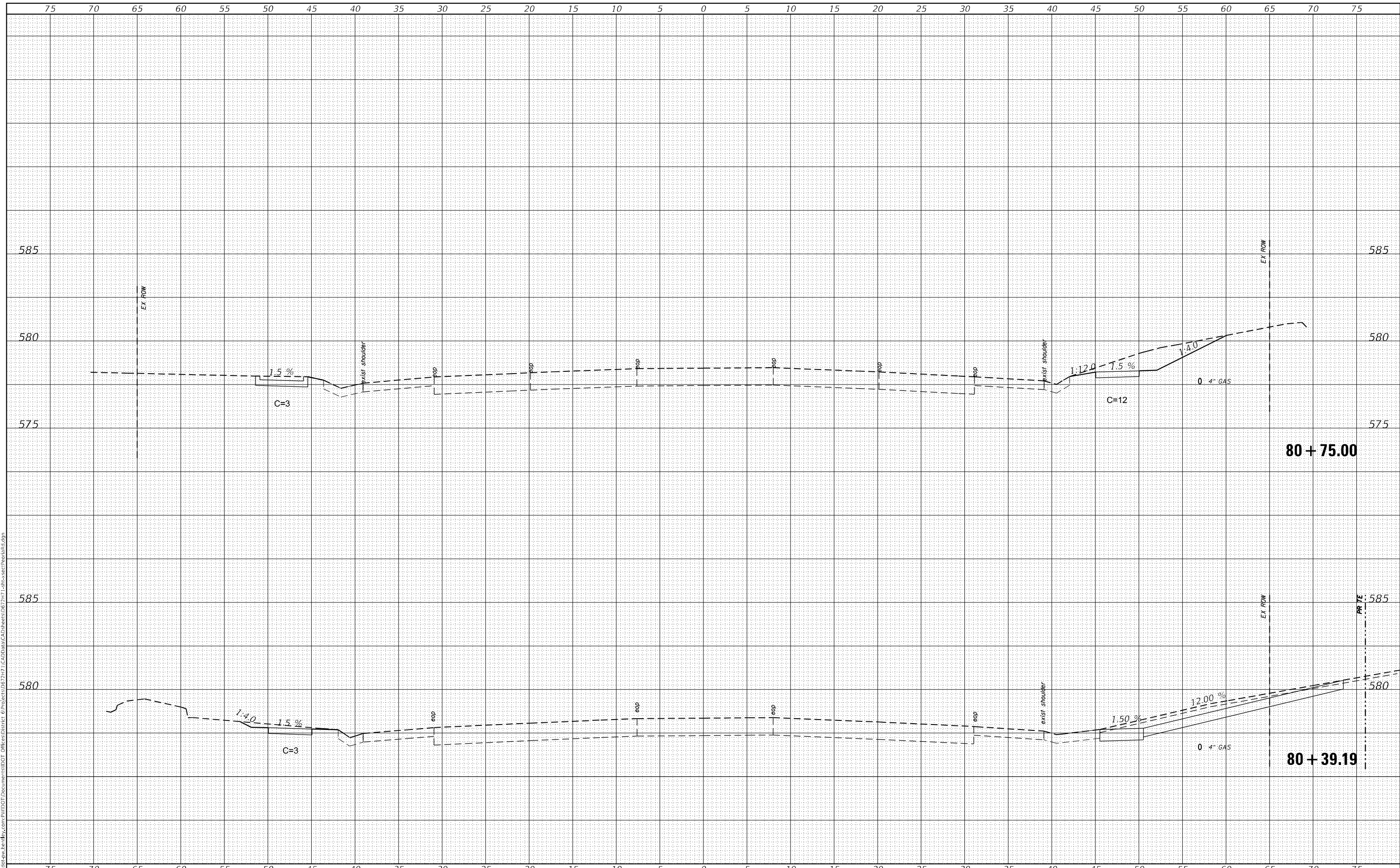
SCALE: SHEET 43 OF 82 SHEETS STA. 79+78.58 TO STA. 80+00.00

F.A.P. RTE. 666	SECTION (L.27) L,SW	COUNTY SANGAMON	TOTAL SHEETS 210	SHEET NO. 171
CONTRACT NO. 72H71				
ILLINOIS FED. AID PROJECT				

FINAL SURVEY NO.	SURVEYED	BY	DATE
NOTE BOOK	PLOTTED		
AREAS CHECKED	TEMPLATE		
	AREAS CHECKED		

ORIGINAL SURVEY NO.	SURVEYED	BY	DATE
NOTE BOOK	PLOTTED		
AREAS CHECKED	TEMPLATE		
	AREAS CHECKED		

MODEL: Definit
 FILE NAME: D:\Illinois\pww\hwy\com\pww\DOT Documents\DOT Office\Director\Projects\0672717\CAD\Drawn\CAD\Drawn\0672717\csw\csw\Peoria\Isd.dwg



USER NAME = Christopher.Siefert	DESIGNED -	REVISD -
	DRAWN -	REVISD -
PLOT SCALE = 10,0000 * / in.	CHECKED -	REVISD -
PLOT DATE = 7/5/2022	DATE -	REVISD -

**STATE OF ILLINOIS
 DEPARTMENT OF TRANSPORTATION**

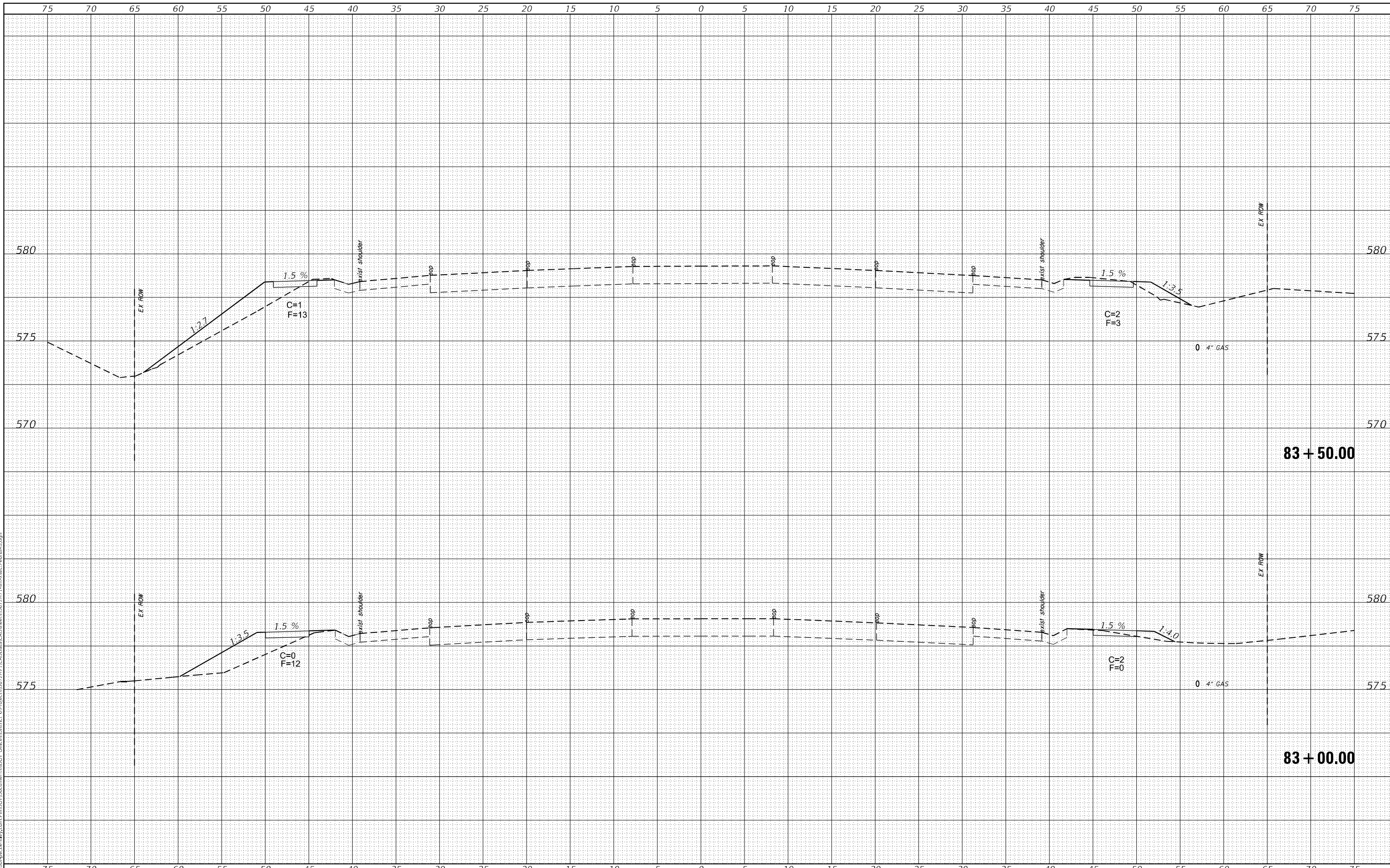
SIDWALK CROSS SECTIONS	
PEORIA ROAD	
SCALE:	SHEET 44 OF 82 SHEETS STA. 80+39.19 TO STA. 80+75.00

F.A.P. RTE. 666	SECTION (L.27) L,SW	COUNTY SANGAMON	TOTAL SHEETS 210	SHEET NO. 172
CONTRACT NO. 72H71				
ILLINOIS FED. AID PROJECT				

FINAL SURVEY NO.	SURVEYED	BY	DATE
NOTE BOOK	PLOTTED		
AREAS CHECKED	TEMPLATE		
	AREAS CHECKED		

ORIGINAL SURVEY NO.	SURVEYED	BY	DATE
NOTE BOOK	PLOTTED		
AREAS CHECKED	TEMPLATE		
	AREAS CHECKED		

MODEL: Definit
FILE NAME: D:\work\pww\peoria\peoria\DOT Documents\72H71\CAD\Drawings\72H71\72H71_SideView\PeoriaIsd.dwg



USER NAME = Christopher.Siefert	DESIGNED -	REVISIED -
	DRAWN -	REVISIED -
PLOT SCALE = 10,0000' / in.	CHECKED -	REVISIED -
PLOT DATE = 7/5/2022	DATE -	REVISIED -

**STATE OF ILLINOIS
DEPARTMENT OF TRANSPORTATION**

SCALE: SHEET 47 OF 82 SHEETS STA. 83+00.00 TO STA. 83+50.00

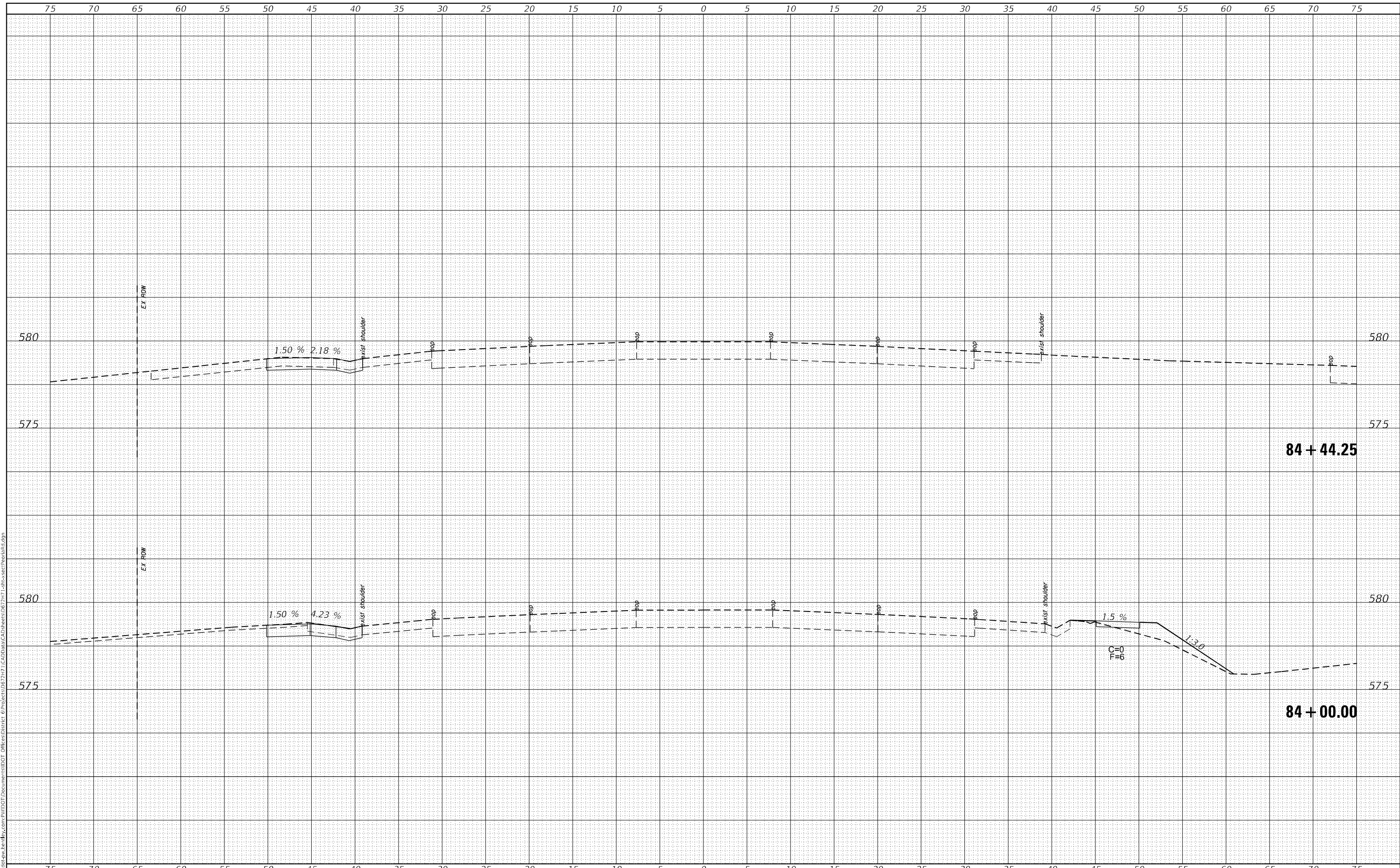
**SIDEWALK CROSS SECTIONS
PEORIA ROAD**

F.A.P. RTE. 666	SECTION (L.27) L,SW	COUNTY SANGAMON	TOTAL SHEETS 210	SHEET NO. 175
CONTRACT NO. 72H71				
ILLINOIS FED. AID PROJECT				

FINAL SURVEY NO.	SURVEYED	BY	DATE
NOTE BOOK	PLOTTED		
AREAS CHECKED	TEMPLATE		
	AREAS CHECKED		

ORIGINAL SURVEY NO.	SURVEYED	BY	DATE
NOTE BOOK	PLOTTED		
AREAS CHECKED	TEMPLATE		
	AREAS CHECKED		

MODEL: Definit
FILE NAME: D:\work\pww\hwy\com\pww\DOT Documents\DOT Office\Printer 6\Project\B7H71\CAD\Draw\CAD\Sheet\B7H71\c:\pww\peoria\B7H71.dwg



USER NAME = Christopher.Siefert	DESIGNED -	REVISED -
	DRAWN -	REVISED -
PLOT SCALE = 10,000 * / in.	CHECKED -	REVISED -
PLOT DATE = 7/5/2022	DATE -	REVISED -

**STATE OF ILLINOIS
DEPARTMENT OF TRANSPORTATION**

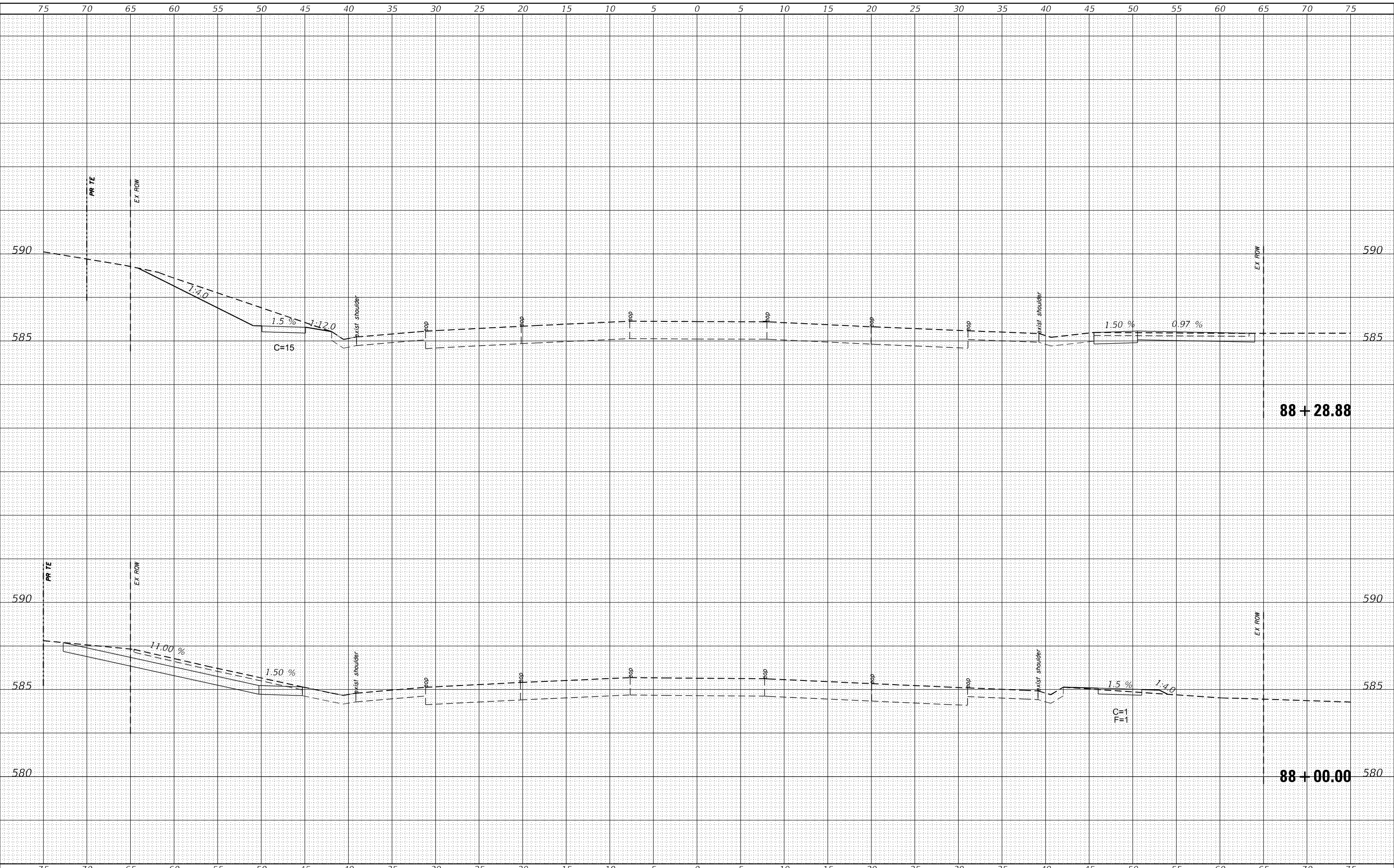
SIDEWALK CROSS SECTIONS	
PEORIA ROAD	
SCALE:	SHEET 48 OF 82 SHEETS STA. 84+00.00 TO STA. 84+44.25

F.A.P. RTE. 666	SECTION (L.27) L,SW	COUNTY SANGAMON	TOTAL SHEETS 210	SHEET NO. 176
			CONTRACT NO. 72H71	
		ILLINOIS FED. AID PROJECT		

FINAL SURVEY NO.	SURVEYED	DATE
NOTE BOOK	PLOTTED	
AREAS CHECKED	TEMPLATE	
	AREAS CHECKED	

ORIGINAL SURVEY NO.	SURVEYED	DATE
NOTE BOOK	PLOTTED	
AREAS CHECKED	TEMPLATE	
	AREAS CHECKED	

MODEL: Definit
FILE NAME: \\sullivan-pw-bentley.com\pwworkspace\72H71\CAD\Drawings\CAD\Drawings\88+28.88\88+28.88\88+28.88.dwg



88 + 28.88

88 + 00.00

USER NAME = Christopher.Siefert	DESIGNED -	REVISED -
	DRAWN -	REVISED -
PLOT SCALE = 10,0000 * / in.	CHECKED -	REVISED -
PLOT DATE = 7/5/2022	DATE -	REVISED -

**STATE OF ILLINOIS
DEPARTMENT OF TRANSPORTATION**

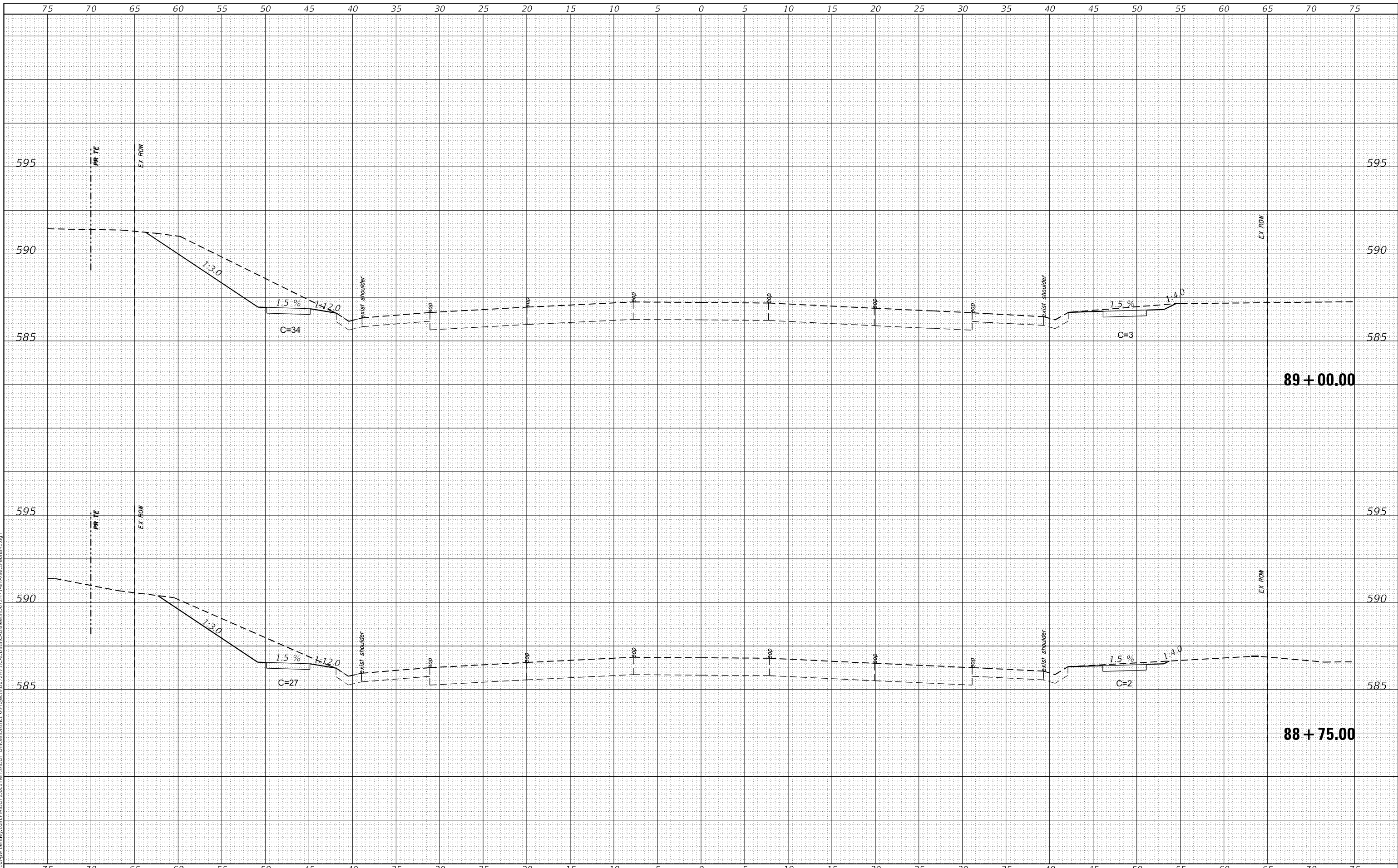
SIDEWALK CROSS SECTIONS	
PEORIA ROAD	
SCALE:	SHEET 52 OF 82 SHEETS STA. 88+00.00 TO STA. 88+28.88

F.A.P. RTE. 666	SECTION (L.27) L,SW	COUNTY SANGAMON	TOTAL SHEETS 210	SHEET NO. 180
CONTRACT NO. 72H71				
ILLINOIS FED. AID PROJECT				

FINAL SURVEY	SURVEYED	BY	DATE
NOTE BOOK	PLOTTED		
NO.	TEMPLATE		
	AREAS CHECKED		

ORIGINAL SURVEY	SURVEYED	BY	DATE
NOTE BOOK	PLOTTED		
NO.	TEMPLATE		
	AREAS CHECKED		

MODEL: Definit
 FILE NAME: D:\work\pww\hwy\hwy\com\pww\DOT Documents\DOT Office\Printer 6\Project\DOT Office\Printer 6\72717\CAD\Draw\CAD\Sheet\0672717.ctb



USER NAME = Christopher.Siefert	DESIGNED -	REVISIED -
	DRAWN -	REVISIED -
PLOT SCALE = 10,0000 * / in.	CHECKED -	REVISIED -
PLOT DATE = 7/5/2022	DATE -	REVISIED -

**STATE OF ILLINOIS
DEPARTMENT OF TRANSPORTATION**

**SIDEWALK CROSS SECTIONS
PEORIA ROAD**

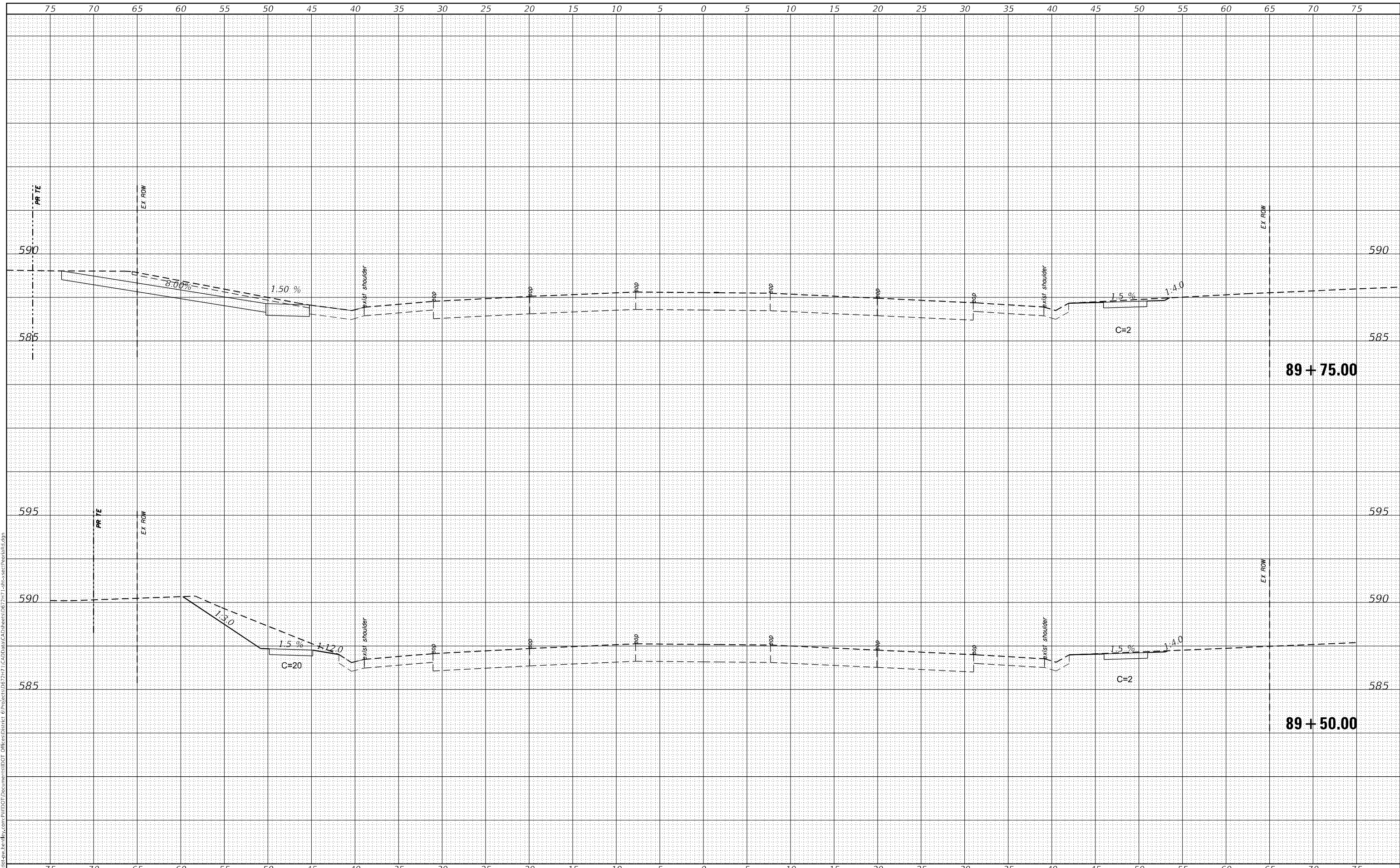
SCALE: SHEET 53 OF 82 SHEETS STA. 88+75.00 TO STA. 89+00.00

F.A.P. RTE. 666	SECTION (L.27) L,SW	COUNTY SANGAMON	TOTAL SHEETS 210	SHEET NO. 181
			CONTRACT NO. 72H71	
		ILLINOIS FED. AID PROJECT		

BY	DATE
FINAL SURVEY	SURVEYED
NOTE BOOK	PLOTTED
NO.	TEMPLATE
	AREAS CHECKED

BY	DATE
ORIGINAL SURVEY	SURVEYED
NOTE BOOK	PLOTTED
NO.	TEMPLATE
	AREAS CHECKED

MODEL: Definit
FILE NAME: \\sullivan-pw-berkeley.com\PIV\DOT Documents\DOT Office\Printer 6\Projects\DOT Office\Printer 6\72H71\CAD\DWG\CAD\Sheet\672H71\672H71_SidewalkPeoriaIsid.dwg



USER NAME = Christopher.Siefert	DESIGNED -	REvised -
	DRAWN -	REvised -
PLOT SCALE = 10,0000 * / in.	CHECKED -	REvised -
PLOT DATE = 7/5/2022	DATE -	REvised -

**STATE OF ILLINOIS
DEPARTMENT OF TRANSPORTATION**

**SIDEWALK CROSS SECTIONS
PEORIA ROAD**

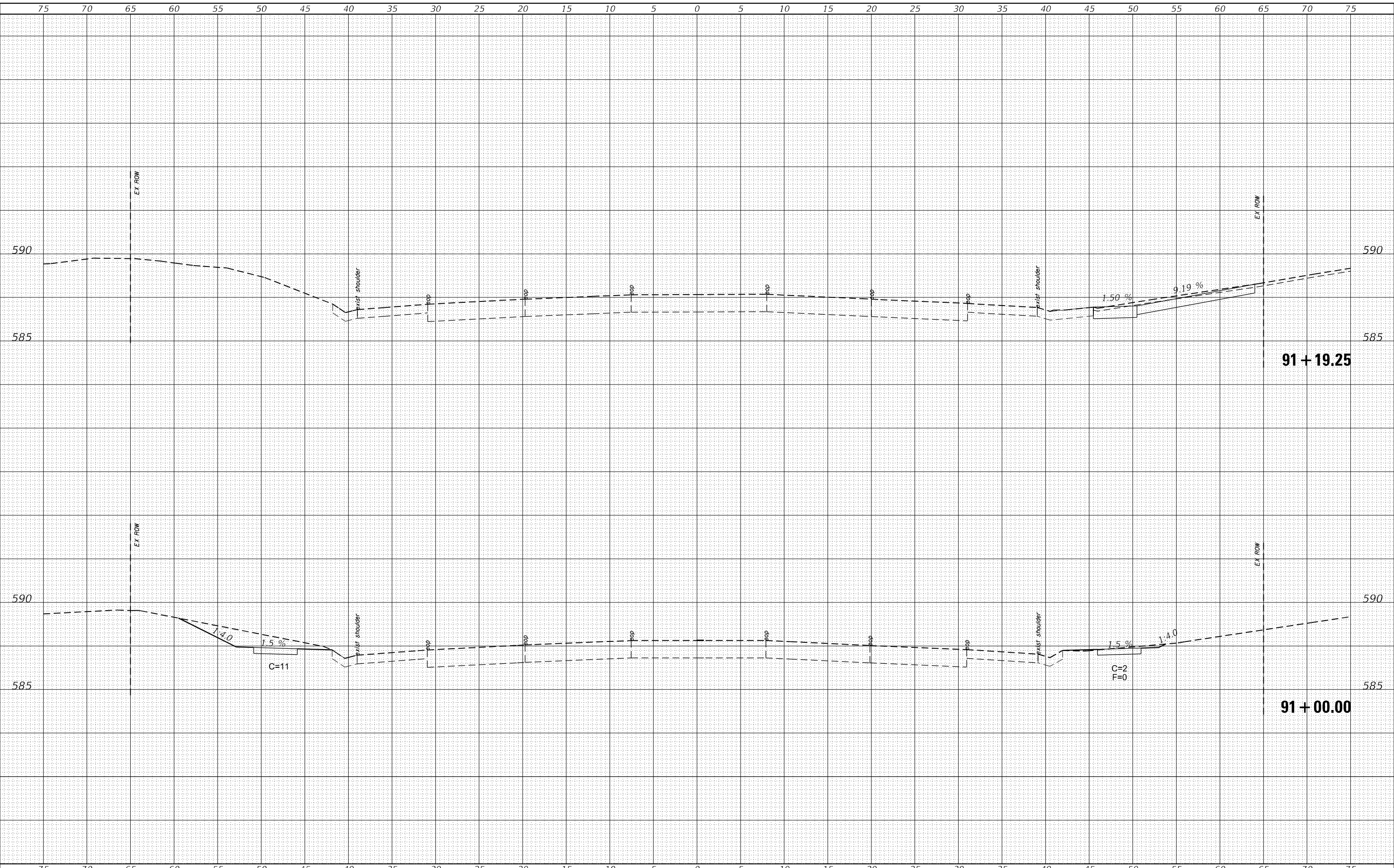
SCALE: SHEET 54 OF 82 SHEETS STA. 89+50.00 TO STA. 89+75.00

F.A.P. RTE. 666	SECTION (L.27) L,SW	COUNTY SANGAMON	TOTAL SHEETS 210	SHEET NO. 182
				CONTRACT NO. 72H71
				ILLINOIS FED. AID PROJECT

FINAL SURVEY NO.	SURVEYED	BY	DATE
NOTE BOOK	PLOTTED		
AREAS CHECKED	TEMPLATE		
	AREAS CHECKED		

ORIGINAL SURVEY NO.	SURVEYED	BY	DATE
NOTE BOOK	PLOTTED		
AREAS CHECKED	TEMPLATE		
	AREAS CHECKED		

MODEL: Definit
 FILE NAME: D:\work\pww\hwy\hwy\com\pww\DOT\Documents\DOT\Office\Printer\Project\B7H71\CAD\Draw\CAD\Sheets\B7H71\csw\sec\PeoriaIsd.dwg



USER NAME = Christopher.Siefert	DESIGNED -	REVISED -
	DRAWN -	REVISED -
PLOT SCALE = 10,0000 * / in.	CHECKED -	REVISED -
PLOT DATE = 7/5/2022	DATE -	REVISED -

**STATE OF ILLINOIS
DEPARTMENT OF TRANSPORTATION**

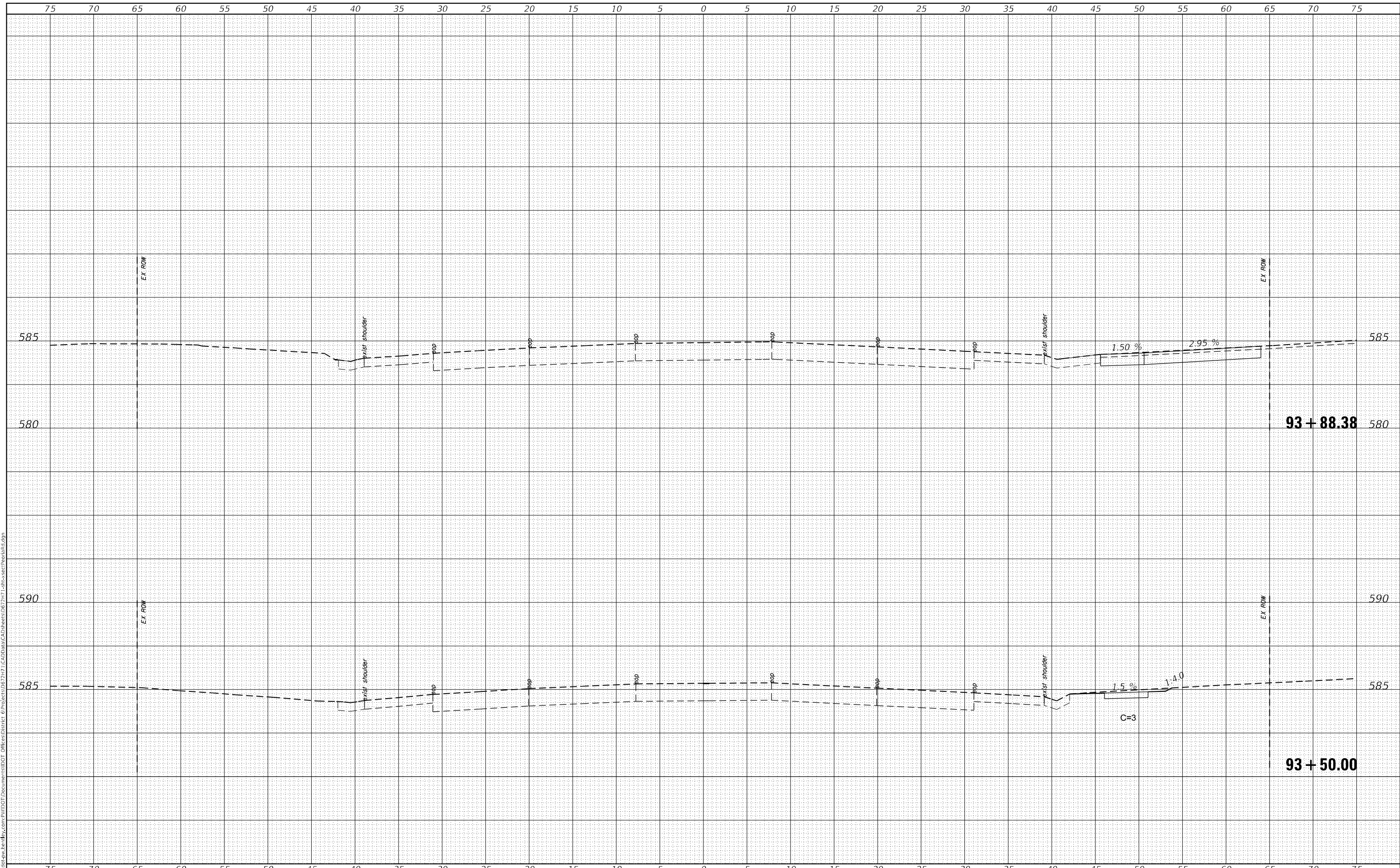
SIDEWALK CROSS SECTIONS			
PEORIA ROAD			
SCALE:	SHEET 56	OF 82 SHEETS	STA. 91+00.00 TO STA. 91+19.25

F.A.P. RTE. 666	SECTION (L.27) L,SW	COUNTY SANGAMON	TOTAL SHEETS 210	SHEET NO. 184
			CONTRACT NO. 72H71	
ILLINOIS FED. AID PROJECT				

FINAL SURVEY	SURVEYED	BY	DATE
NOTE BOOK NO.	PLOTTED		
	TEMPLATE		
	AREAS CHECKED		

ORIGINAL SURVEY	SURVEYED	BY	DATE
NOTE BOOK NO.	PLOTTED		
	TEMPLATE		
	AREAS CHECKED		

MODEL: Definit
FILE NAME: D:\Illinois\pww\hwy.com\PIV\DOT Documents\72H71\CAD\Drawings\CAD\Drawings\72H71\csw\csw\Peoria\Isidm



USER NAME = Christopher.Siefert	DESIGNED -	REVISIED -
	DRAWN -	REVISIED -
PLOT SCALE = 10,0000 * / in.	CHECKED -	REVISIED -
PLOT DATE = 7/5/2022	DATE -	REVISIED -

**STATE OF ILLINOIS
DEPARTMENT OF TRANSPORTATION**

**SIDEWALK CROSS SECTIONS
PEORIA ROAD**

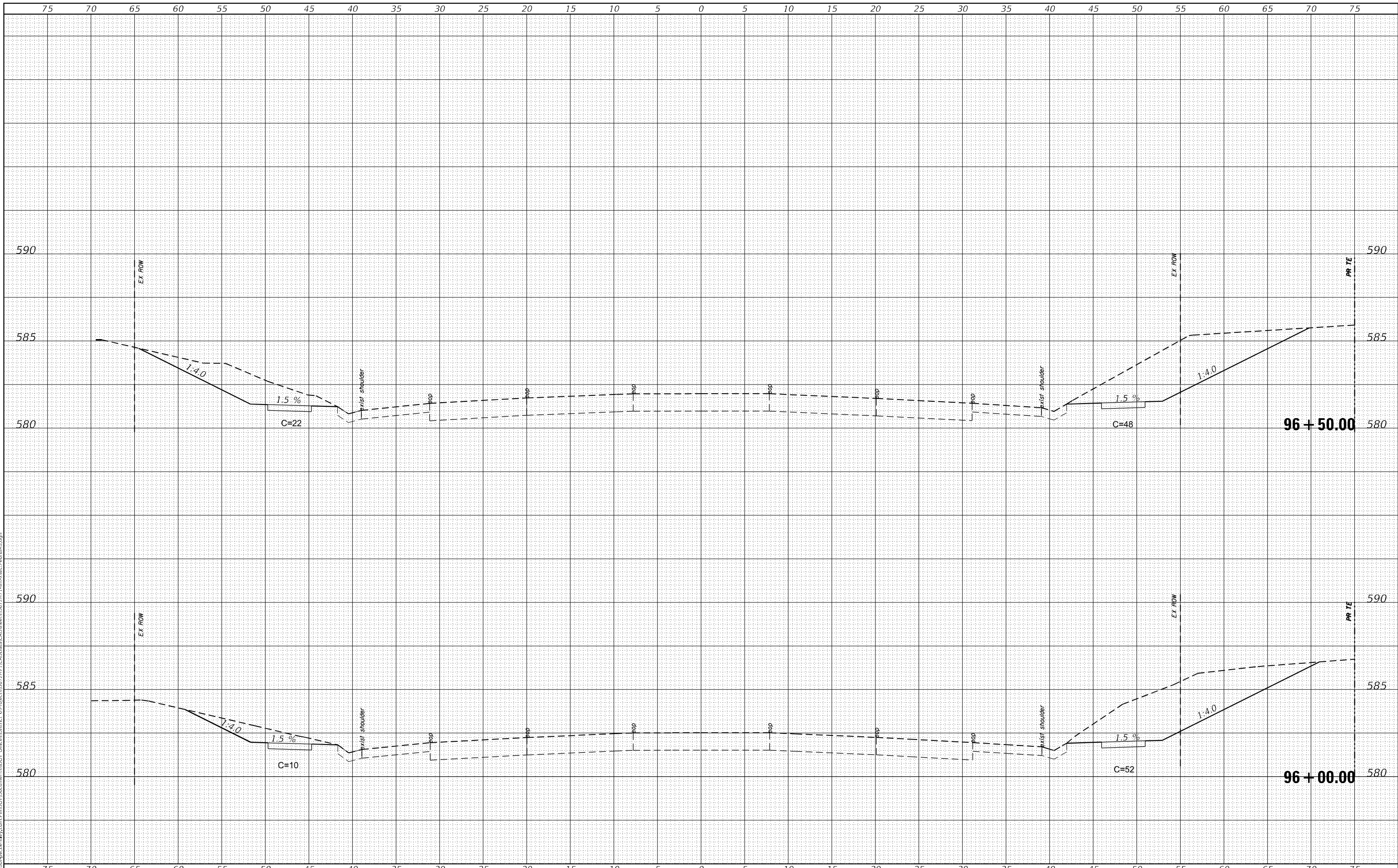
SCALE: SHEET 59 OF 82 SHEETS STA. 93+50.00 TO STA. 93+88.38

F.A.P. RTE.	SECTION	COUNTY	TOTAL SHEETS	SHEET NO.
666	(L,27) L,SW	SANGAMON	210	187
				CONTRACT NO. 72H71
				ILLINOIS FED. AID PROJECT

FINAL SURVEY NO.	SURVEYED	BY	DATE
NOTE BOOK	PLOTTED		
AREAS CHECKED	TEMPLATE		
	AREAS CHECKED		

ORIGINAL SURVEY NO.	SURVEYED	BY	DATE
NOTE BOOK	PLOTTED		
AREAS CHECKED	TEMPLATE		
	AREAS CHECKED		

MODEL: Definit
FILE NAME: \\sll\it-pw\hcm\pww\DOT Documents\DOT Office\Project\672717\CAD\Drawings\672717\672717-2\672717-2.dwg



USER NAME = Christopher.Siefert	DESIGNED -	REVISED -
	DRAWN -	REVISED -
PLOT SCALE = 10,0000 * / in.	CHECKED -	REVISED -
PLOT DATE = 7/5/2022	DATE -	REVISED -

**STATE OF ILLINOIS
DEPARTMENT OF TRANSPORTATION**

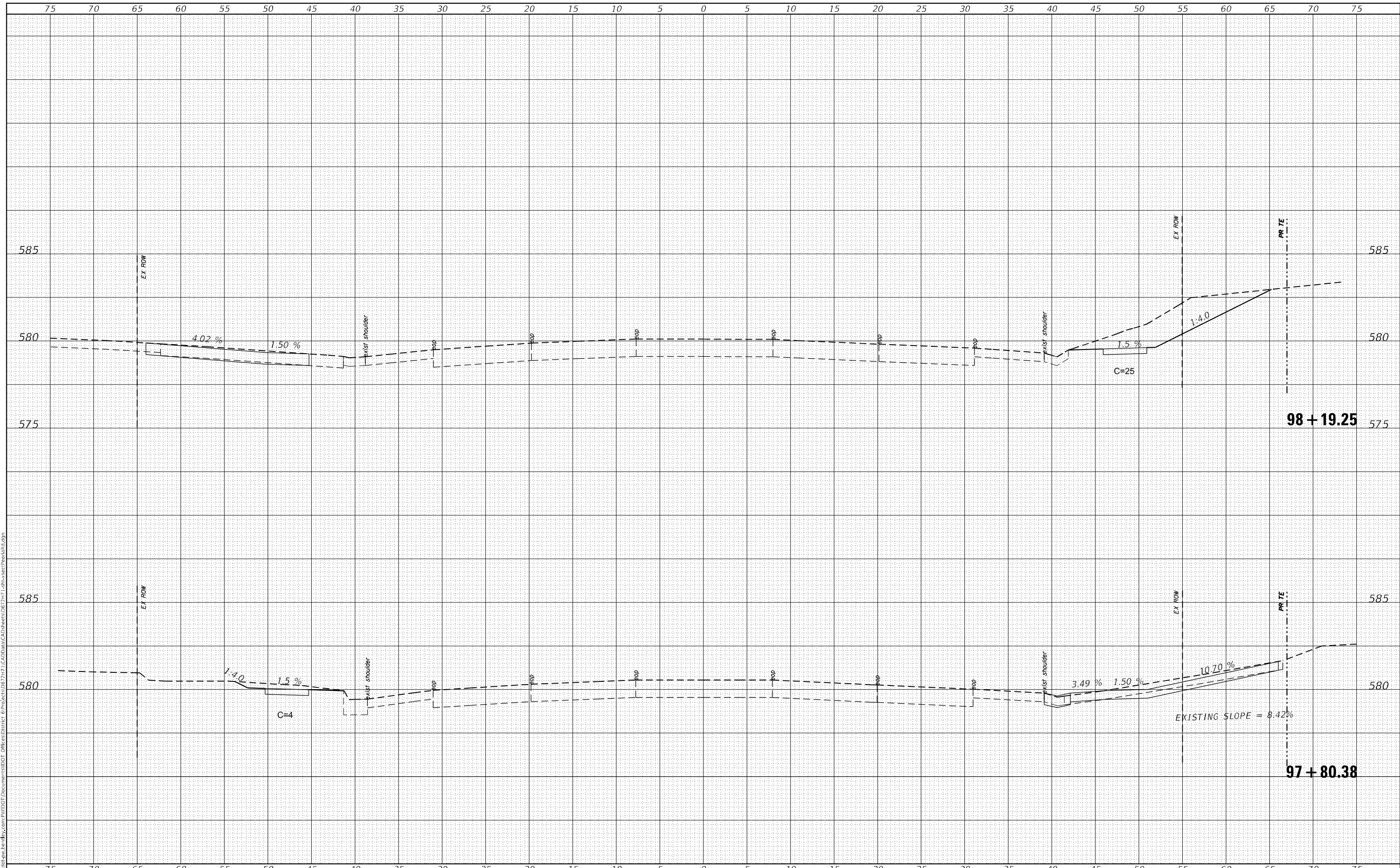
SIDWALK CROSS SECTIONS	
PEORIA ROAD	
SCALE:	SHEET 63 OF 82 SHEETS STA. 96+00.00 TO STA. 96+50.00

F.A.P. RTE. 666	SECTION (L,27) L,SW	COUNTY SANGAMON	TOTAL SHEETS 210	SHEET NO. 191
				CONTRACT NO. 72H71
				ILLINOIS FED. AID PROJECT

FINAL SURVEY	SURVEYED	DATE
NOTE BOOK	PLOTTED	
NO.	TEMPLATE	
	AREAS CHECKED	

ORIGINAL SURVEY	SURVEYED	DATE
NOTE BOOK	PLOTTED	
NO.	TEMPLATE	
	AREAS CHECKED	

MODEL: Definit
 FILE NAME: \\sullivan-pw-bentley.com\pwworkspace\727H71\CAD\Drawings\Drawings\727H71\727H71-1\727H71-1-1.dwg



**STATE OF ILLINOIS
 DEPARTMENT OF TRANSPORTATION**

**SIDEWALK CROSS SECTIONS
 PEORIA ROAD**

USER NAME = Christopher.Siefert	DESIGNED -	REVISED -
	DRAWN -	REVISED -
PLOT SCALE = 10,0000 * / in.	CHECKED -	REVISED -
PLOT DATE = 7/5/2022	DATE -	REVISED -

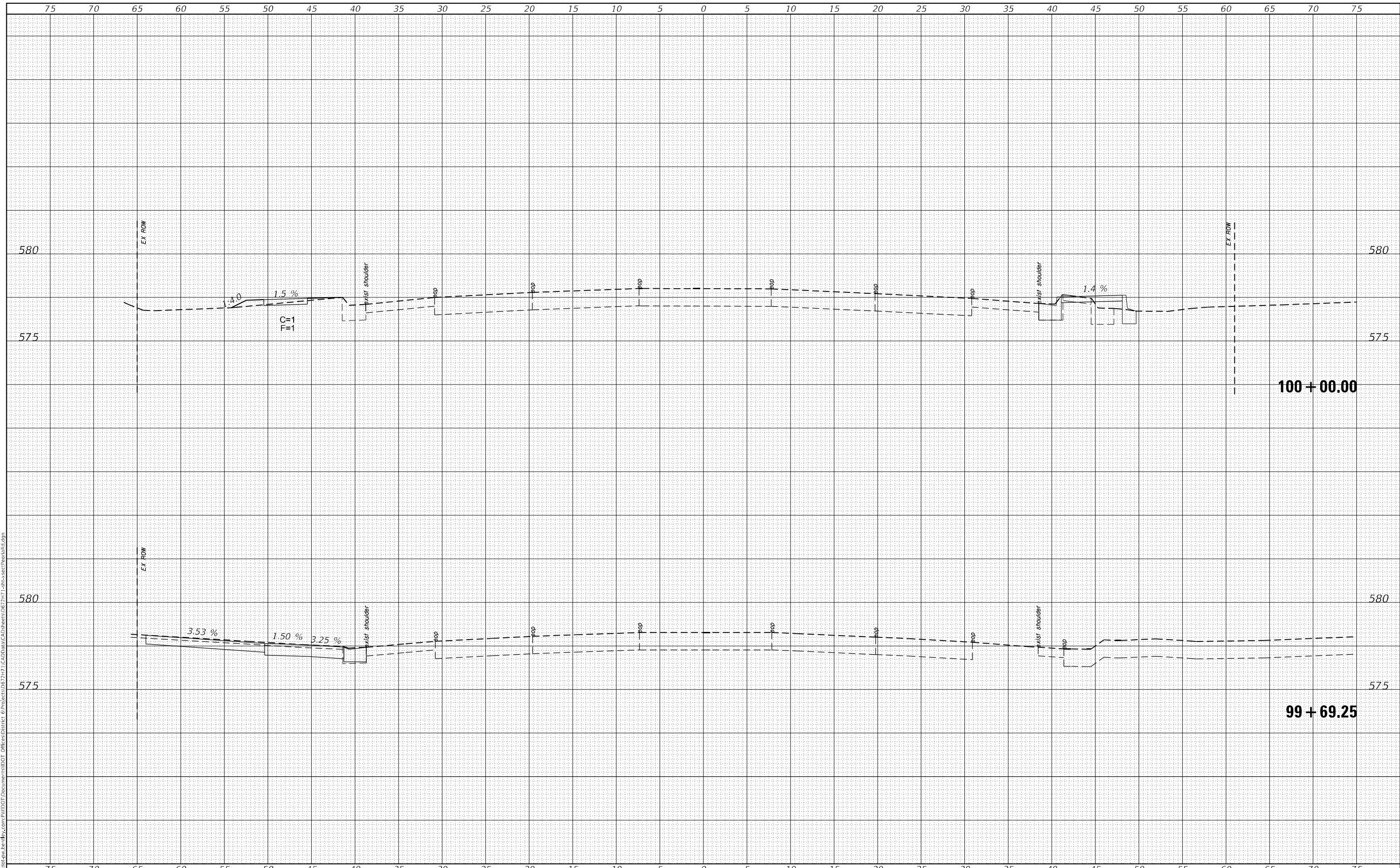
SCALE: SHEET 65 OF 82 SHEETS STA. 97+80.38 TO STA. 98+19.25

F.A.P. RTE. 666	SECTION (L.27) L,SW	COUNTY SANGAMON	TOTAL SHEETS 210	SHEET NO. 193
			CONTRACT NO. 72H71	
ILLINOIS FED. AID PROJECT				

FINAL SURVEY NO.	SURVEYED	DATE
NOTE BOOK	PLOTTED	
AREAS CHECKED	TEMPLATE	
	AREAS CHECKED	

ORIGINAL SURVEY NO.	SURVEYED	DATE
NOTE BOOK	PLOTTED	
AREAS CHECKED	TEMPLATE	
	AREAS CHECKED	

MODEL: Definit
FILE NAME: D:\work\pww\hwy\com\pww\DOT Documents\DOT Office\Printer 6\Project\DOT Office\Printer 6\72H71\CAD\DrawCAD\Sheet6\72H71\c:\pww\peoria\6\6\6.dwg



USER NAME = Christopher.Siefert	DESIGNED -	REVISED -
	DRAWN -	REVISED -
PLOT SCALE = 10,0000 * / in.	CHECKED -	REVISED -
PLOT DATE = 7/5/2022	DATE -	REVISED -

**STATE OF ILLINOIS
DEPARTMENT OF TRANSPORTATION**

**SIDEWALK CROSS SECTIONS
PEORIA ROAD**

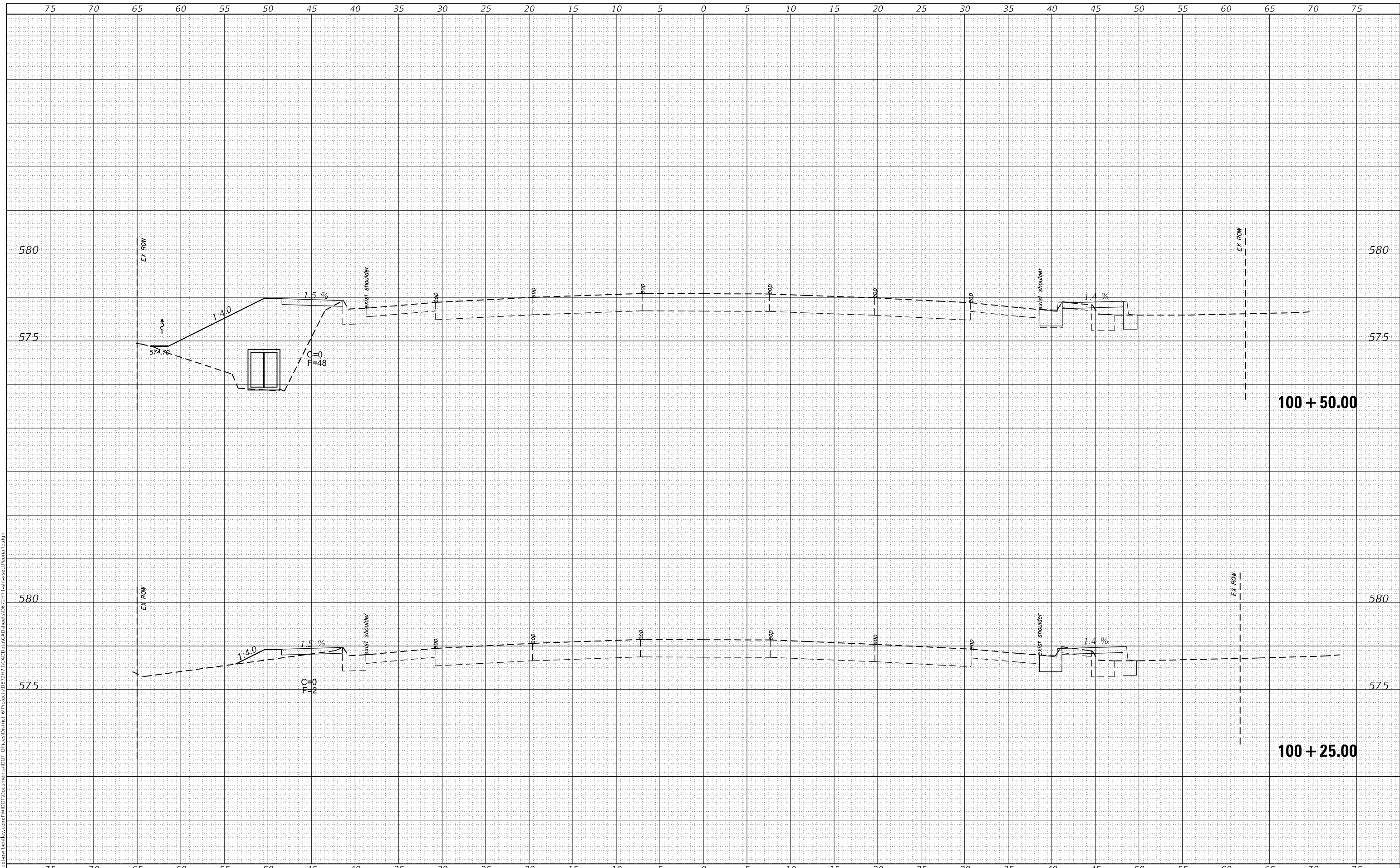
SCALE: SHEET 67 OF 82 SHEETS STA. 99+69.25 TO STA. 100+00.00

F.A.P. RTE. 666	SECTION (L.27) L,SW	COUNTY SANGAMON	TOTAL SHEETS 210	SHEET NO. 195
CONTRACT NO. 72H71				ILLINOIS FED. AID PROJECT

FINAL SURVEY NO.	SURVEYED	DATE
NOTE BOOK	PLOTTED	BY
AREAS CHECKED	TEMPLATE	
	AREAS CHECKED	

ORIGINAL SURVEY NO.	SURVEYED	DATE
NOTE BOOK	PLOTTED	BY
AREAS CHECKED	TEMPLATE	
	AREAS CHECKED	

MODEL: Definit
 FILE NAME: D:\work\pww\hwy\com\pww\DOT Documents\DOT Office\Printer 6\Project\B7H7\CAD\Draw\CAD\Sheet\B7H7\727171.ctb\scs\Peoria\B7H7



USER NAME = Christopher.Siefert	DESIGNED -	REVISED -
	DRAWN -	REVISED -
PLOT SCALE = 10,0000 * / in.	CHECKED -	REVISED -
PLOT DATE = 7/5/2022	DATE -	REVISED -

**STATE OF ILLINOIS
DEPARTMENT OF TRANSPORTATION**

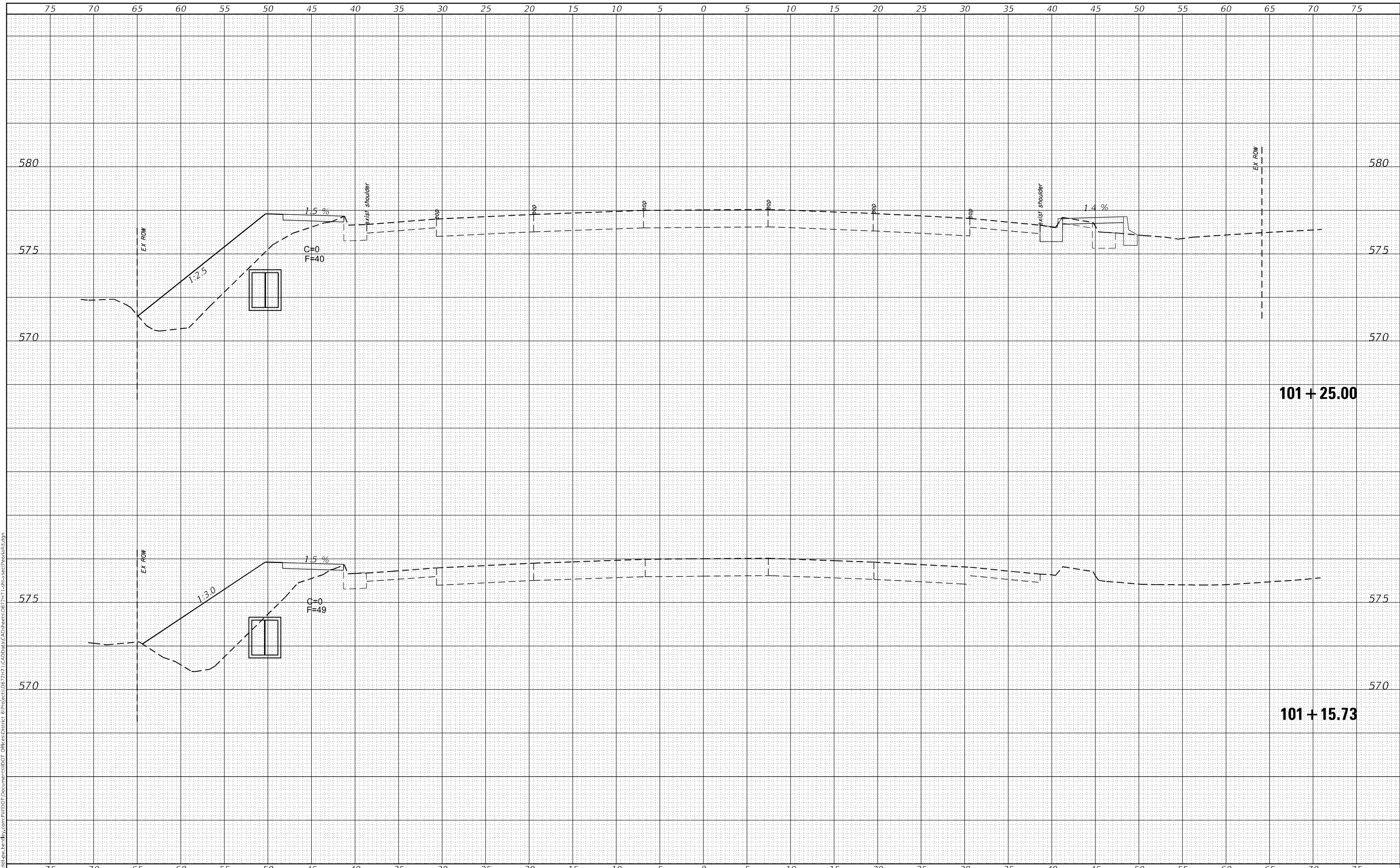
SIDWALK CROSS SECTIONS	
PEORIA ROAD	
SCALE:	SHEET 68 OF 82 SHEETS STA. 100+25.00 TO STA. 100+50.00

F.A.P. RTE. 666	SECTION (L,27) L,SW	COUNTY SANGAMON	TOTAL SHEETS 210	SHEET NO. 196
			CONTRACT NO. 72H71	
ILLINOIS FED. AID PROJECT				

FINAL SURVEY NO.	SURVEYED	DATE
NOTE BOOK	PLOTTED	
AREAS CHECKED	TEMPLATE	
	AREAS CHECKED	

ORIGINAL SURVEY NO.	SURVEYED	DATE
	PLOTTED	
	TEMPLATE	
	AREAS CHECKED	

MODEL: Definit
FILE NAME: D:\work\pww\hwy\com\pww\DOT Documents\DOT Office\Printer 6\Project\DOT Office\Printer 6\72H71\CAD\Drawn\CAD\Sheet\0672H71\c:\pww\peoria\is\dotm



USER NAME = Christopher.Siefert	DESIGNED -	REVISD -
	DRAWN -	REVISD -
PLOT SCALE = 10,0000 * / in.	CHECKED -	REVISD -
PLOT DATE = 7/5/2022	DATE -	REVISD -

**STATE OF ILLINOIS
DEPARTMENT OF TRANSPORTATION**

**SIDEWALK CROSS SECTIONS
PEORIA ROAD**

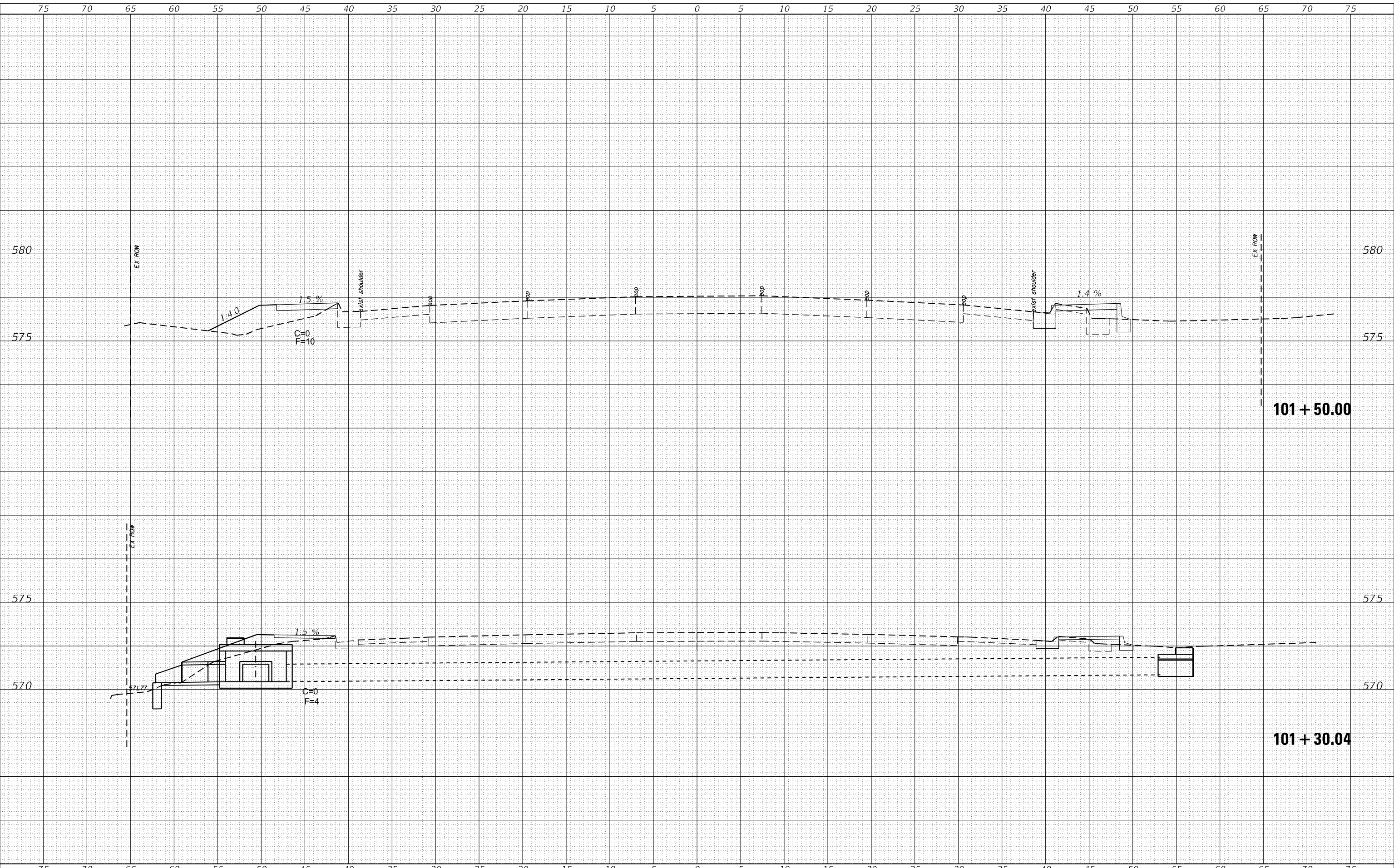
SCALE: SHEET 70 OF 82 SHEETS STA. 101+15.73 TO STA. 101+25.00

F.A.P. RTE. 666	SECTION (L.27) L,SW	COUNTY SANGAMON	TOTAL SHEETS 210	SHEET NO. 198
CONTRACT NO. 72H71				
ILLINOIS FED. AID PROJECT				

FINAL SURVEY NO.	SURVEYED	DATE
NOTE BOOK	PLOTTED	
AREAS CHECKED	TEMPLATE	
	AREAS CHECKED	

ORIGINAL SURVEY NO.	SURVEYED	DATE
NOTE BOOK	PLOTTED	
AREAS CHECKED	TEMPLATE	
	AREAS CHECKED	

MODEL: Definit
 FILE NAME: \\s:\it\p\w\h\m\c\p\w\id\DOT\Documents\72H71\CAD\Draw\CAD\Sheets\0672H71\csw\sec\PeoriaSid.dwg



USER NAME = Christopher.Siefert	DESIGNED -	REVISD -
	DRAWN -	REVISD -
PLOT SCALE = 10,0000 * / in.	CHECKED -	REVISD -
PLOT DATE = 7/5/2022	DATE -	REVISD -

**STATE OF ILLINOIS
 DEPARTMENT OF TRANSPORTATION**

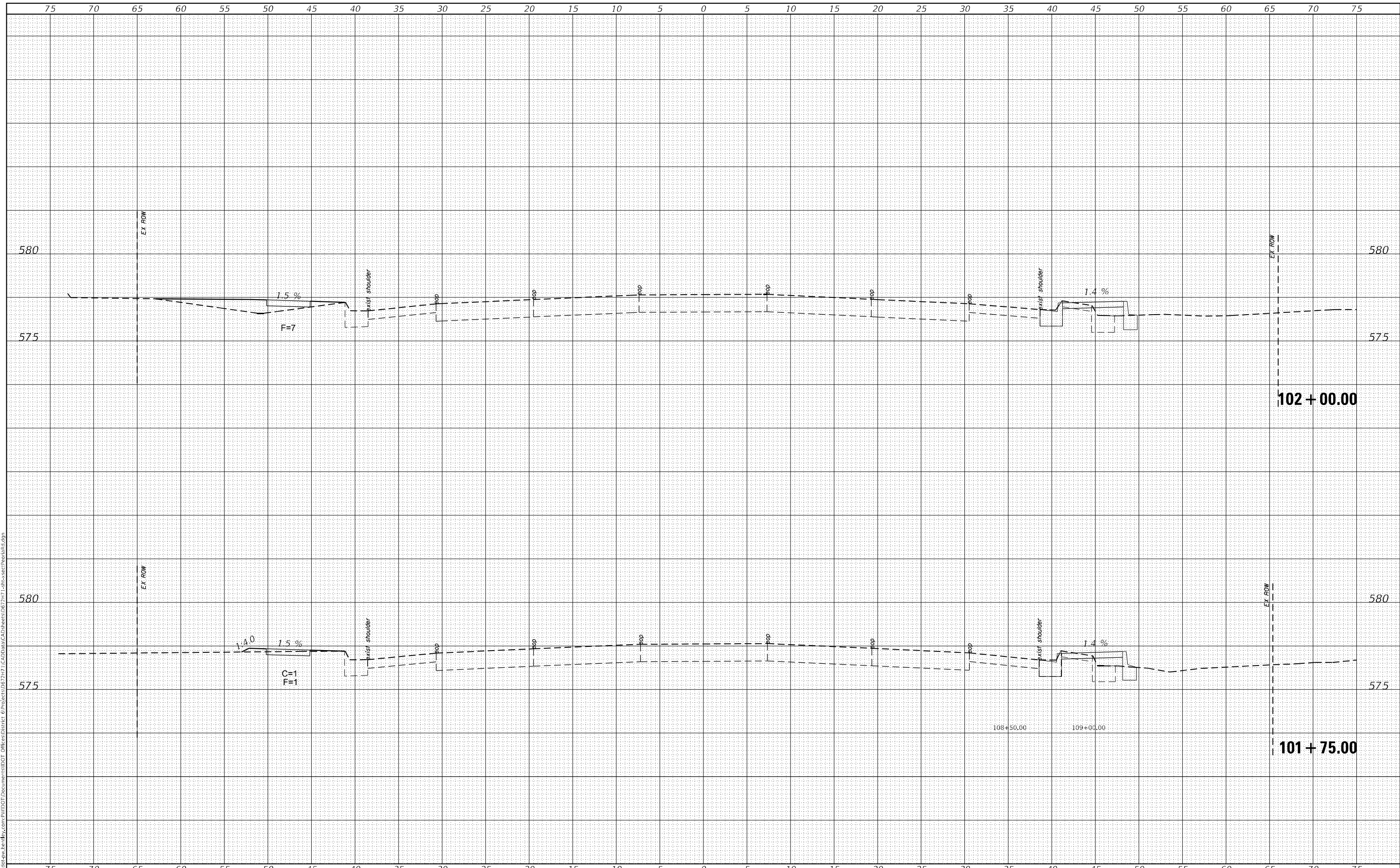
SIDWALK CROSS SECTIONS	
PEORIA ROAD	
SCALE:	SHEET 71 OF 82 SHEETS STA. 101+30.04 TO STA. 101+50.00

F.A.P. RTE. 666	SECTION (L.27) L,SW	COUNTY SANGAMON	TOTAL SHEETS 210	SHEET NO. 199
CONTRACT NO. 72H71				
ILLINOIS FED. AID PROJECT				

FINAL SURVEY	SURVEYED	DATE
NOTE BOOK	PLOTTED	BY
NO.	TEMPLATE	
	AREAS CHECKED	

ORIGINAL SURVEY	SURVEYED	DATE
NOTE BOOK	PLOTTED	BY
NO.	TEMPLATE	
	AREAS CHECKED	

MODEL: Definit
 FILE NAME: D:\work\pww\hwy\com\pww\DOT Documents\DOT Office\Printer 6\Project\DOT Office\Printer 6\72717\cadd\cadd\peoria\101+75.dgn



USER NAME = Christopher.Siefert	DESIGNED -	REVISED -
	DRAWN -	REVISED -
PLOT SCALE = 10,0000 * / in.	CHECKED -	REVISED -
PLOT DATE = 7/5/2022	DATE -	REVISED -

**STATE OF ILLINOIS
 DEPARTMENT OF TRANSPORTATION**

SIDWALK CROSS SECTIONS PEORIA ROAD	
SCALE:	SHEET 72 OF 82 SHEETS STA. 101+75.00 TO STA. 102+00.00

F.A.P. RTE. 666	SECTION (L.27) L,SW	COUNTY SANGAMON	TOTAL SHEETS 210	SHEET NO. 200
CONTRACT NO. 72H71				ILLINOIS FED. AID PROJECT