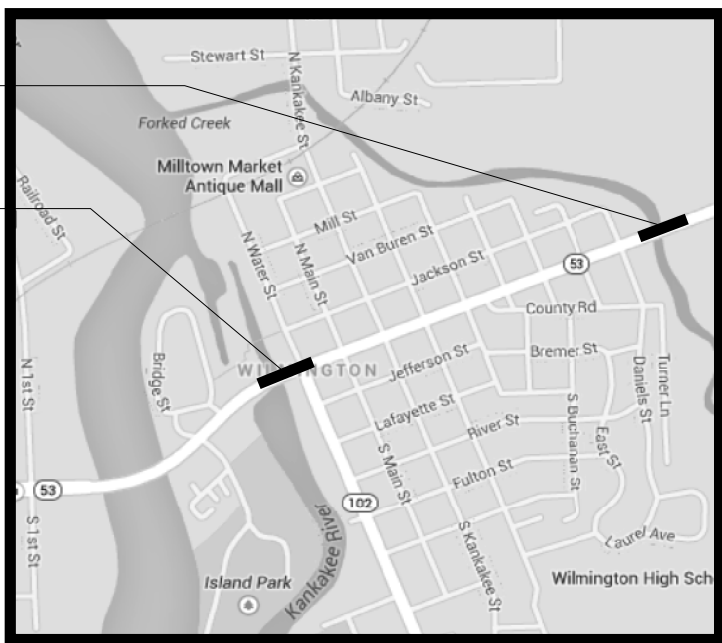


R 9 E

LOCATION 6: SN 099-0091  
IL 53 OVER FORKED CREEK  
CITY OF WILMINGTON

LOCATION 7: SN 099-0092  
IL 53 OVER KANKAKEE RIVER MILL RACE  
CITY OF WILMINGTON

T 33 N



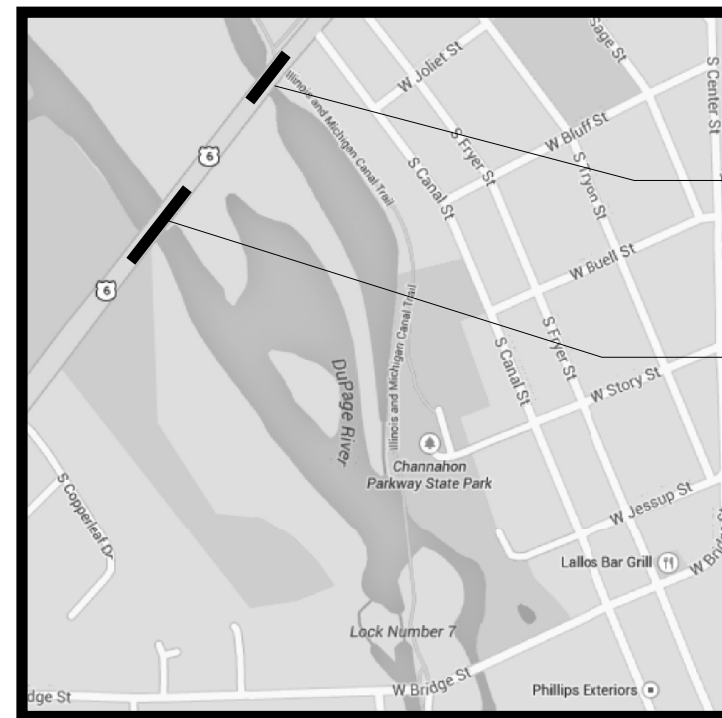
WILMINGTON TOWNSHIP  
MAP 5

R 9 E

LOCATION 9: SN 099-0095  
US 6 OVER I & M CANAL  
VILLAGE OF CHANNAHON

LOCATION 8: SN 099-0094  
US 6 OVER DU PAGE RIVER  
VILLAGE OF CHANNAHON

T 34 N



CHANNAHON TOWNSHIP  
MAP 6

LOCATION 10: SN 099-0108  
IL 7 OVER I-80  
CITY OF JOLIET

R 10 E

T 35 N



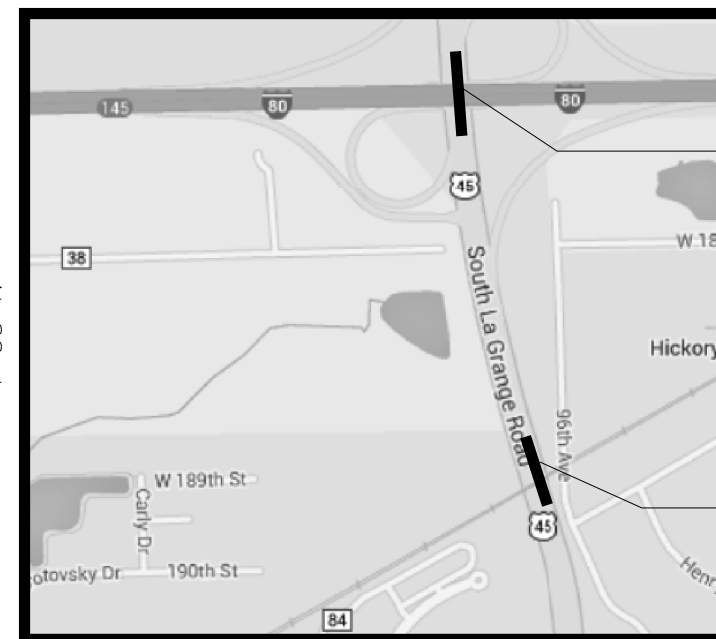
JOLIET TOWNSHIP  
MAP 7

TRAFFIC DATA				
STRUCTURE NUMBER	FACILITY CARRIED	MAP #	ADT	SPEED LIMIT
099-0091	IL 53	5	2013 ADT: 16100	35 MPH
099-0092	IL 53	5	2011 ADT: 9800	30 MPH
099-0094	US 6	6	2013 ADT: 14900	45 MPH
099-0095	US 6	6	2013 ADT: 14900	40-45 MPH
099-0108	IL 7	7	2013 ADT: 16100	35 MPH
099-0109	IL 7	7	2013 ADT: 12100	54 MPH
099-0115	US 45	8	2013 ADT: 48800	45 MPH
099-0116	US 45	8	2013 ADT: 48800	45 MPH

LOCATION 11: SN 099-0109  
IL 7 OVER RR - CSXT  
CITY OF ROCKDALE

R 12 E

T 35 N



LOCATION 12: SN 099-0115  
US 45 OVER I-80  
CILLAGE OF ORLAND PARK/ MOKENA

LOCATION 13: SN 099-0116  
US 45 OVER RR - METRA  
CILLAGE OF ORLAND PARK/ MOKENA

FRANKFORT TOWNSHIP  
MAP 8