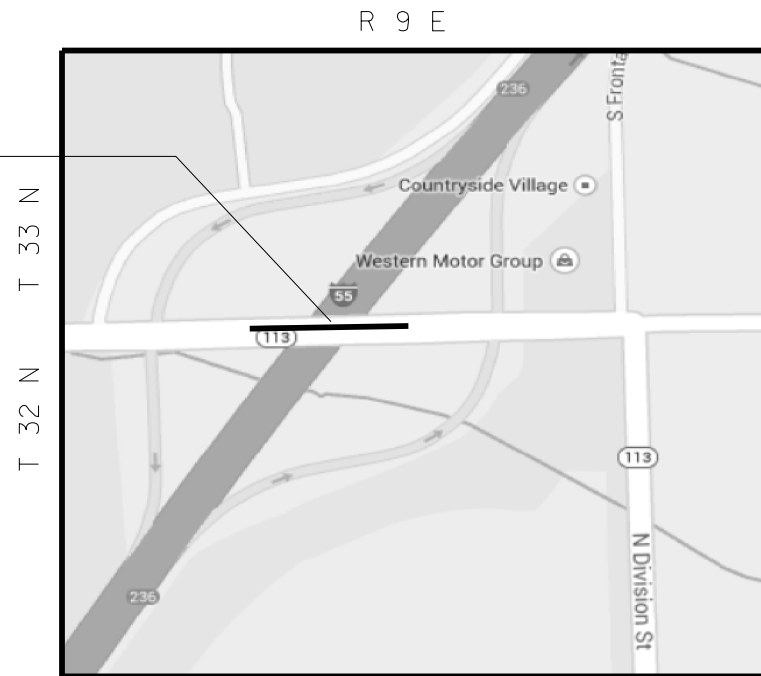
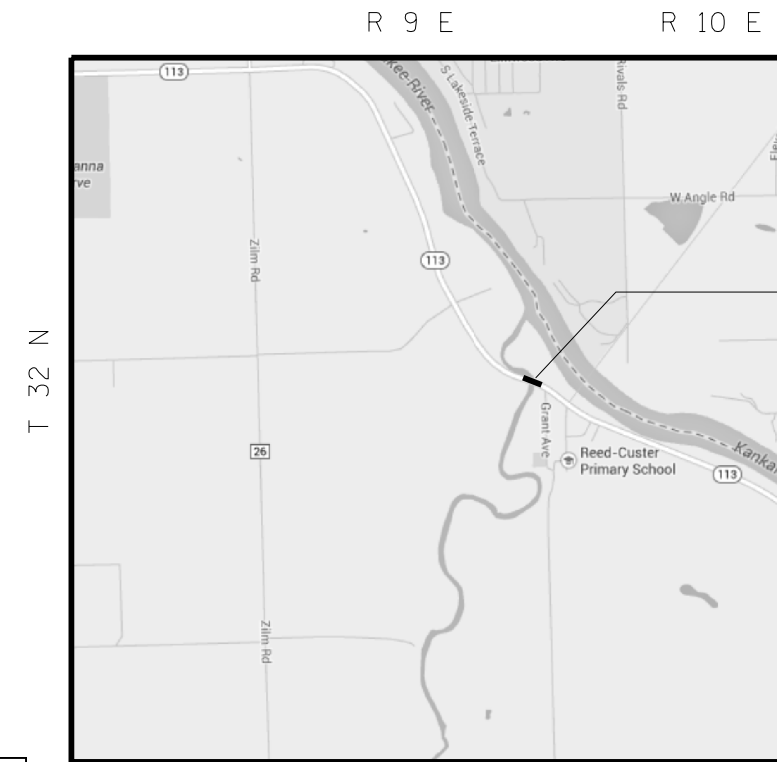


LOCATION 14: SN 099-0151  
IL 113 OVER I-55  
CITY OF CITY OF BRAIDWOOD / DIAMOND



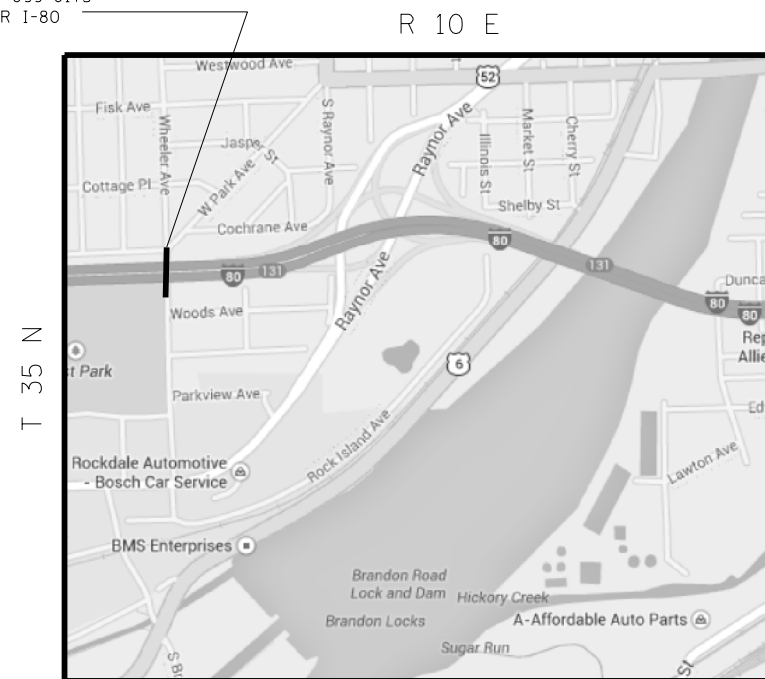
REED TOWNSHIP  
MAP 9



LOCATION 15: SN 099-0171  
IL 113 OVER HORSE CREEK  
CLUSTER PARK

CUSTER TOWNSHIP  
MAP 10

LOCATION 16: SN 099-0175  
WHEELER RD OVER I-80  
CITY OF JOLIET



JOLIET TOWNSHIP  
MAP 11

TRAFFIC DATA				
STRUCTURE NUMBER	FACILITY CARRIED	MAP #	ADT	SPEED LIMIT
099-0151	IL 113	9	2013 ADT: 11100	45 MPH
099-0171	IL 113	10	2013 ADT: 3150	35 MPH
099-0175	WHEELER AVE	11	2012 ADT: 1900	25 MPH
099-0179	SHEPLEY RD	12	2012 ADT: 725	55 MPH



LOCATION 17: SN 099-0179  
SHEPLEY RD OVER I-80

TROY TOWNSHIP  
MAP 12

FILE NAME =	USER NAME = osbornnp	DESIGNED -	REVISED -
ei:\pw\work\p\dot\osbornnp\d0388330\0184614-shr-cover.dgn		DRAWN -	REVISED -
Default	PLOT SCALE = 100.0000' / in.	CHECKED -	REVISED -
	PLOT DATE = 9/3/2014	DATE -	REVISED -

STATE OF ILLINOIS  
DEPARTMENT OF TRANSPORTATION

LOCATION MAPS 9 - 12			
SCALE:	SHEET	OF SHEETS	STA. TO STA.

RTE.	SECTION	COUNTY	TOTAL SHEETS	SHEET NO.
VARIOUS	2014-035I	WILL	50	7
CONTRACT NO. 60Y29			ILLINOIS FED. AID PROJECT	