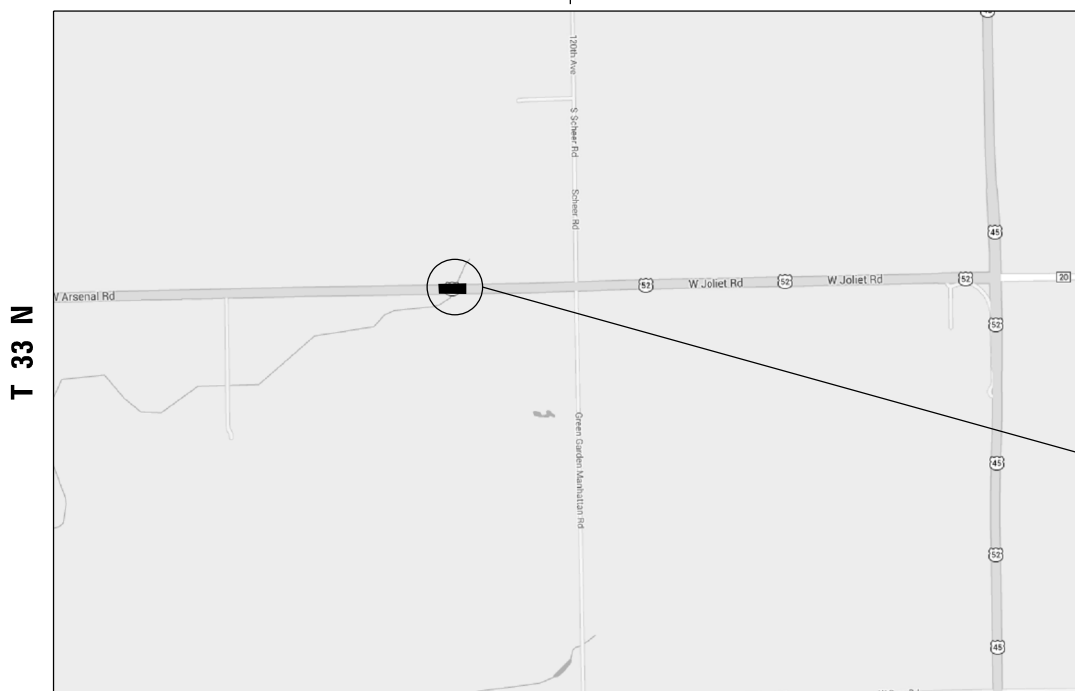
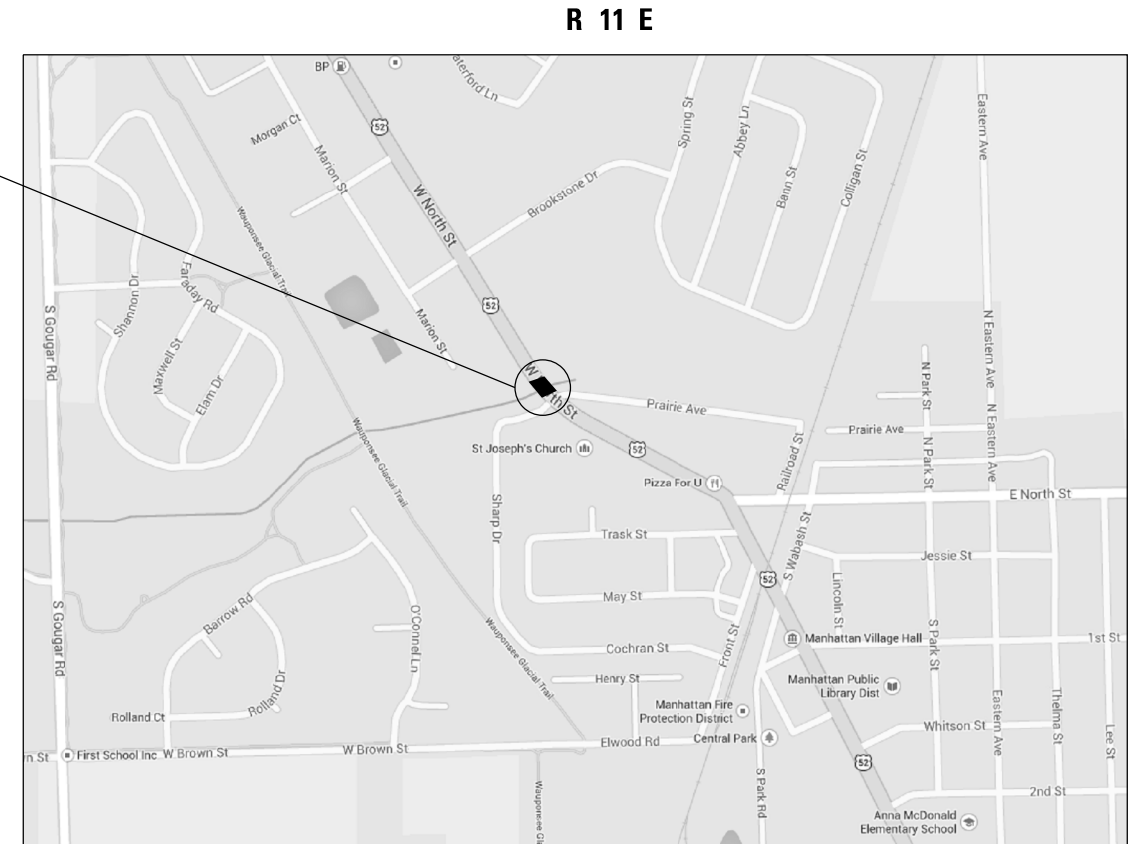


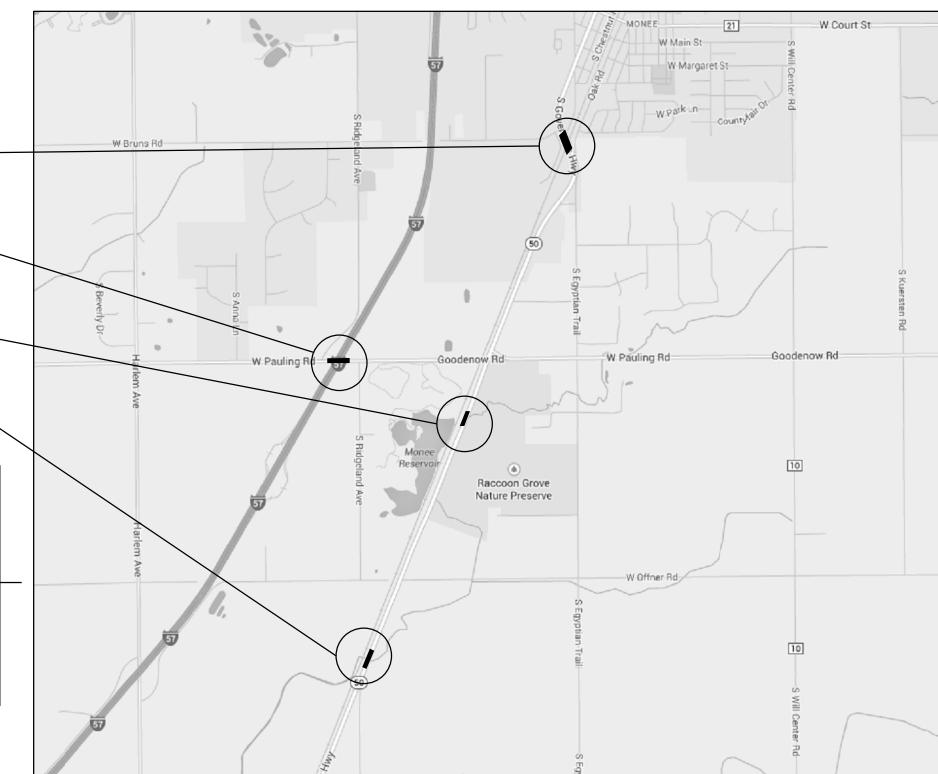
**GREEN GARDEN TOWNSHIP**



**WILTON TOWNSHIP**



**MANHATTAN TOWNSHIP**



**WILL & MONEE TOWNSHIPS**

**LOCATION 15: SN 099-0256  
US 52 OVER WILSON CREEK**

**LOCATION 14: SN 099-0243  
US 45 OVER FORKED CREEK**

**TRAFFIC DATA**

**PAULING RD.**  
2012 ADT = 1,200  
POSTED SPEED LIMIT = 45 MPH

**US 45**  
2013 ADT = 4,700  
POSTED SPEED LIMIT = 55 MPH

**US 52 OVER WILSON CREEK**  
2012 ADT = 3,550  
POSTED SPEED LIMIT = 30 MPH

**US 52 OVER FORKED CREEK**  
2013 ADT = 2,950  
POSTED SPEED LIMIT = 55 MPH

**IL 50 OVER ROCK CREEK**  
2013 ADT = 6,750  
POSTED SPEED LIMIT = 55 MPH

**IL 50 OVER CN RR**  
2013 ADT = 7,750  
POSTED SPEED LIMIT = 45 MPH

**LOCATION 19: SN 099-0298  
IL 50 OVER CN RR**

**LOCATION 13: SN 099-0204  
PAULING RD. OVER I-57**

**LOCATION 17: SN 099-0296  
IL 50 OVER ROCK CREEK (N XING)**

**LOCATION 18: SN 099-0297  
IL 50 OVER ROCK CREEK**

**LOCATION 16: SN 099-0270  
US 52 OVER FORKED CREEK**

FILE NAME =	USER NAME = pyzzenowskirb	DESIGNED -	REVISED -
Default	ND134714-sht-plan.dgn	DRAWN -	REVISED -
	PLOT SCALE = 100.0000' / in.	CHECKED -	REVISED -
	PLOT DATE = 8/22/2014	DATE -	REVISED -

**STATE OF ILLINOIS  
DEPARTMENT OF TRANSPORTATION**

**LOCATION MAPS  
LOCATIONS 13-19**

SCALE: SHEET OF SHEETS STA. TO STA.

F.A. RTE.	SECTION	COUNTY	TOTAL SHEETS	SHEET NO.
VAR.	2014-0361	WILL	34	7
			CONTRACT NO. 60Y30	
ILLINOIS FED. AID PROJECT				