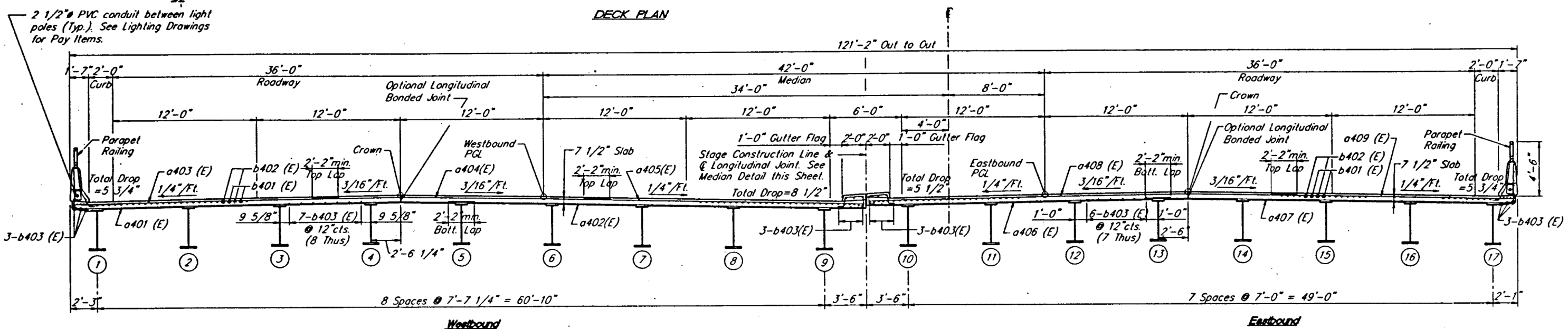
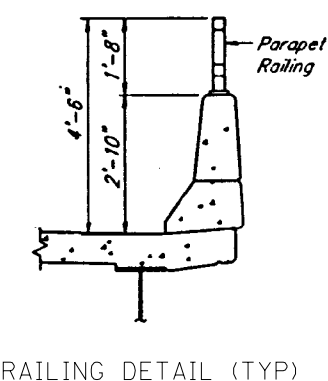
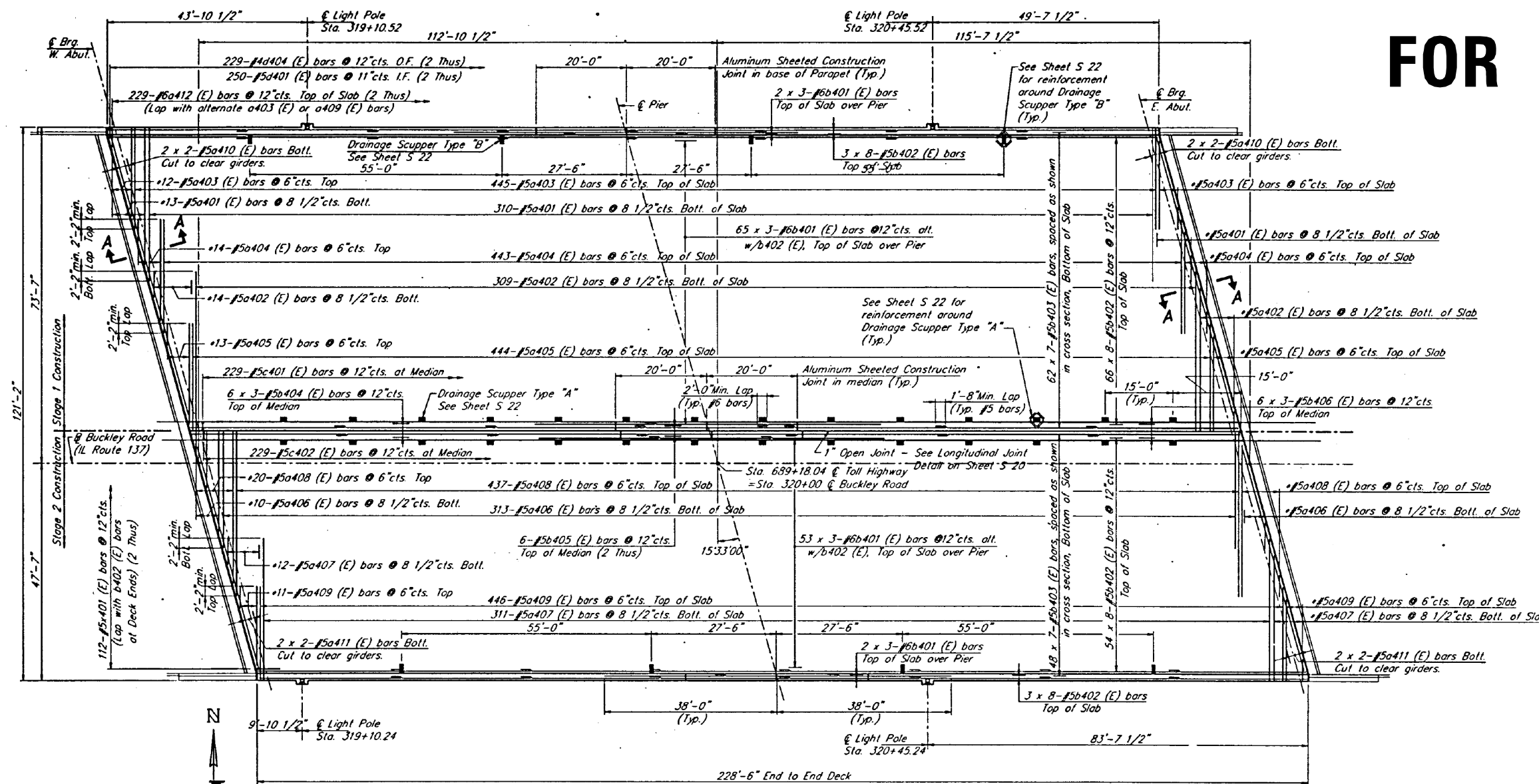


FOR INFORMATION ONLY



FILE NAME :	USER NAME : hardnettr	DESIGNED -	REVISED -	STATE OF ILLINOIS DEPARTMENT OF TRANSPORTATION	EXISTING PLANS LOCATION 8 (SN 049-0064)			F.A.P. RTE.	SECTION	COUNTY	TOTAL SHEETS	SHEET NO.				
Default	es:\pwork\p\midot\hardnettr\d0391061\0185014-shr-plan.dgn	DRAWN -	REVISED -		SCALE:	SHEET	OF	SHEETS	STA.	TO	STA.	VAR.	2014-039I	LAKE	49	19
	PLOT SCALE = 100.0000' / in.	CHECKED -	REVISED -										CONTRACT NO. 60Y33			
	PLOT DATE = 8/11/2014	DATE -	REVISED -										ILLINOIS FED. AID PROJECT			