








**LEGEND:**

-  DIRECTION INDICATOR BARRICADE WITH STEADY BURN MONODIRECTIONAL LIGHT
-  WORK AREA
-  ARROW BOARD
-  DRUMS WITH STEADY BURNING MONODIRECTIONAL LIGHT
-  DIRECTION OF TRAFFIC
-  SIGN
-  BARRICADES AT 25' CENTERS

- W2-1115(O)-3618 WORK ZONE
- R2-1-3648 SPEED LIMIT 45
- R10-1108P-3618 PHOTO ENFORCED
- R2-1106P-3618 \$ XXX FINE MINIMUM

FILE NAME =	USER NAME = Gorengautab	DESIGNED -	REVISED -
ct:\pw\work\pwidot\gorengautab\d0404850\0144514-sh-t-stage1.dgn		DRAWN -	REVISED -
	PLOT SCALE = 100.0000' / in.	CHECKED -	REVISED -
Default	PLOT DATE = 9/9/2014	DATE -	REVISED -

**STATE OF ILLINOIS  
DEPARTMENT OF TRANSPORTATION**

**I-80 OVER DESPLAINES RIVER  
TEMPORARY TRAFFIC CONTROL PLAN STAGE I**

SCALE: 1"=50'    SHEET    OF    SHEETS    STA. 32+00    TO STA. 47+00

F.A.I. RTE.	SECTION	COUNTY	TOTAL SHEETS	SHEET NO.
80	99-3-BR-2	WILL	57	24
CONTRACT NO. 60Y64				
ILLINOIS FED. AID PROJECT				