








LEGEND:

-  DIRECTION INDICATOR BARRICADE WITH STEADY BURN MONODIRECTIONAL LIGHT
-  WORK AREA
-  ARROW BOARD
-  DRUMS WITH STEADY BURNING MONODIRECTIONAL LIGHT
-  DIRECTION OF TRAFFIC
-  SIGN
-  BARRICADES AT 25' CENTERS

FILE NAME =	USER NAME = Gorengautab	DESIGNED -	REVISED -
c:\pwwork\pwwork\gorengautab\d0404850\0144514-sht-stage1.dgn		DRAWN -	REVISED -
Default		CHECKED -	REVISED -
	PLOT DATE = 9/8/2014	DATE -	REVISED -

**STATE OF ILLINOIS
DEPARTMENT OF TRANSPORTATION**

**I-80 OVER DESPLAINES RIVER
TEMPORARY TRAFFIC CONTROL PLAN STAGE I**

SCALE: 1"=50' SHEET OF SHEETS STA. 47+00 TO STA. 62+00

F.A.I. RTE.	SECTION	COUNTY	TOTAL SHEETS	SHEET NO.
80	99-3-BR-2	WILL	57	25
CONTRACT NO. 60Y64				
ILLINOIS FED. AID PROJECT				