



I-80

MATCHLINE 17+00

MATCHLINE 32+00

SIGN

20+00

25+00

30+00

PAVED DITCH

BILLBOARDS

PAVED DITCH

PAVED DITCH

SIGN








PP-177

TRAFFIC CONTROL & SIGNAGE
PER STD. 701400 FOR LANE
CLOSURE

DIRECTION INDICATOR
BARRICADES WITH STEADY
BURN MONO-DIRECTIONAL
LIGHT AT 50' C-C
(1000' TAPER) PER 701401

1000'

LEGEND:

-  DIRECTION INDICATOR BARRICADE WITH STEADY BURN MONODIRECTIONAL LIGHT
-  WORK AREA
-  ARROW BOARD
-  DRUMS WITH STEADY BURNING MONODIRECTIONAL LIGHT
-  DIRECTION OF TRAFFIC
-  SIGN
-  BARRICADES AT 25' CENTERS

FILE NAME =	USER NAME = Gorengautab	DESIGNED -	REVISED -
es:\pw\work\p\idot\gorengautab\d0404850\0144514-sht-stage1.dgn		DRAWN -	REVISED -
Default	PLOT SCALE = 100.0000' / in.	CHECKED -	REVISED -
	PLOT DATE = 9/8/2014	DATE -	REVISED -

**STATE OF ILLINOIS
DEPARTMENT OF TRANSPORTATION**

**I-80 OVER DESPLAINES RIVER
TEMPORARY TRAFFIC CONTROL PLAN WITH LANE 2 & 3 CLOSED**

SCALE: 1"=50' SHEET OF SHEETS STA. 17+00 TO STA. 32+00

F.A.I. RTE.	SECTION	COUNTY	TOTAL SHEETS	SHEET NO.
80	99-3-BR-2	WILL	57	35
				CONTRACT NO. 60Y64
ILLINOIS FED. AID PROJECT				