








WORK ZONE  
SPEED LIMIT  
**45**  
PHOTO ENFORCED  
\$ XXX FINE MINIMUM

DRUMS WITH STEADY BURN MONO-DIRECTIONAL LIGHT AT 100' C-C PER STD. 701401

**LEGEND:**

-  DIRECTION INDICATOR BARRICADE WITH STEADY BURN MONODIRECTIONAL LIGHT
-  WORK AREA
-  ARROW BOARD
-  DRUMS WITH STEADY BURNING MONODIRECTIONAL LIGHT
-  DIRECTION OF TRAFFIC
-  SIGN
-  BARRICADES AT 25' CENTERS

FILE NAME =	USER NAME = Gorengautab	DESIGNED -	REVISED -
ct:\pw\work\p\dot\gorengautab\d0404850\0144514-sh1-stage1.dgn		DRAWN -	REVISED -
Default	PLOT SCALE = 100.0000' / in.	CHECKED -	REVISED -
	PLOT DATE = 9/9/2014	DATE -	REVISED -

**STATE OF ILLINOIS  
DEPARTMENT OF TRANSPORTATION**

**I-80 OVER DESPLAINES RIVER  
TEMPORARY TRAFFIC CONTROL PLAN WITH LANE 2 & 3 CLOSED**

SCALE: 1"=50' SHEET OF SHEETS STA. 47+00 TO STA. 62+00

F.A.I. RTE.	SECTION	COUNTY	TOTAL SHEETS	SHEET NO.
80	99-3-BR-2	WILL	57	37
CONTRACT NO. 60Y64				
ILLINOIS FED. AID PROJECT				