








WORK ZONE	W2-1115(O)-3618
SPEED LIMIT	R2-1-3648
<b>45</b>	
PHOTO ENFORCED	R10-1108P-3618
SXXX FINE MINIMUM	R2-1106P-3618

END WORK ZONE SPEED LIMIT G20-1103(O)-3660

**LEGEND:**

-  DIRECTION INDICATOR BARRICADE WITH STEADY BURN MONODIRECTIONAL LIGHT
-  WORK AREA
-  ARROW BOARD
-  DRUMS WITH STEADY BURNING MONODIRECTIONAL LIGHT
-  DIRECTION OF TRAFFIC
-  SIGN
-  BARRICADES AT 25' CENTERS

FILE NAME =	USER NAME = Gorengautab	DESIGNED -	REVISED -
et:\pw\work\p\dot\gorengautab\d0404850\0144514-sh1-stage1.dgn		DRAWN -	REVISED -
Default	PLOT SCALE = 100.0000' / in.	CHECKED -	REVISED -
	PLOT DATE = 9/8/2014	DATE -	REVISED -

**STATE OF ILLINOIS  
DEPARTMENT OF TRANSPORTATION**

<b>I-80 OVER DESPLAINES RIVER</b>			
<b>TEMPORARY TRAFFIC CONTROL PLAN WITH LANE 2 &amp; 3 CLOSED</b>			
SCALE: 1"=50'	SHEET	OF SHEETS	STA. 77+00 TO STA. 92+00

F.A.I. RTE.	SECTION	COUNTY	TOTAL SHEETS	SHEET NO.
80	99-3-BR-2	WILL	57	39
CONTRACT NO. 60Y64				
ILLINOIS FED. AID PROJECT				