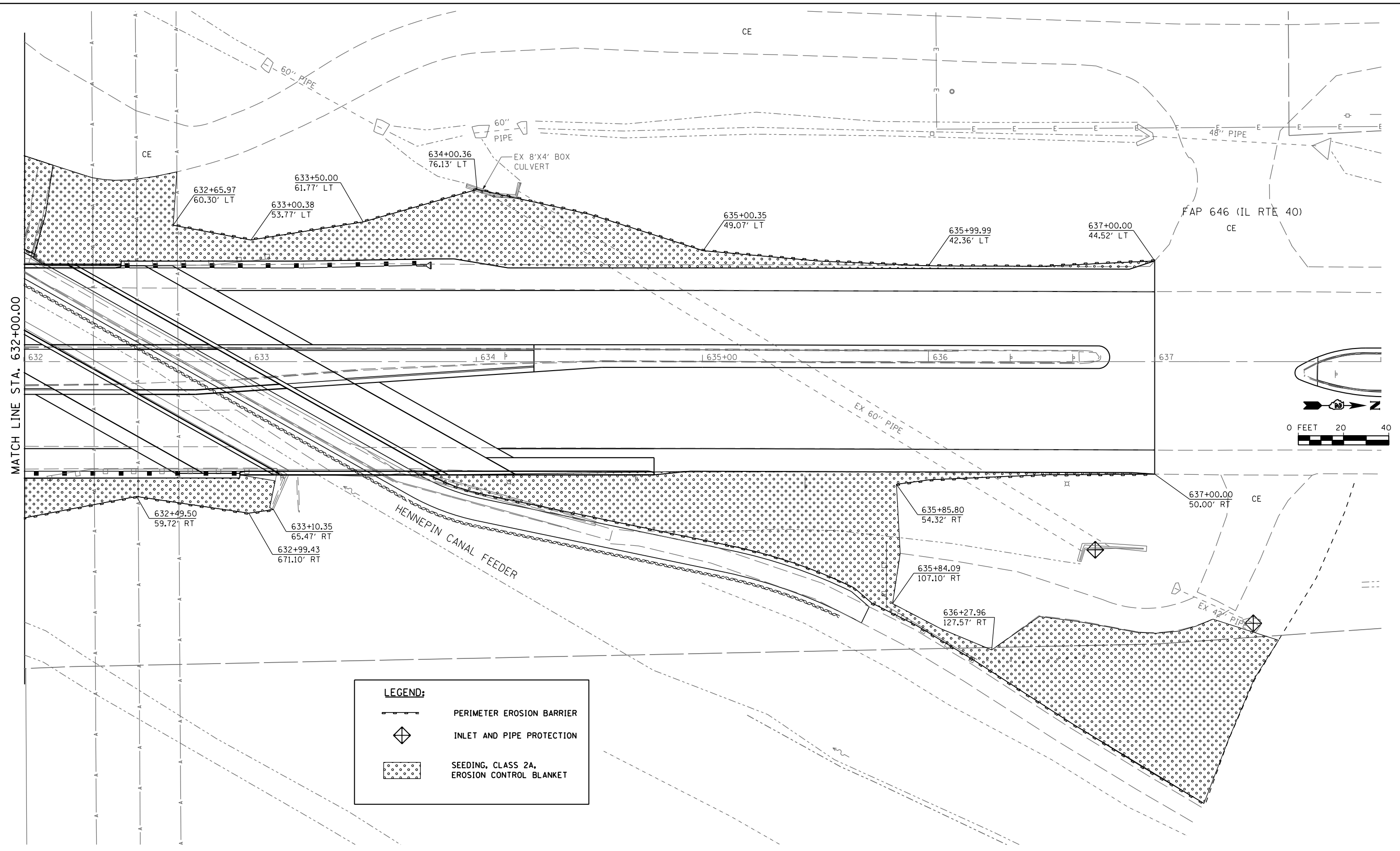





FILE NAME = s:\p\16380--6395\6346\025\micro\sh\0264C17-sht\erosion02.dgn



LEGEND:

-  PERIMETER EROSION BARRIER
-  INLET AND PIPE PROTECTION
-  SEEDING, CLASS 2A, EROSION CONTROL BLANKET

SA STRAND ASSOCIATES
 1170 SOUTH HOUBOLT ROAD
 JOLIET, ILLINOIS 60431
 (815) 744-4200

USER NAME = briantf	DESIGNED - VLF	REVISED -
PLOT SCALE = 40.0000' / in.	DRAWN - BJF	REVISED -
PLOT DATE = 8/14/2014	CHECKED - MAG	REVISED -
	DATE - 8-14-14	REVISED -

**STATE OF ILLINOIS
 DEPARTMENT OF TRANSPORTATION**

EROSION CONTROL SHEETS	
SCALE: 1" = 20'	SHEET 2 OF 3 SHEETS
STA. 632+00	TO STA. 644+00

F.A.P. RTE.	SECTION	COUNTY	TOTAL SHEETS	SHEET NO.
646	101 BR-3	WHITESIDE	130	56
FED. ROAD DIST. NO. 2 ILLINOIS FED. AID PROJECT			CONTRACT NO. 64C17	