

TRAFFIC CONTROL FOR TRANSITION AREAS

CASE 1

SIGNS, DEVICES & FLAGGERS
ACCORDING TO APPLICABLE
TRAFFIC CONTROL STANDARDS



G20-I103(0)-3660

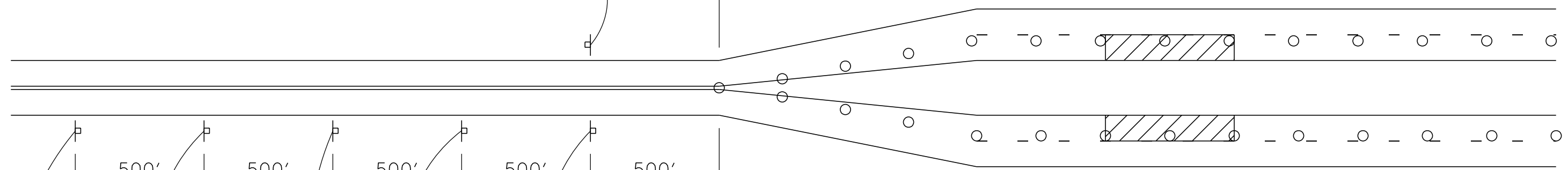
DRUMS OR BARRICADES
@ 50' CENTERS

L (2)

DRUMS OR BARRICADES
@ 50' CENTERS

L (2)

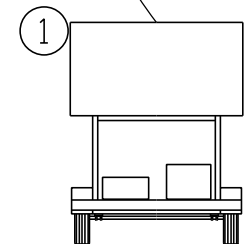
SIGNS, DEVICES & FLAGGERS
ACCORDING TO APPLICABLE
TRAFFIC CONTROL STANDARDS




WORK ZONE PUBLIC
INFORMATION SIGN




W20-1(0)-48



PORTABLE CHANGEABLE
MESSAGE SIGN



* W1-4R



W2-I115(0)-3618

R2-1-3648

R10-I108p-3618

R2-I106-3618

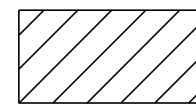
GENERAL NOTES

THIS DETAIL IS TO BE USED IN CONJUNCTION
WITH THE APPLICABLE MULTILANE TRAFFIC
CONTROL AND PROTECTION STANDARD.

1. If applicable, Use speed limit as shown on applicable multilane Traffic Control and Protection Standard.
2. If the work is within 2500 feet of the transition when the speed is > 40 mph, or 1500 feet for all other speeds, the detail shall be used.
3. WORK ZONE SPEED LIMIT 55 BEGINS shall be replaced with WORK ZONE SPEED LIMIT 45 BEGINS where the workers are within 500 feet of the transition.

THIS TRAFFIC CONTROL DETAIL SHALL BE INCLUDED
IN THE COST OF SPECIFIED TRAFFIC CONTROL
STANDARDS OR ITEMS.

○ DRUMS OR BARRICADES



WORK AREA

NOTE: STANDARDS 701301 AND 701306
SHALL NOT BE USED WITHIN 500 FEET
OF THE TRANSITION.

* DEPENDS ON GEOMETRICS
OF THE TRANSITION. MAY
SWITCH THE "STAY IN YOUR
LANE" AND "WEAVE SIGNS"

FILE NAME =	USER NAME = brianf	DESIGNED -	REVISED - 8-27-13	STATE OF ILLINOIS DEPARTMENT OF TRANSPORTATION	REGION 2 / DISTRICT 2 STANDARD			F.A.P. RTE.	SECTION	COUNTY	TOTAL SHEETS	SHEET NO.
st\joi\6300--6399\6346\025\micros\Sh\0264C17-sht-districtdetails.dgn		DRAWN -	REVISED -					646	101 BR-3	WHITESIDE	130	113
PLOT SCALE = 2.0000' / in.		CHECKED -	REVISED -					CONTRACT NO. 64C17				
PLOT DATE = 8/14/2014		DATE -	REVISED -					FED. ROAD DIST. NO. 2 [ILLINOIS] FED. AID PROJECT				