

PROJECT ENGINEER: MATT FARMER

PROJECT MANAGER: CHRIS BANKS (815)-284-5909

F.A.I. RTE.	SECTION	COUNTY	TOTAL SHEETS	SHEET NO.
80	(37-2,3) RS-3	HENRY	50	1
		ILLINOIS	CONTRACT NO. 64G63	

STATE OF ILLINOIS
DEPARTMENT OF TRANSPORTATION
DIVISION OF HIGHWAYS

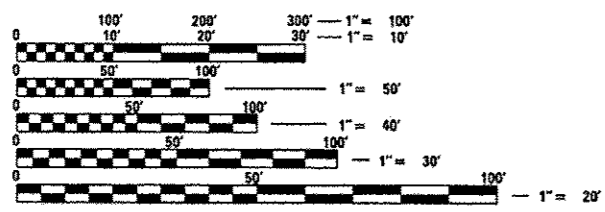
**PROPOSED
HIGHWAY PLANS**

FAI ROUTE 80 (I-80)
SECTION (37-2,3) RS-3
PROJECT: ACNHPP-0080(405)

HENRY COUNTY
C-92-031-14

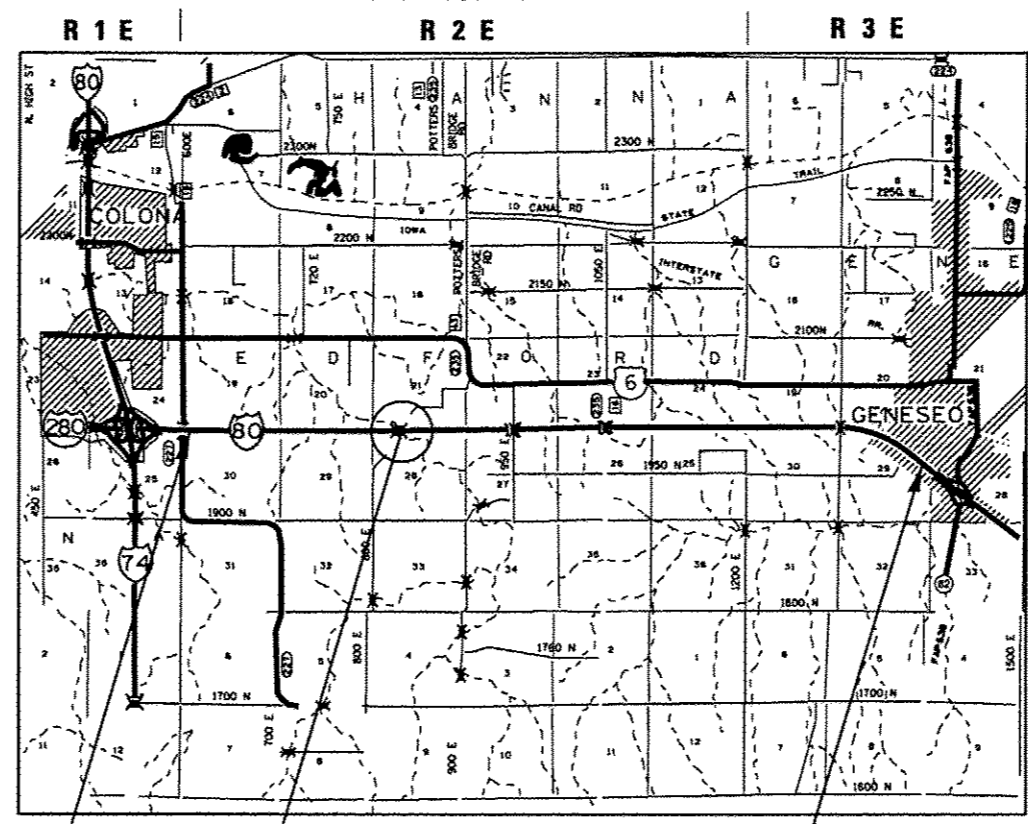
FOR INDEX OF SHEETS, SEE SHEET NO. 2

EDFORD TOWNSHIP, SECTION 19,20,21,22,23,24,25,26,27,28,29,30
GENESEO TOWNSHIP, SECTION 19,20,29,30



FULL SIZE PLANS HAVE BEEN PREPARED USING STANDARD ENGINEERING SCALES. REDUCED SIZED PLANS WILL NOT CONFORM TO STANDARD SCALES. IN MAKING MEASUREMENTS ON REDUCED PLANS, THE ABOVE SCALES MAY BE USED.

J.U.L.I.E.
JOINT UTILITY LOCATION INFORMATION FOR EXCAVATION
1-800-892-0123
OR 811



SECTION BEGINS
STA 600+82

BRIDGE OMISSION
STA. 723+46 - 724+96

SECTION ENDS
STA 1020+30

PAVEMENT PATCHING AND HOT-MIX ASPHALT RESURFACING ON I-80
FROM OSCO ROAD TO 0.5 MILE WEST OF IL 82

GROSS LENGTH = 41948 FT = 7.94 MILES
NET LENGTH = 41798 FT = 7.92 MILES

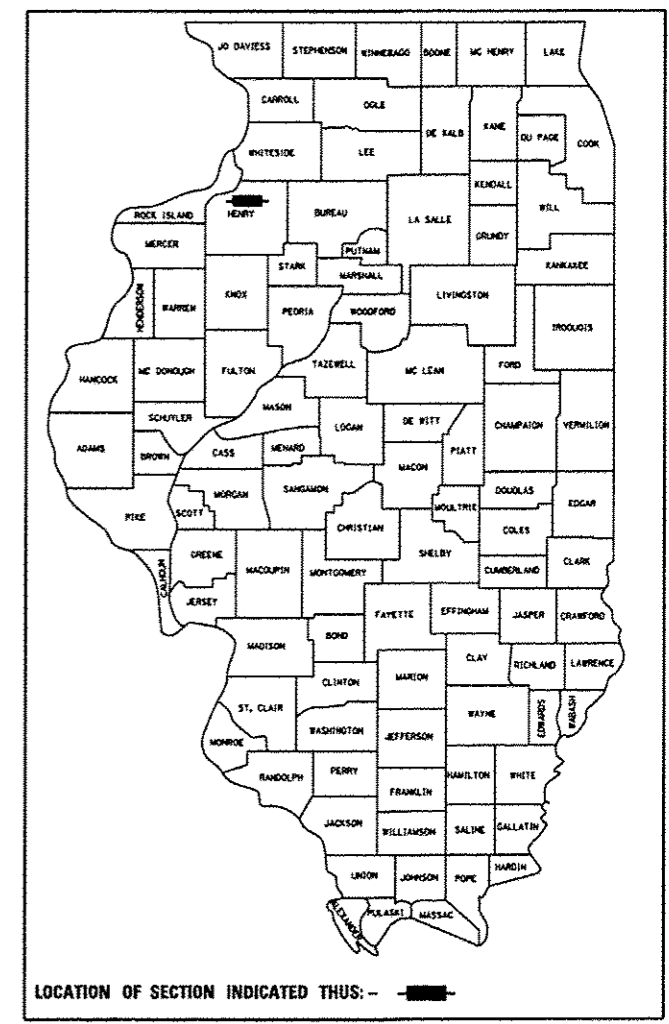
CONTRACT NO. 64G63

HENRY COUNTY

SECTION (37-2,3) RS-3

FAI ROUTE 80 (I-80)

D-92-006-11



LOCATION OF SECTION INDICATED THUS: -

STATE OF ILLINOIS
DEPARTMENT OF TRANSPORTATION
DIVISION OF HIGHWAYS

SUBMITTED 8/15 2014
[Signature]
DEPUTY DIRECTOR OF HIGHWAYS, REGION ENGINEER

Oct 17 2014
John D. Baranzelli, P.E.
ENGINEER OF DESIGN AND ENVIRONMENT

Oct 17 2014
Omer Osman, P.E.
DIRECTOR OF HIGHWAYS, CHIEF ENGINEER

PRINTED BY THE AUTHORITY
OF THE STATE OF ILLINOIS