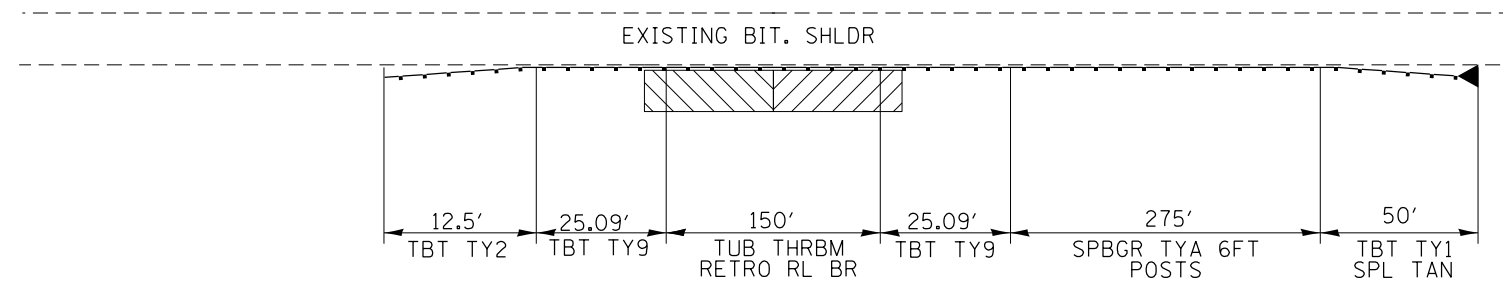


# WESTBOUND GUARDRAIL

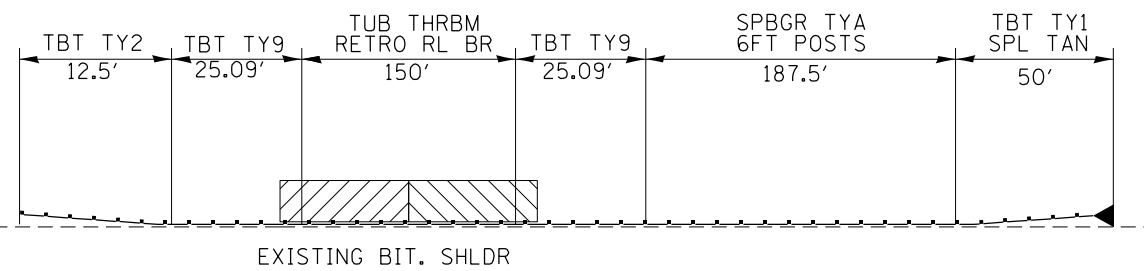
LT STA. 726+50 TO STA 722+92

HAZARD = END OF PARAPET @ STA 724+80 ; 3' FROM EOP



LT STA. 727+25 TO STA 722+75

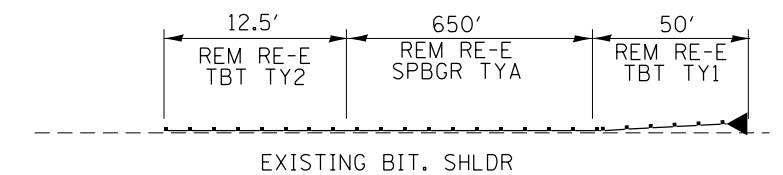
HAZARD = END OF PARAPET @ STA 723+63 ; 3' FROM EOP



LT STA. 743+83 TO STA 736+71

HAZARD= SLOPE STA. 741+30 TO STA. 736+41  
30' FROM EOP

X X X X X



E. 950TH @ STA. 789+09

FILE NAME =	USER NAME = grantpm	DESIGNED -	REVISED -
ca:\pwork\pwork\grantpm\d0340191\200911-shd-details.dgn		DRAWN -	REVISED -
Default	PLOT SCALE = 100.000' / in.	CHECKED -	REVISED -
	PLOT DATE = Tue Aug 19 14:47:49 2014	DATE -	REVISED -

STATE OF ILLINOIS  
DEPARTMENT OF TRANSPORTATION

GUARDRAIL DETAILS

SCALE: SHEET OF SHEETS STA. TO STA.

F.A.I. RTE.	SECTION	COUNTY	TOTAL SHEETS	SHEET NO.
80	(37-2,3) RS-3	HENRY	50	33
CONTRACT NO. 64063			ILLINOIS FED. AID PROJECT	