

F.A.I. RTE.	SECTION	COUNTY	TOTAL SHEETS	SHEET NO.
80	(37-4,5,6)RS-2	HENRY	80	1
		ILLINOIS	CONTRACT NO. 64G64	

**STATE OF ILLINOIS
DEPARTMENT OF TRANSPORTATION
DIVISION OF HIGHWAYS**

**PROPOSED
HIGHWAY PLANS**

**FAI ROUTE 80 (I-80)
SECTION (37-4,5,6)RS-2
PROJECT: ACNHPP-0080 (407)
HENRY COUNTY**

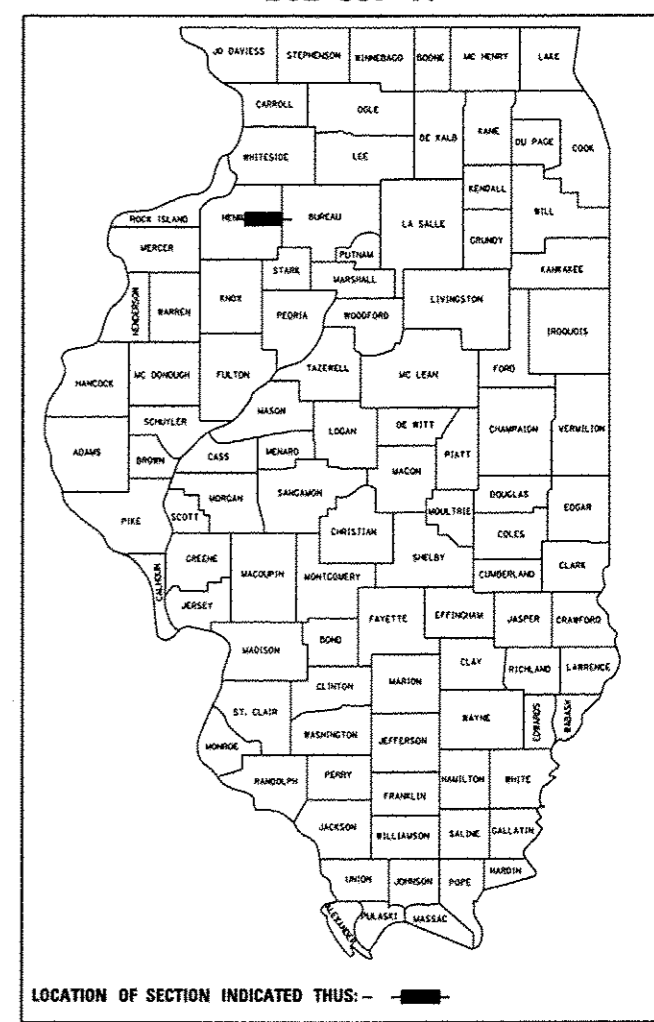
C-92-095-14

FOR INDEX SEE SHEET 2

FOR HIGHWAY STANDARDS SEE SHEET 2

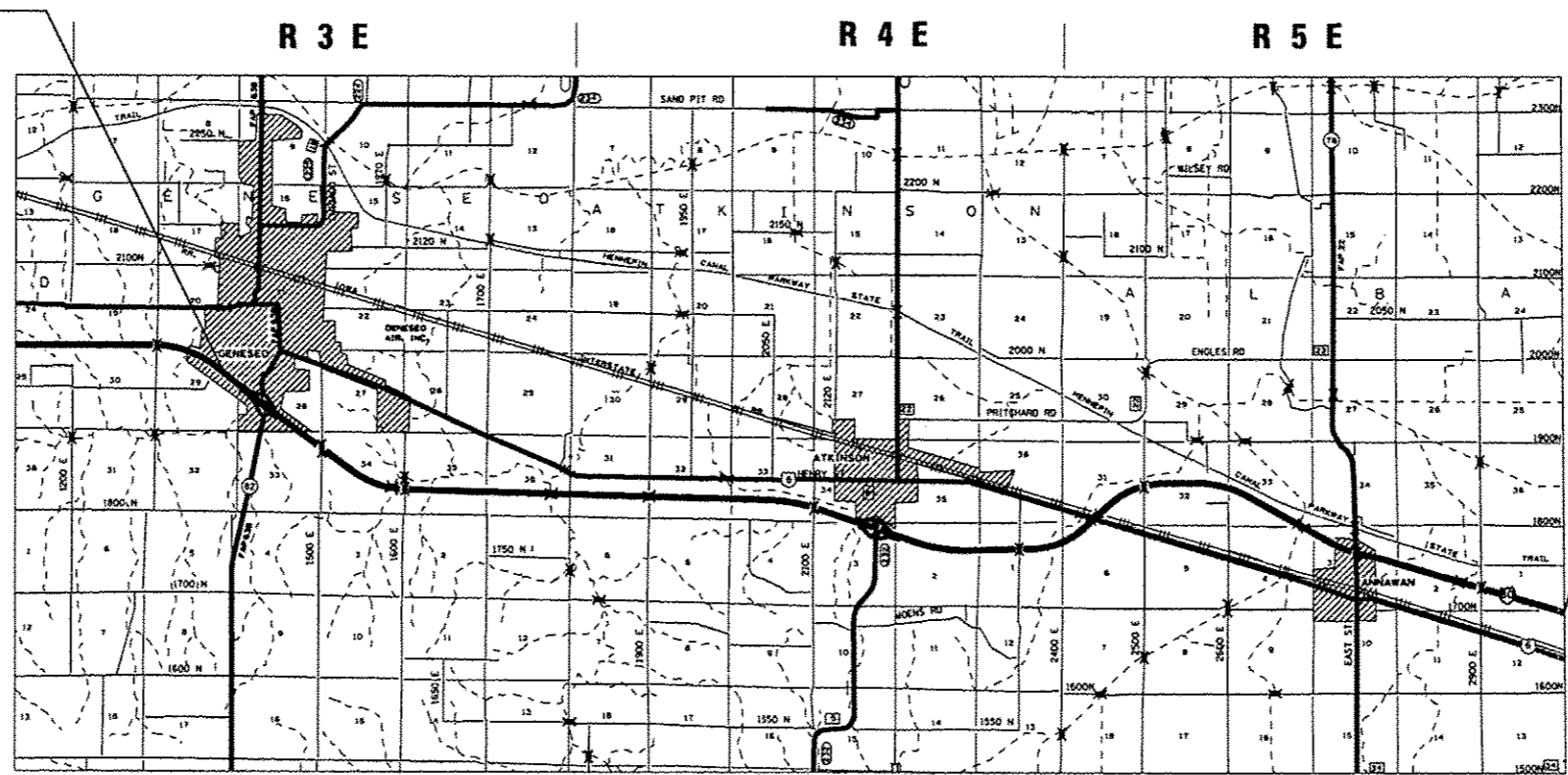
GENESEO TOWNSHIP, SECTION 28, 29, 33, 34, 35, 36
ATKINSON TOWNSHIP, SECTION 31, 32, 33, 34
CORNWALL TOWNSHIP, SECTION 1, 2, 3
ALBA TOWNSHIP, SECTION 31, 32, 33
ANNAWAN TOWNSHIP, SECTION 1, 2, 3, 4, 6

D92-007-11



LOCATION OF SECTION INDICATED THUS: — ■ —

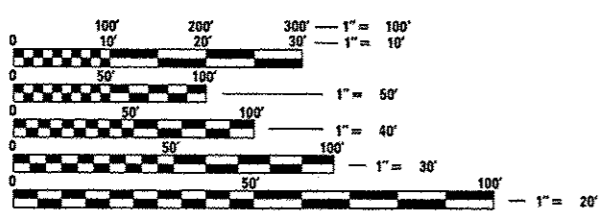
**SECTION BEGINS
STA 1020 + 30**



T17N

**SECTION ENDS
STA 1929 + 96
BUREAU COUNTY LINE**

T16N



FULL SIZE PLANS HAVE BEEN PREPARED USING STANDARD ENGINEERING SCALES. REDUCED SIZED PLANS WILL NOT CONFORM TO STANDARD SCALES. IN MAKING MEASUREMENTS ON REDUCED PLANS, THE ABOVE SCALES MAY BE USED.

J.U.L.I.E.
JOINT UTILITY LOCATION INFORMATION FOR EXCAVATION
1-800-892-0123
OR 811

EB BRIDGE OMISSIONS	WB BRIDGE OMISSIONS
1042 + 61 - 1045 + 80	1755 + 42 - 1752 + 98
1052 + 14 - 1057 + 23	1613 + 21 - 1609 + 41
1254 + 60 - 1256 + 83	1318 + 54 - 1317 + 10
1317 + 26 - 1318 + 51	1256 + 83 - 1254 + 60
1609 + 85 - 1613 + 65	1056 + 48 - 1051 + 82
1753 + 33 - 1755 + 67	1044 + 78 - 1041 + 56

GROSS LENGTH = 90966 FT. = 17.23 MILES
OMISSIONS = 1790 FT. = 0.34 MILES
NET LENGTH = 89176 FT. = 16.89 MILES

PROJECT ENGINEER: MATT FARMER
PROJECT MANAGER: MAT DOBIE (815)-284-5362

CONTRACT NO. 64G64

STATE OF ILLINOIS
DEPARTMENT OF TRANSPORTATION
DIVISION OF HIGHWAYS

SUBMITTED Aug 22ND 20 14

Paul C. [Signature]
DEPUTY DIRECTOR OF HIGHWAYS, REGION ENGINEER

Oct 17 20 14
John D. Baranzelli, P.E.
acting ENGINEER OF DESIGN AND ENVIRONMENT

Oct 17 20 14
Omer Osman, P.E.
DIRECTOR OF HIGHWAYS, CHIEF ENGINEER

**PRINTED BY THE AUTHORITY
OF THE STATE OF ILLINOIS**