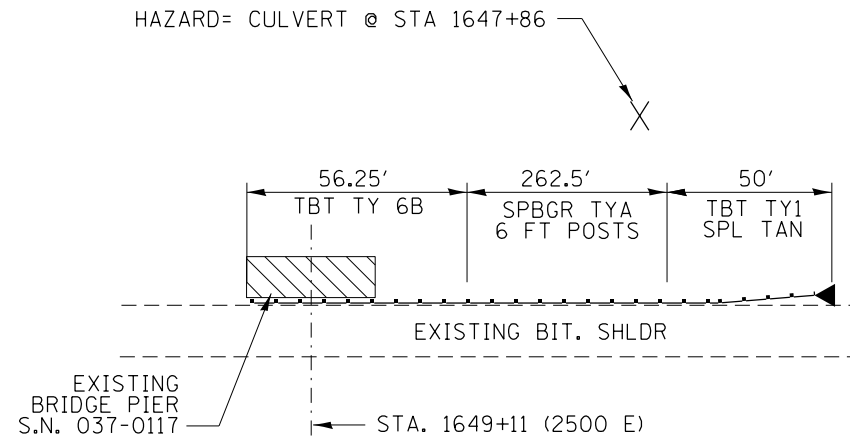
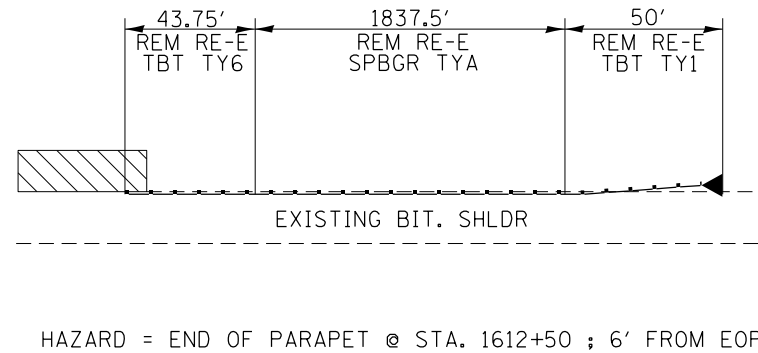


WESTBOUND GUARDRAIL

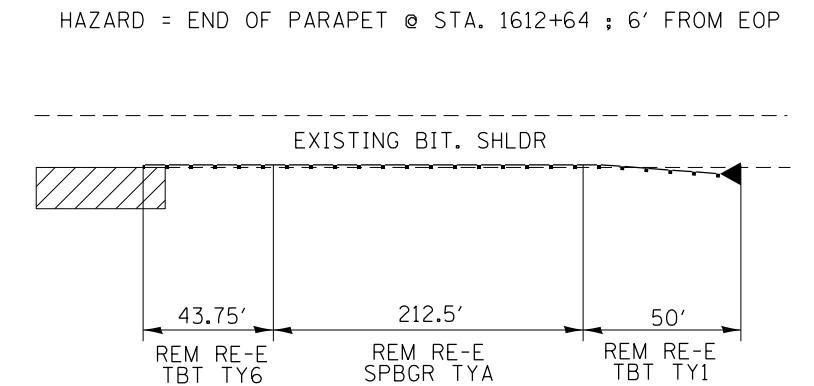
OUTSIDE STA. 1652+75.25 TO STA 1649+06.50



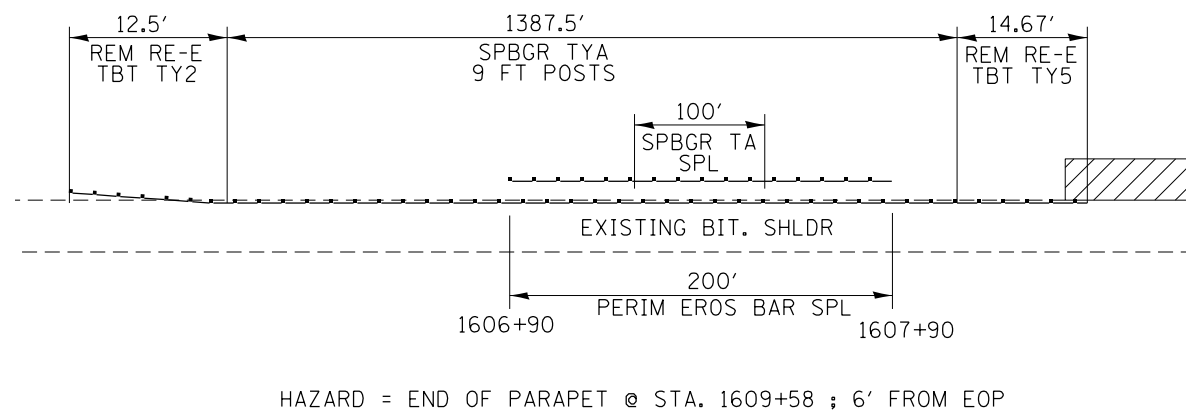
OUTSIDE STA 1612+50 TO STA 1631+70.25



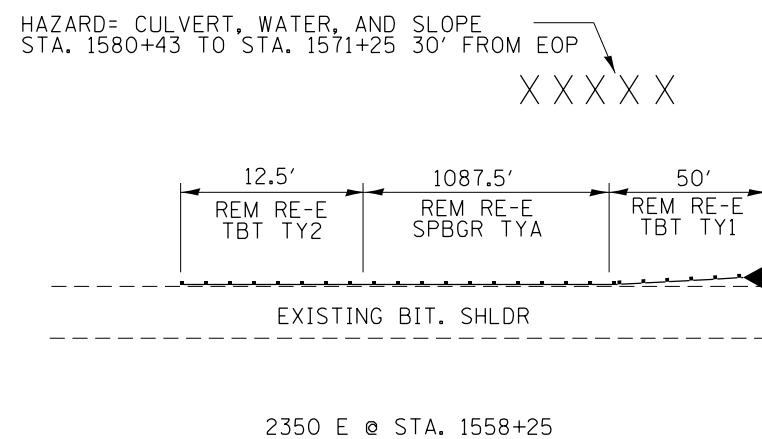
INSIDE STA 1612+64 TO STA 1615+75.25



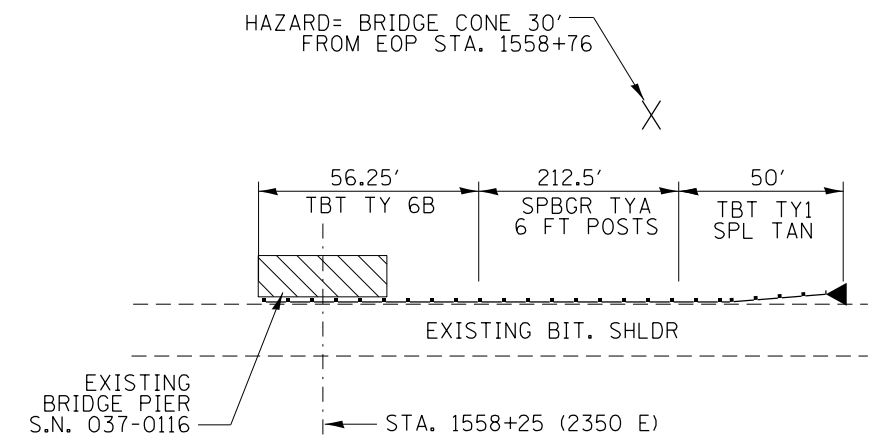
OUTSIDE STA. 1609+58 TO STA 1595+43.33



OUTSIDE STA 1582+93 TO STA 1571+43



OUTSIDE STA. 1561+39.25 TO STA 1558+20.50



FILE NAME =	USER NAME = grantpm	DESIGNED -	REVISED -	STATE OF ILLINOIS DEPARTMENT OF TRANSPORTATION	GUARDRAIL DETAILS			F.A.I. R.T.E.	SECTION	COUNTY	TOTAL SHEETS	SHEET NO.
Default	11-shit-details.dgn	DRAWN -	REVISED -					80	*	HENRY	80	42
	PLOT SCALE = 100.0000' / in.	CHECKED -	REVISED -		CONTRACT NO. 64664							
	PLOT DATE = Thu Aug 21 13:18:50 2014	DATE -	REVISED -		ILLINOIS FED. AID PROJECT							