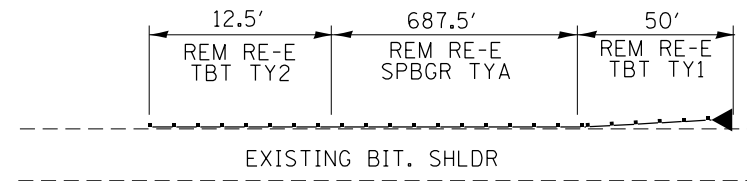


WESTBOUND GUARDRAIL

OUTSIDE STA 1506+16 TO STA 1498+66

HAZARD= CULVERT AND SLOPE
STA. 1504+09 TO STA. 1498+88
30' FROM EOP

X X X X X

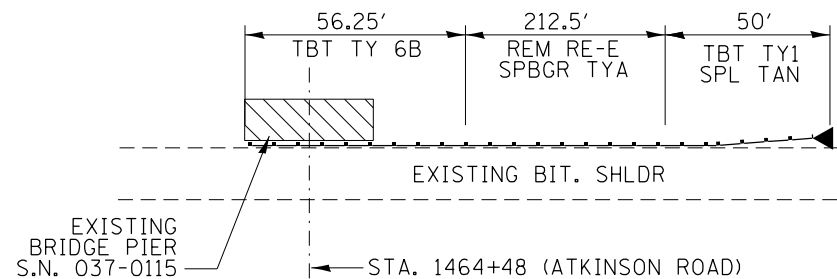


2350 E @ STA. 1558+25

OUTSIDE STA. 1467+62.25 TO STA 1464+43.50

HAZARD= BRIDGE CONE 30'
FROM EOP STA. 1465+08

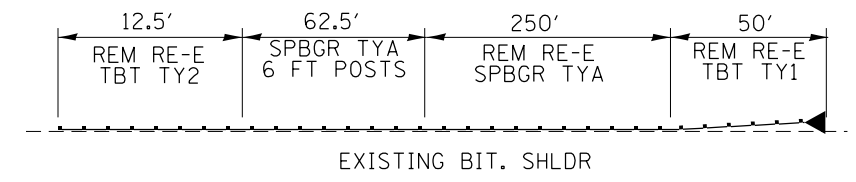
X



OUTSIDE STA 1450+38.50 TO STA 1446+63.50

HAZARD= CULVERT AND SLOPE
STA. 1447+96 TO STA. 1446+50
30' FROM EOP

X X X X X

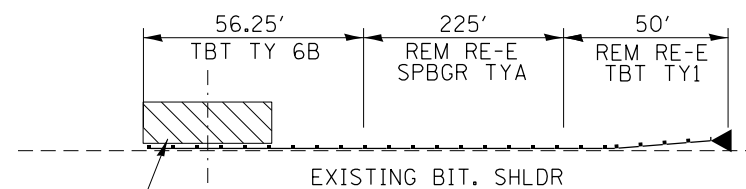


ATKINSON ROAD @ STA 1464+48

OUTSIDE STA. 1426+55.75 TO STA 1423+24.50

HAZARD= CULVERT @ STA 1424+28

X

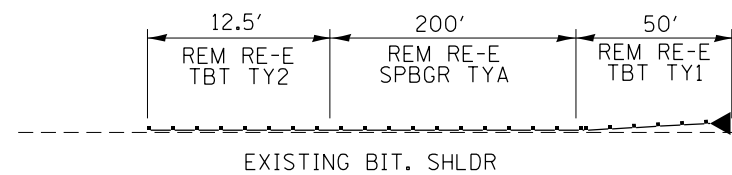


EXISTING BRIDGE PIER S.N. 037-0114
STA. 1423+29 (2100 E)

OUTSIDE STA 1399+57 TO STA 1396+94.50

HAZARD= CULVERT STA. 1396+95 TO STA. 1396+76
23' FROM EOP

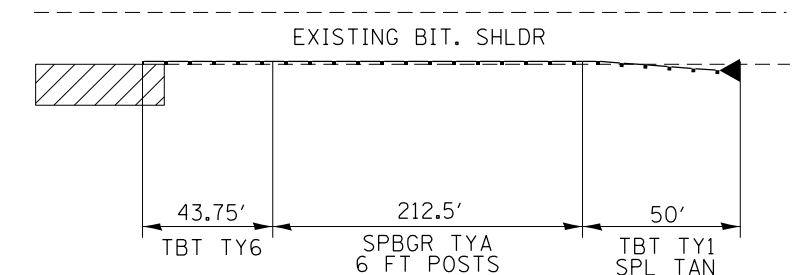
X X X X X



2100 E @ STA. 1429+23

INSIDE STA 1321+43.25 TO STA 1318+37

HAZARD = END OF PARAPET @ STA. 1318+37 ; 6' FROM EOP



FILE NAME =	USER NAME = grantpm	DESIGNED -	REVISED -	STATE OF ILLINOIS DEPARTMENT OF TRANSPORTATION	GUARDRAIL DETAILS			F.A.I. RTE.	SECTION	COUNTY	TOTAL SHEETS	SHEET NO.
c:\pwork\work\pwork\grantpm\d0310501\0200711-shd-details.dgn	11-shd-details.dgn	DRAWN -	REVISED -					80	*	HENRY	80	43
Default	PLOT SCALE = 100.0000' / in.	CHECKED -	REVISED -		SCALE: SHEET OF SHEETS STA. TO STA.			CONTRACT NO. 64064				
	PLOT DATE = Thu Aug 21 13:19:03 2014	DATE -	REVISED -		ILLINOIS FED. AID PROJECT • (37-4.5.6) RS-2							